



PW-18-07 Results
 * See attached photos documenting ramp slopes

Curb Ramp Priority

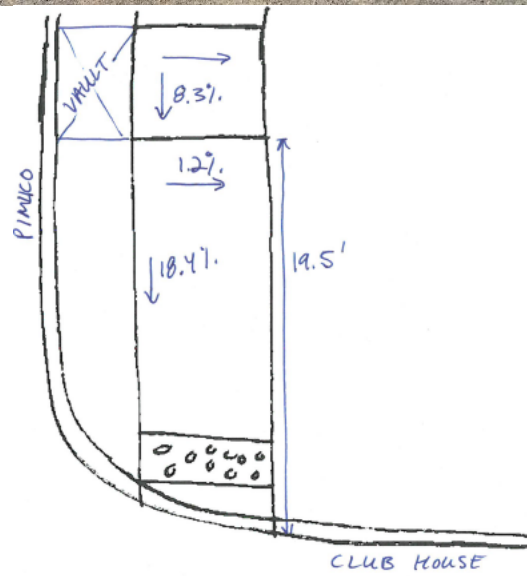
- Low (Green circle)
- Medium (Yellow circle)
- High (Red circle)

Project Corridor (Yellow and black hatched pattern)

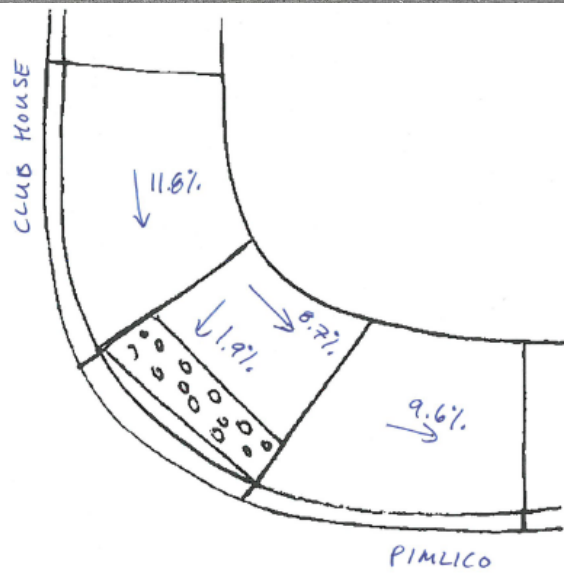
Pimlico Drive Sidewalk Ramp Replacement Project

0 125 250 500 Feet

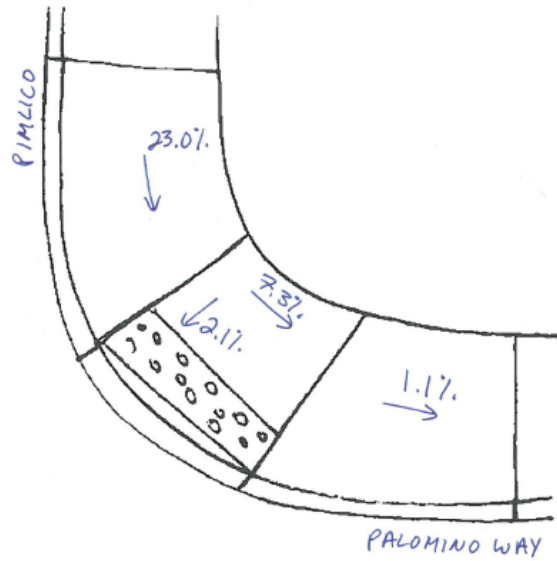
Club House Circle NW



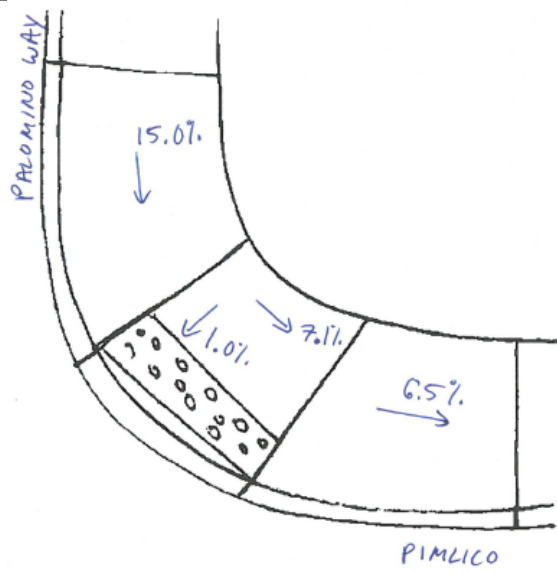
Club House Circle NE



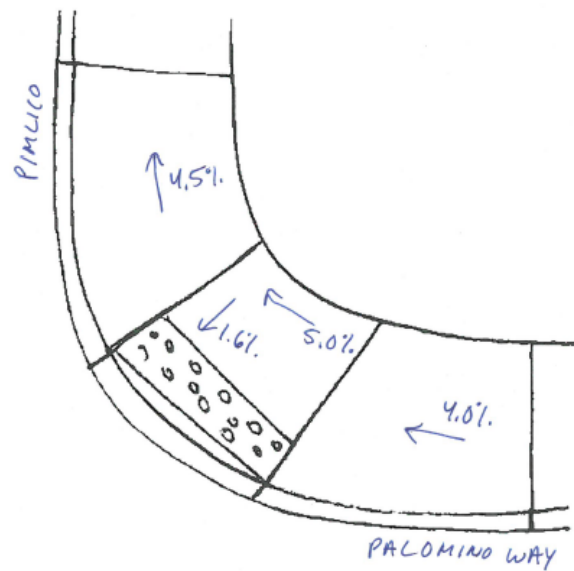
Palomino Way NW



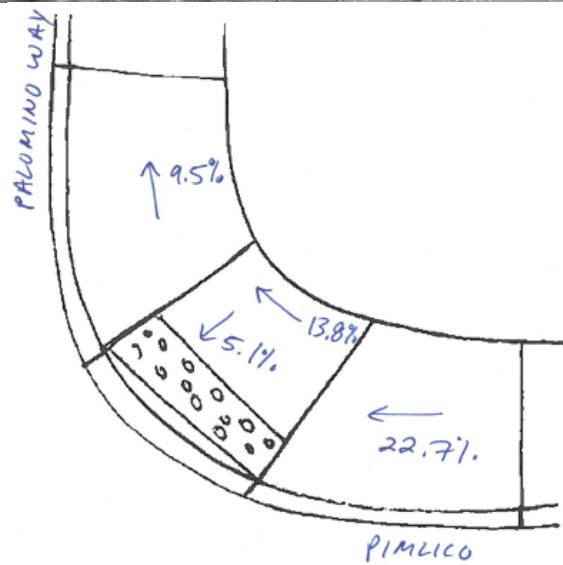
Palomino Way NE



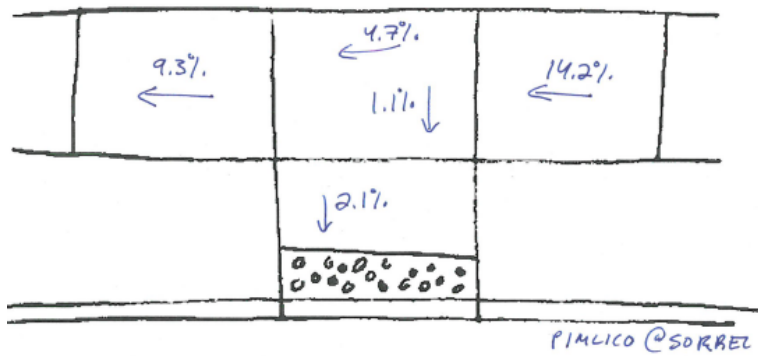
Palomino Way SE



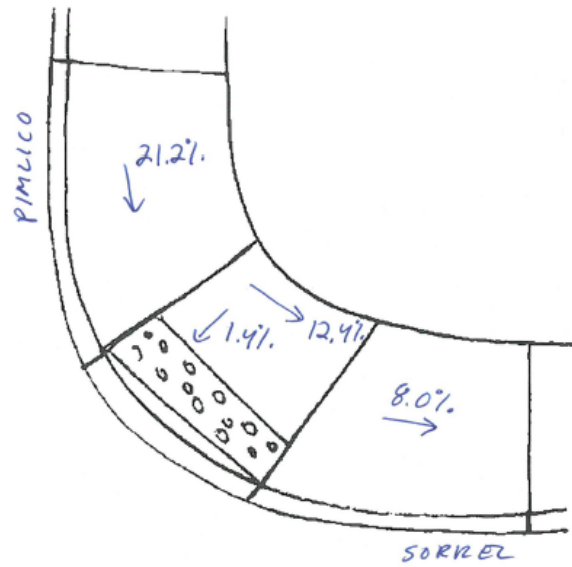
Palomino Way SW



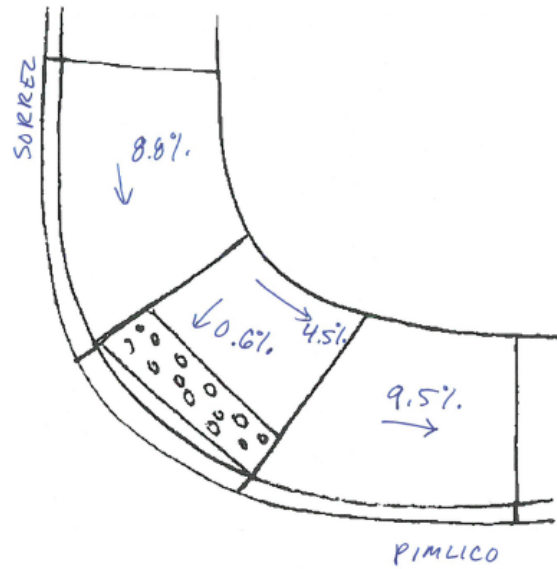
Sorrel Way SW



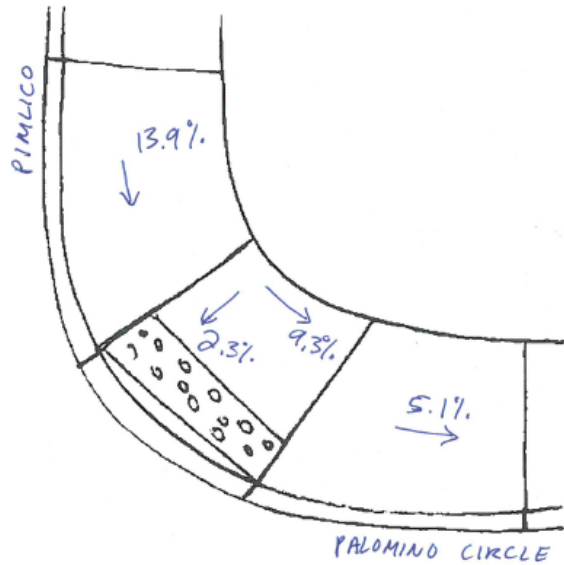
Sorrel Way NW



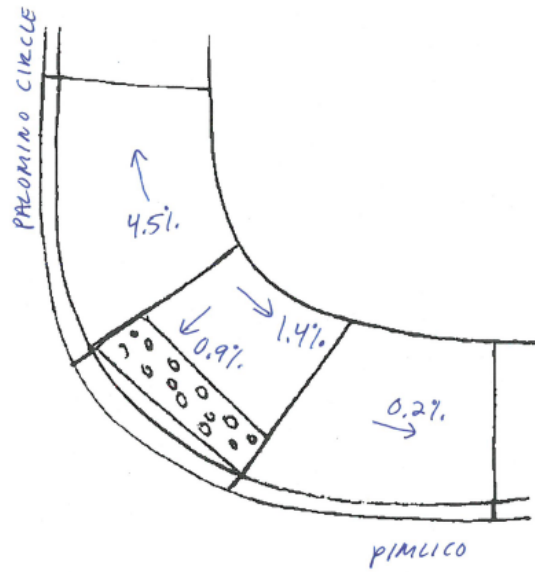
Sorrel Way NE



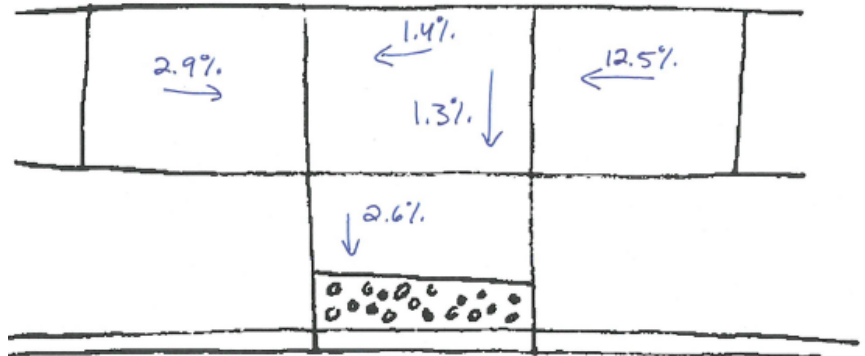
Palomino Circle NW



Palomino Circle NE



Palomino Circle SW



PIMLICO @ PALOMINO
CIRCLE