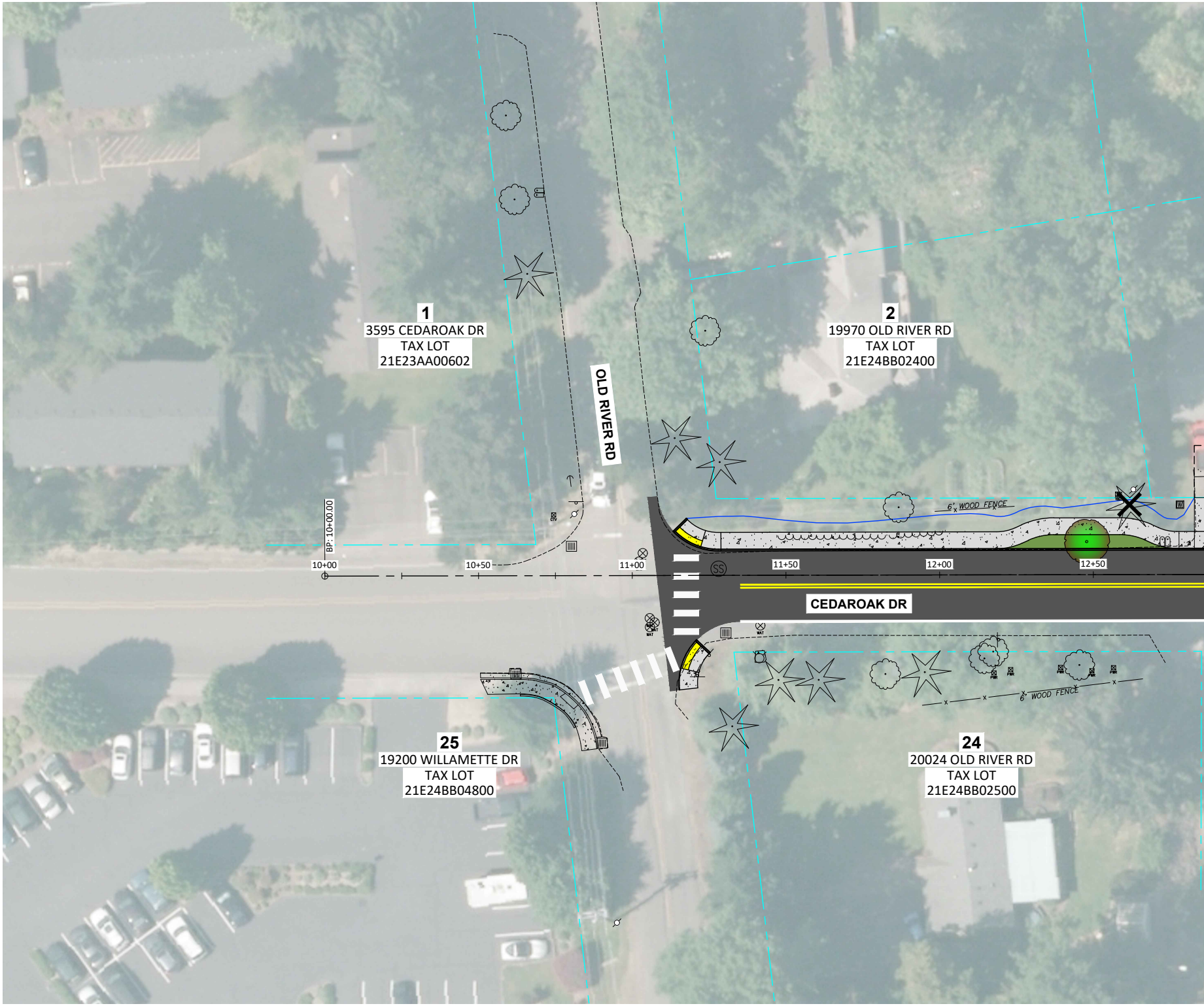
1
3595 CEDAROAK DR
TAX LOT
21E23AA00602
2
19970 OLD RIVER RD
TAX LOT
21E24BB02400
OLD RIVER RD
BP: 10+00.00
10+00
10+50
11+00
11+50
12+00
12+50
SS
CEDAROAK DR
6' WOOD FENCE
6' WOOD FENCE
WAT
PWR
25
19200 WILLAMETTE DR
TAX LOT
21E24BB04800
24
20024 OLD RIVER RD
TAX LOT
21E24BB02500

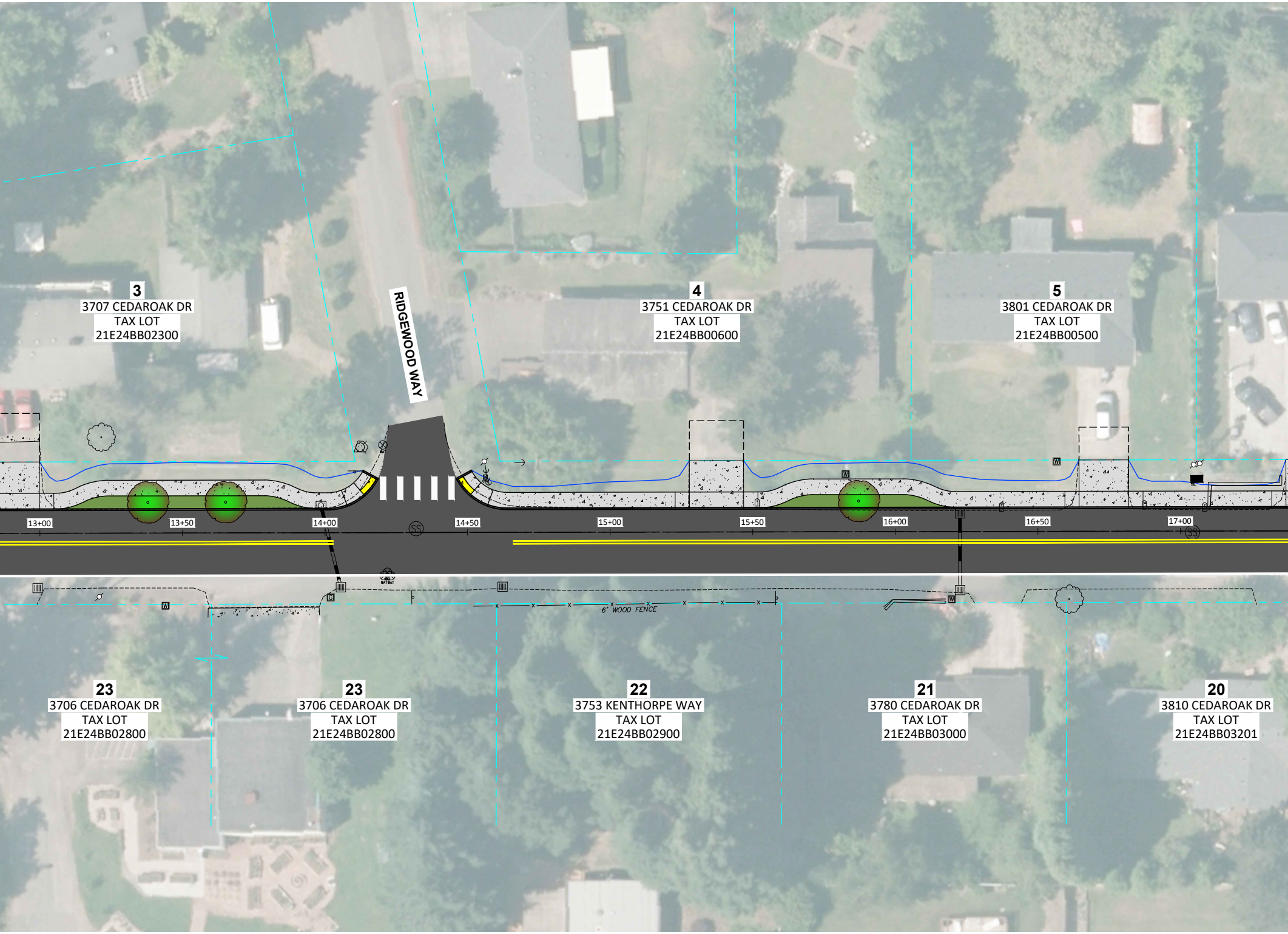
3
3707 CEDAROAK DR
TAX LOT
21E24BB02300
RIDGEWOOD WAY
4
3751 CEDAROAK DR
TAX LOT
21E24BB00600
5
3801 CEDAROAK DR
TAX LOT
21E24BB00500
13+00
13+50
14+00
14+50
15+00
15+50
16+00
16+50
17+00
SS
SS
W
W
W
W
6' WOOD FENCE
23
3706 CEDAROAK DR
TAX LOT
21E24BB02800
23
3706 CEDAROAK DR
TAX LOT
21E24BB02800
22
3753 KENTHORPE WAY
TAX LOT
21E24BB02900
21
3780 CEDAROAK DR
TAX LOT
21E24BB03000
20
3810 CEDAROAK DR
TAX LOT
21E24BB03201

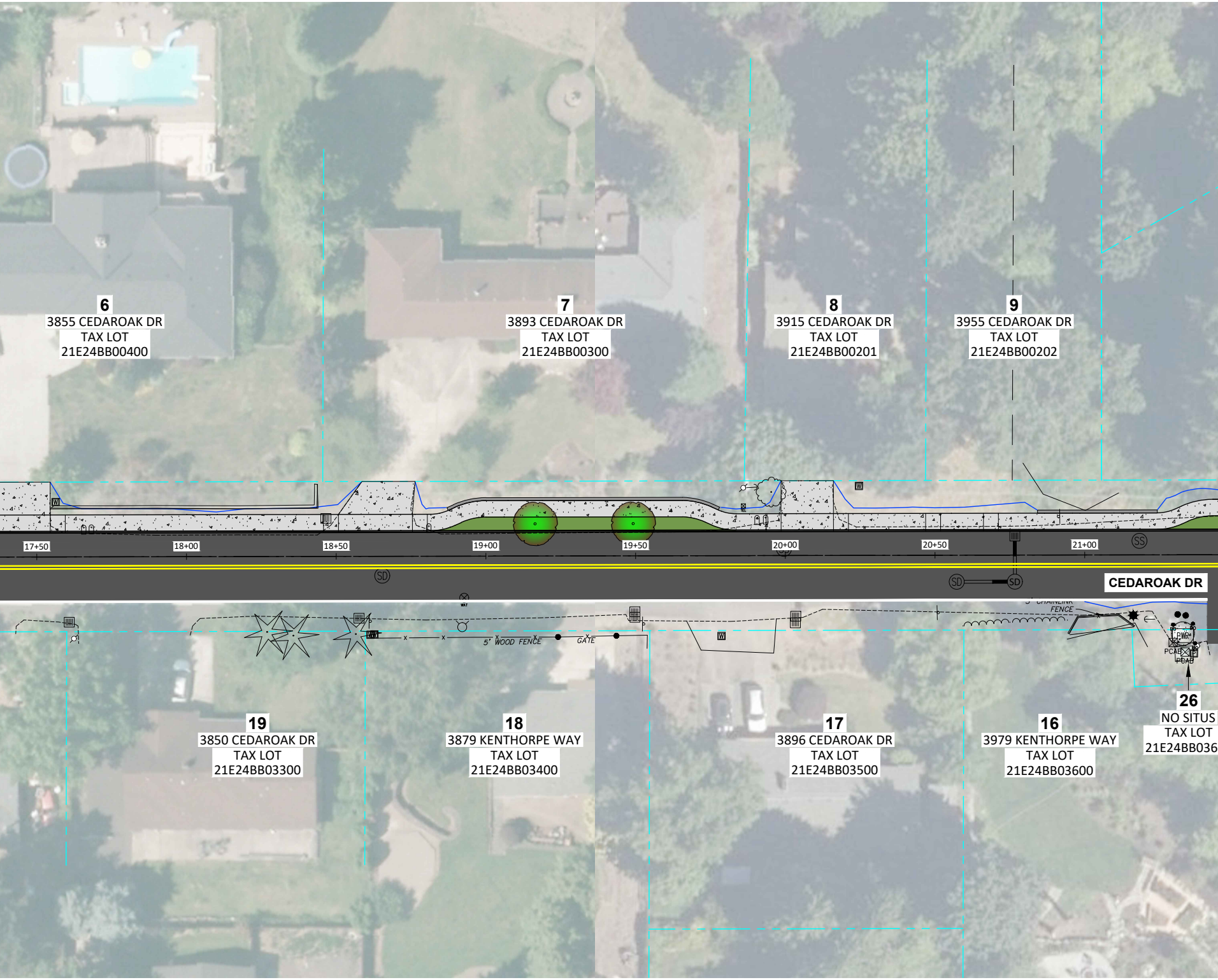
6
3855 CEDAROAK DR
TAX LOT
21E24BB00400
7
3893 CEDAROAK DR
TAX LOT
21E24BB00300
8
3915 CEDAROAK DR
TAX LOT
21E24BB00201
9
3955 CEDAROAK DR
TAX LOT
21E24BB00202
17+50
18+00
18+50
19+00
19+50
20+00
20+50
21+00
SS
SD
SD
SD
CEDAROAK DR
CHAINLINK FENCE
5' WOOD FENCE
GATE
PWR
PCAB
PCAB
19
3850 CEDAROAK DR
TAX LOT
21E24BB03300
18
3879 KENTHORPE WAY
TAX LOT
21E24BB03400
17
3896 CEDAROAK DR
TAX LOT
21E24BB03500
16
3979 KENTHORPE WAY
TAX LOT
21E24BB03600
26
NO SITUS
TAX LOT
21E24BB036

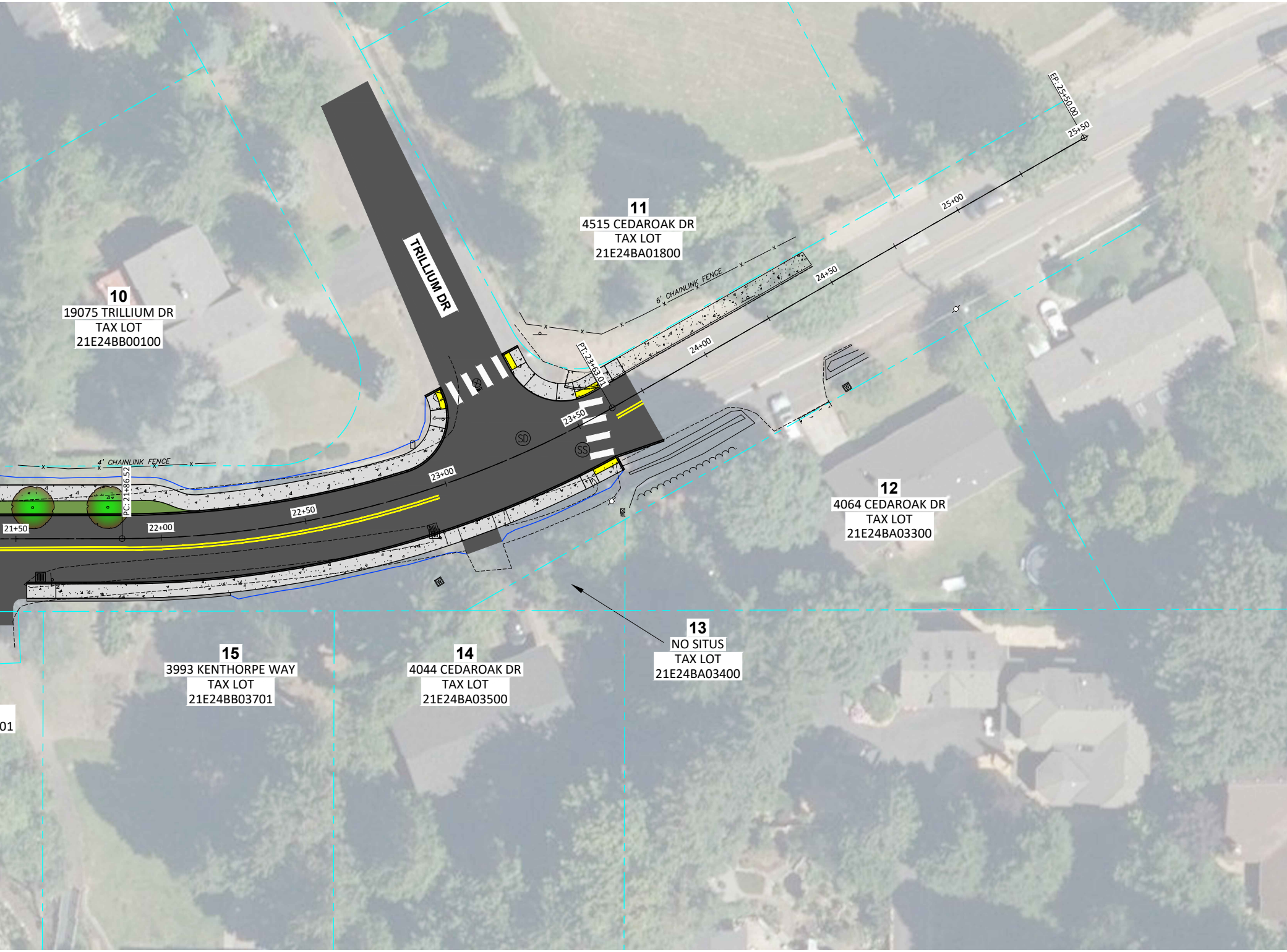
10
19075 TRILLIUM DR
TAX LOT
21E24BB00100
11
4515 CEDAROAK DR
TAX LOT
21E24BA01800
12
4064 CEDAROAK DR
TAX LOT
21E24BA03300
13
NO SITUS
TAX LOT
21E24BA03400
14
4044 CEDAROAK DR
TAX LOT
21E24BA03500
15
3993 KENTHORPE WAY
TAX LOT
21E24BB03701
01
TRILLIUM DR
6' CHAINLINK FENCE
4' CHAINLINK FENCE
PC: 21+86.52
PT: 23+63.01
EP: 25+50.00
21+50
22+00
22+50
23+00
23+50
24+00
24+50
25+00
25+50
SD
SS



Harper
Houf Peterson
Righellis Inc.
ENGINEERS ♦ PLANNERS
LANDSCAPE ARCHITECTS ♦ SURVEYORS
205 SE Spokane Street, Suite 200, Portland, OR 97202
phone: 503.221.1131 www.hhpr.com fax: 503.221.1171

CITY OF West Linn

CEDAROAK DR

WEST LINN, OREGON
JANUARY 2024

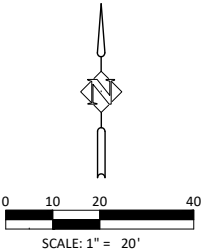

N
0
10
20
40
SCALE: 1" = 20'

PUBLIC STRIP MAP