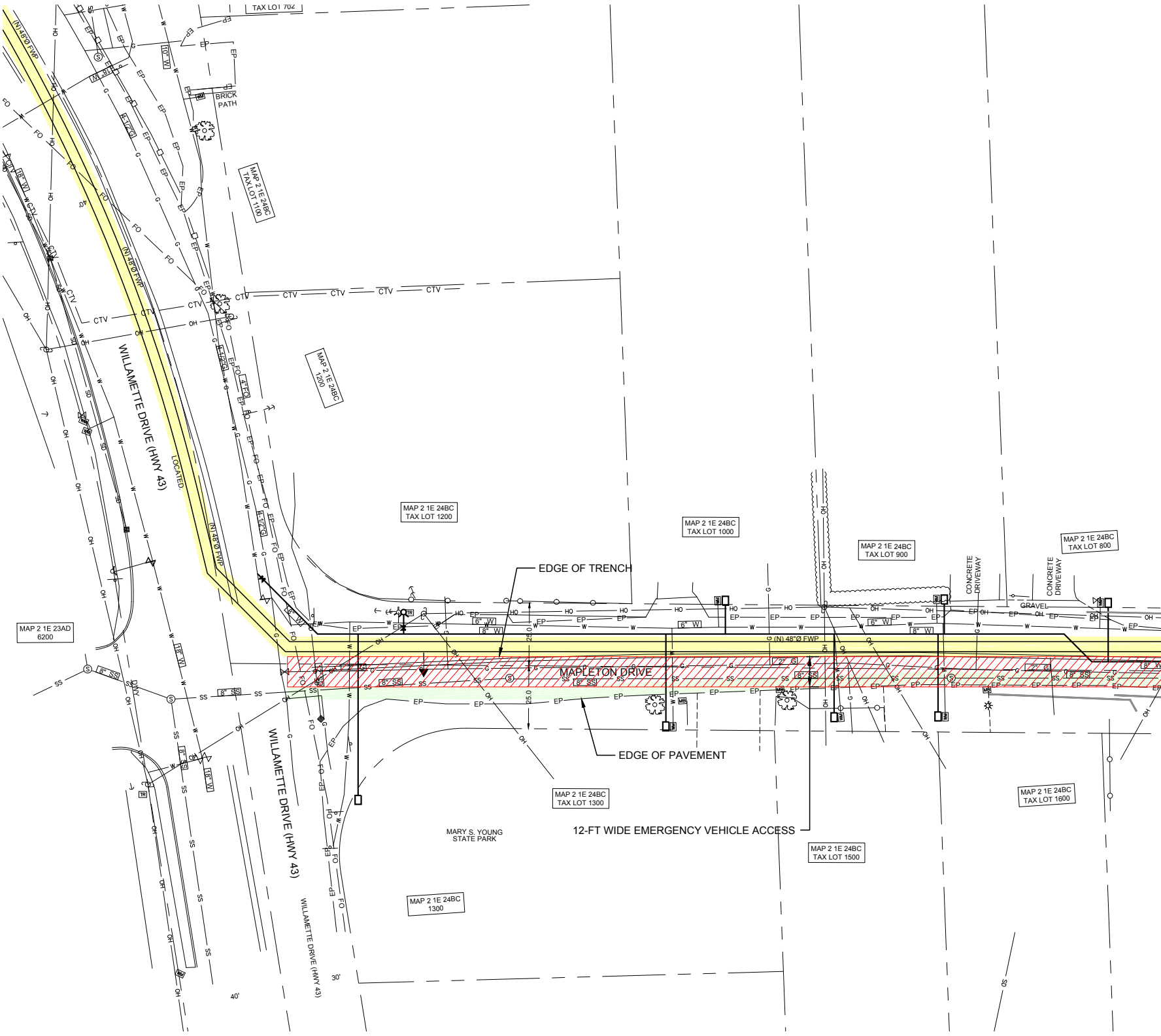
TAX LOT 702
BRICK PATH
MAP 2 1E 24BC TAX LOT 1100
MAP 2 1E 24BC 1200
(N) 48"Ø FWP
WILLAMETTE DRIVE (HWY 43)
LOCATED.
MAP 2 1E 24BC TAX LOT 1200
MAP 2 1E 24BC TAX LOT 1000
MAP 2 1E 24BC TAX LOT 900
MAP 2 1E 24BC TAX LOT 800
CONCRETE DRIVEWAY
CONCRETE DRIVEWAY
GRAVEL
EDGE OF TRENCH
MAPLETON DRIVE
25.0
25.0
EDGE OF PAVEMENT
MAP 2 1E 23AD 6200
MAP 2 1E 24BC TAX LOT 1300
12-FT WIDE EMERGENCY VEHICLE ACCESS
MAP 2 1E 24BC TAX LOT 1500
MAP 2 1E 24BC TAX LOT 1600
MARY S. YOUNG STATE PARK
MAP 2 1E 24BC 1300
WILLAMETTE DRIVE (HWY 43)
30'
40'
10" W
18" W
6" W
8" W
8" SS
2" G
4" FO
1-1/2" G
CTV
OH
EP
SS
FO
G
W

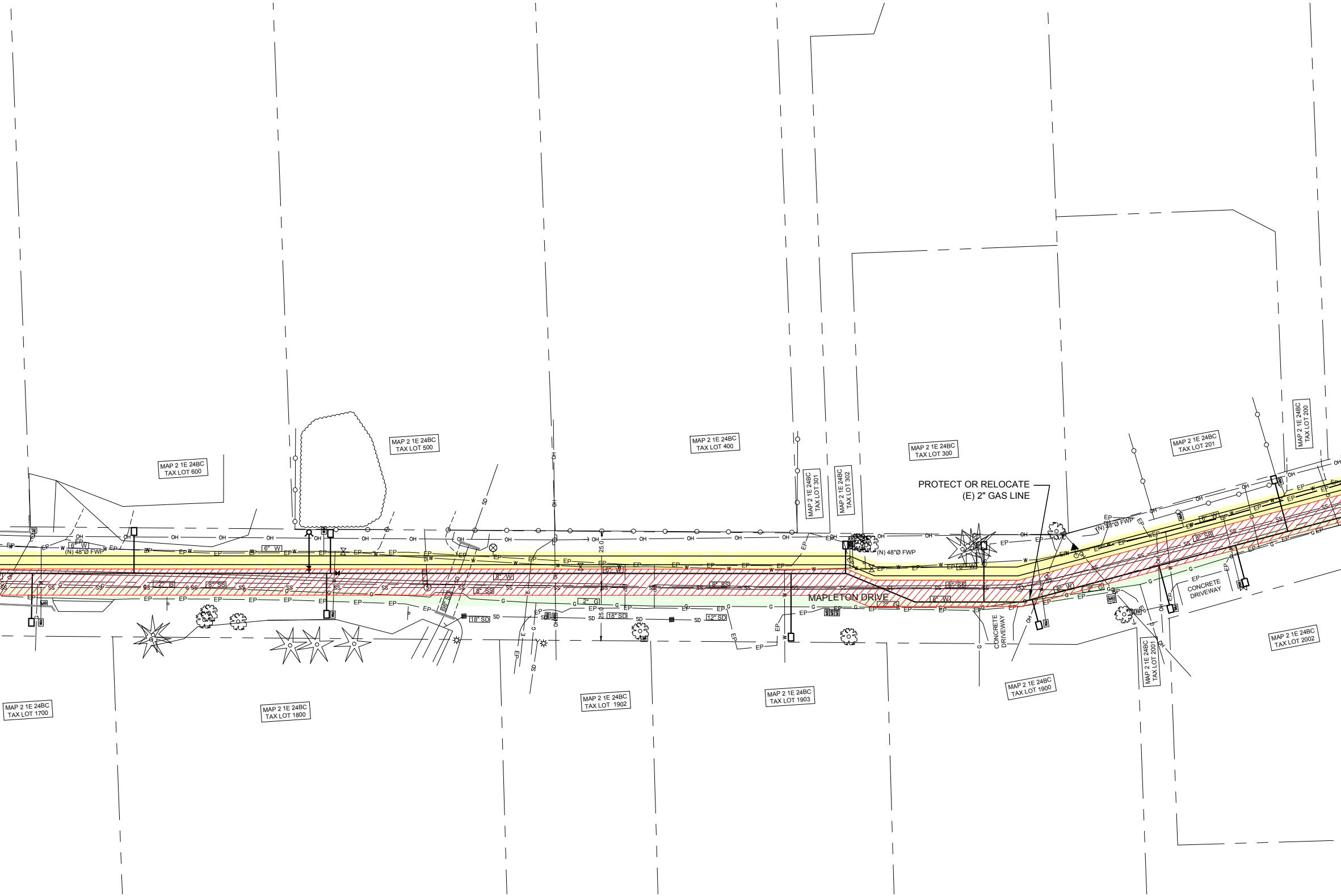
MAP 2 1E 24BC TAX LOT 600
MAP 2 1E 24BC TAX LOT 500
MAP 2 1E 24BC TAX LOT 400
MAP 2 1E 24BC TAX LOT 300
MAP 2 1E 24BC TAX LOT 301
MAP 2 1E 24BC TAX LOT 302
MAP 2 1E 24BC TAX LOT 201
MAP 2 1E 24BC TAX LOT 200
PROTECT OR RELOCATE (E) 2" GAS LINE
(N) 48"Ø FWP
(N) 48"Ø FWP
(N) 48"Ø FWP
6" W
6" W
6" W
6" W
6" W
8" W
8" W
6" W
8" SS
8" SS
8" SS
8" SS
8" SS
8" SS
2" G
2" G
2" G
2" G
18" SD
18" SD
12" SD
25.0
25.0
MAPLETON DRIVE
CONCRETE DRIVEWAY
CONCRETE DRIVEWAY
MAP 2 1E 24BC TAX LOT 1700
MAP 2 1E 24BC TAX LOT 1800
MAP 2 1E 24BC TAX LOT 1902
MAP 2 1E 24BC TAX LOT 1903
MAP 2 1E 24BC TAX LOT 1900
MAP 2 1E 24BC TAX LOT 2001
MAP 2 1E 24BC TAX LOT 2002
EP
OH
W
SS
G
SD

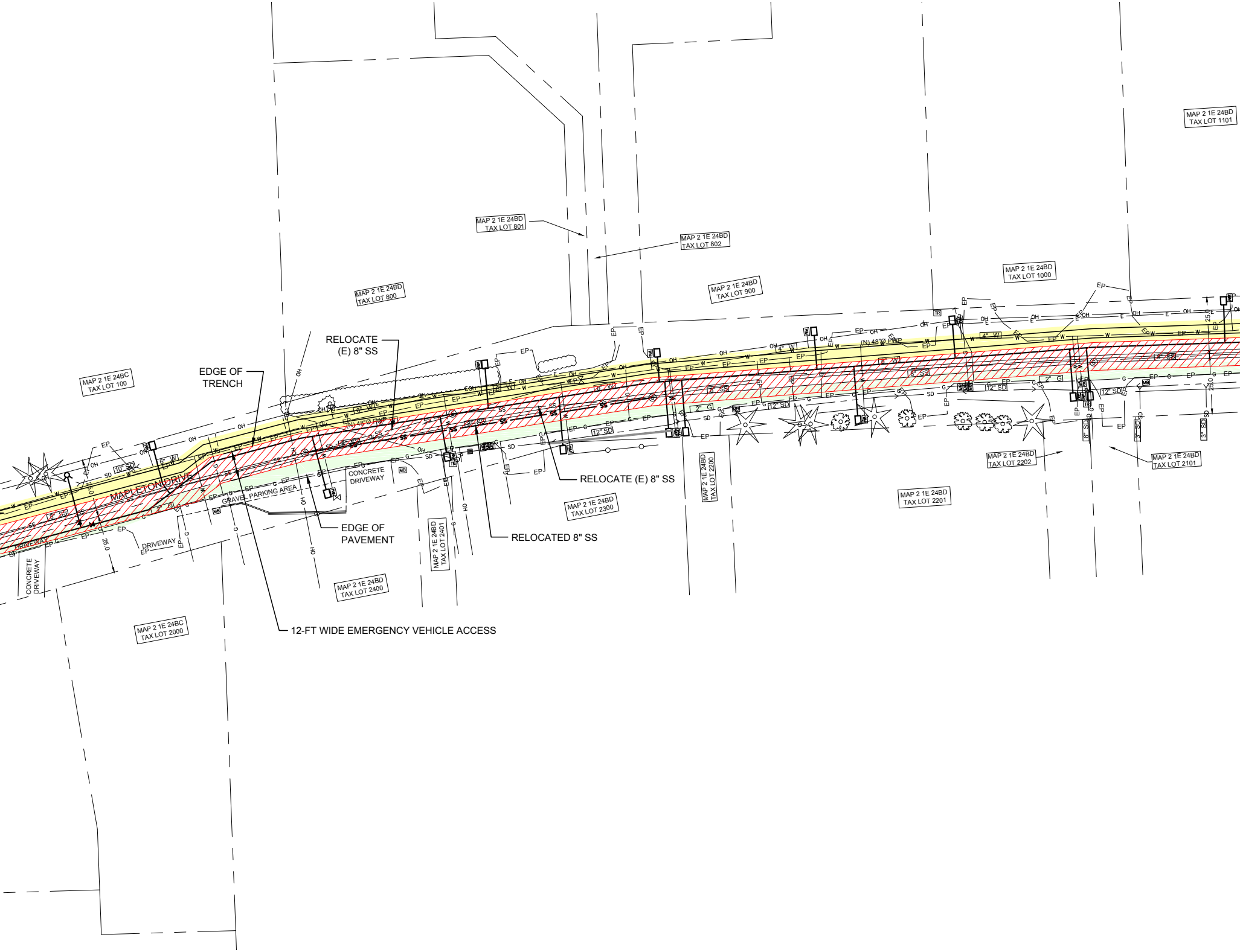
MAP 2 1E 24BD TAX LOT 801
MAP 2 1E 24BD TAX LOT 802
MAP 2 1E 24BD TAX LOT 800
MAP 2 1E 24BD TAX LOT 900
MAP 2 1E 24BD TAX LOT 1000
MAP 2 1E 24BD TAX LOT 1101
RELOCATE (E) 8" SS
EDGE OF TRENCH
MAP 2 1E 24BC TAX LOT 100
(N) 48"Ø PWP
MAPLETON DRIVE
CONCRETE DRIVEWAY
GRAVEL PARKING AREA
RELOCATE (E) 8" SS
EDGE OF PAVEMENT
RELOCATED 8" SS
DRIVEWAY
CONCRETE DRIVEWAY
MAP 2 1E 24BD TAX LOT 2300
MAP 2 1E 24BD TAX LOT 2200
MAP 2 1E 24BD TAX LOT 2401
MAP 2 1E 24BD TAX LOT 2400
MAP 2 1E 24BD TAX LOT 2202
MAP 2 1E 24BD TAX LOT 2201
MAP 2 1E 24BD TAX LOT 2101
MAP 2 1E 24BC TAX LOT 2000
12-FT WIDE EMERGENCY VEHICLE ACCESS
8" SS
6" W
4" W
10" SD
12" SD
2" G
6" SD
3" SD
25.0
EP
OH
W
G
SS
SD
E
TR
MB

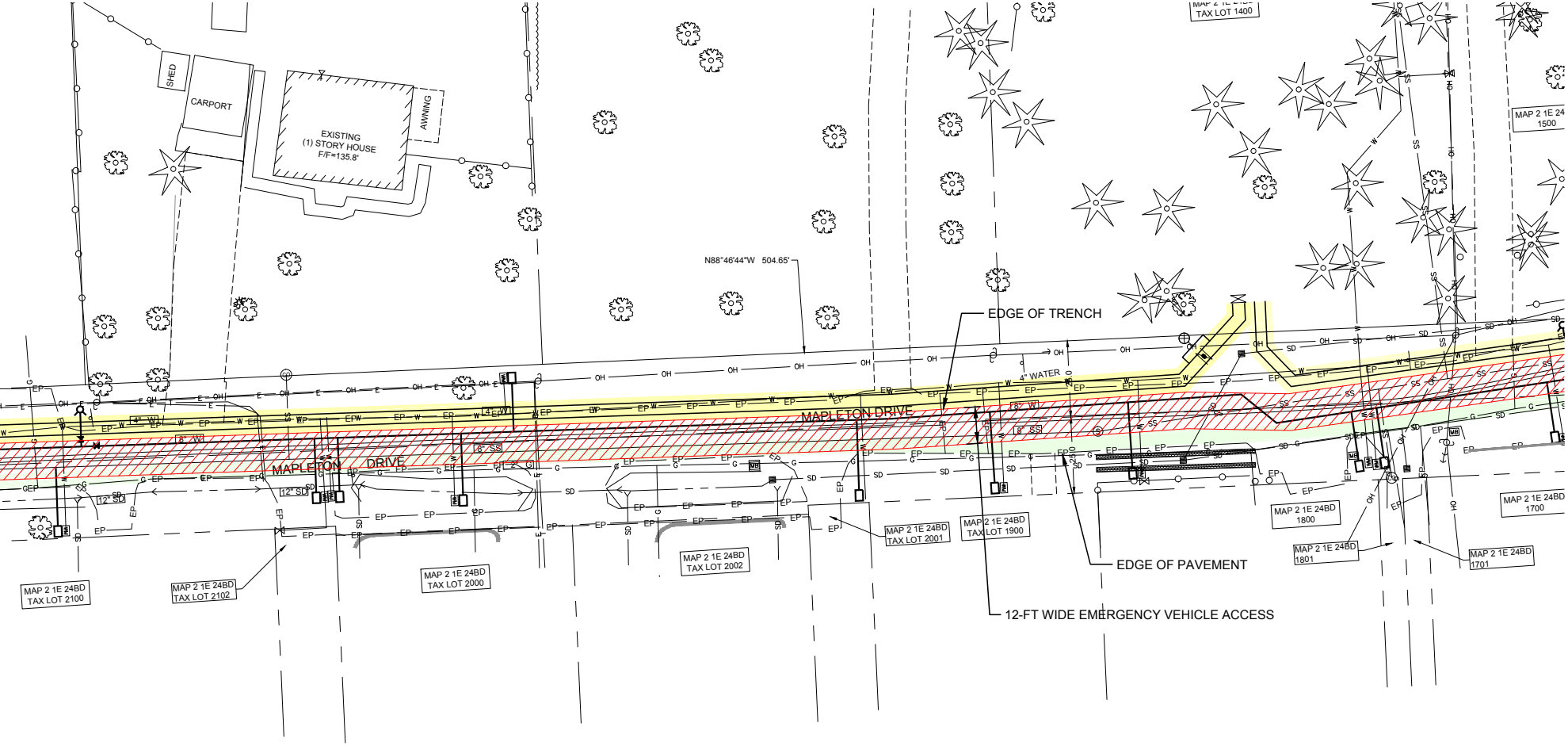
SHED
CARPORT
AWNING
EXISTING (1) STORY HOUSE F/F=135.8'
N88°46'44"W 504.65'
EDGE OF TRENCH
4" WATER
MAPLETON DRIVE
MAPLETON DRIVE
8" W
8" SS
8" SS
4" W
12" SD
12" SD
EDGE OF PAVEMENT
12-FT WIDE EMERGENCY VEHICLE ACCESS
MAP 2 1E 24BD TAX LOT 1400
MAP 2 1E 24 1500
MAP 2 1E 24BD TAX LOT 2100
MAP 2 1E 24BD TAX LOT 2102
MAP 2 1E 24BD TAX LOT 2000
MAP 2 1E 24BD TAX LOT 2002
MAP 2 1E 24BD TAX LOT 2001
MAP 2 1E 24BD TAX LOT 1900
MAP 2 1E 24BD 1800
MAP 2 1E 24BD 1801
MAP 2 1E 24BD 1701
MAP 2 1E 24BD 1700
OH
E
G
W
SS
SD
EP
MB

LEGEND

🟨	8-FT PIPE TRENCH
▨	12-FT EMERGENCY VEHICLE ACCESS
🟩	5-FT PEDESTRIAN ACCESS
═	PROPOSED FINISHED WATER PIPELINE
━	PROPOSED WATERLINE
— E — E —	ELECTRICAL (UNDERGROUND)
— G — G —	GAS
— OH —	OVERHEAD POWER
— – – —	PROPERTY LINE / RIGHT-OF-WAY
— SS —	SANITARY SEWER
— SD —	STORM DRAIN
— T — T —	TELEPHONE
— W —	WATER
— EP —	EDGE OF PAVEMENT
— CTV —	CABLE TELEVISION
— FO —	FIBER OPTIC

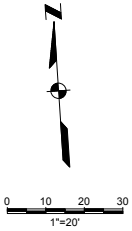
N
0
10
20
30
1"=20'

DRAFT 60% ALIGNMENT
SEPTEMBER 18, 2012