

SUNSET REVISIONING

West Linn - Wilsonville School District
2351 Oxford St, West Linn, OR 97068

owner
West Linn - Wilsonville School District
22210 SW Stafford Road
Tualatin, Oregon 97062
t: (503) 673-7988 f: (503) 673-7001

architect
Dull Olson Weekes - IBI Group Architects Inc.
907 SW Stark Street
Portland, Oregon 97205
t: (503) 226-6950 f: (503) 273-9192

project manager
Heery International
2755 SW Borland Road
Tualatin, Oregon 97062
t: (503) 220-5992

civil engineer
KPF Consulting Engineers
111 SW Fifth Avenue #2500
Portland, Oregon 97204
t: (503) 227-3251

landscape architect
Walker-Macy Landscape Architects
111 SW Oak Street, Suite #200
Portland, Oregon 97204
t: (503) 228-3122 f: (503) 273-8878

food service
Halliday Associates
656 NW Norwood Street
Camas, Washington 98607
t: (360) 834-6657 f: (360) 834-5453

structural engineer
Froelich Consulting Engineers
6969 SW Hampton Street
Tigard, Oregon 97223
t: (503) 624-7005 f: (503) 624-9770

mechanical engineer
PAE Consulting Engineers
522 SW 5th Avenue #1500
Portland, Oregon 97204
t: (503) 226-2921 f: (503) 226-2930

electrical engineer
PAE Consulting Engineers
522 SW 5th Avenue #1500
Portland, Oregon 97204
t: (503) 226-2921 f: (503) 226-2930

technology engineer
Interface Engineering Inc.
708 SW 3rd Avenue, Suite #400
Portland, Oregon 97204
t: (503) 382-2683 f: (503) 382-2262

sound system engineer
BRC Acoustics & Audiovisual Design
1932 1st Avenue, Suite #303
Seattle, Washington 98101
t: (206) 270-8910

CONTENTS

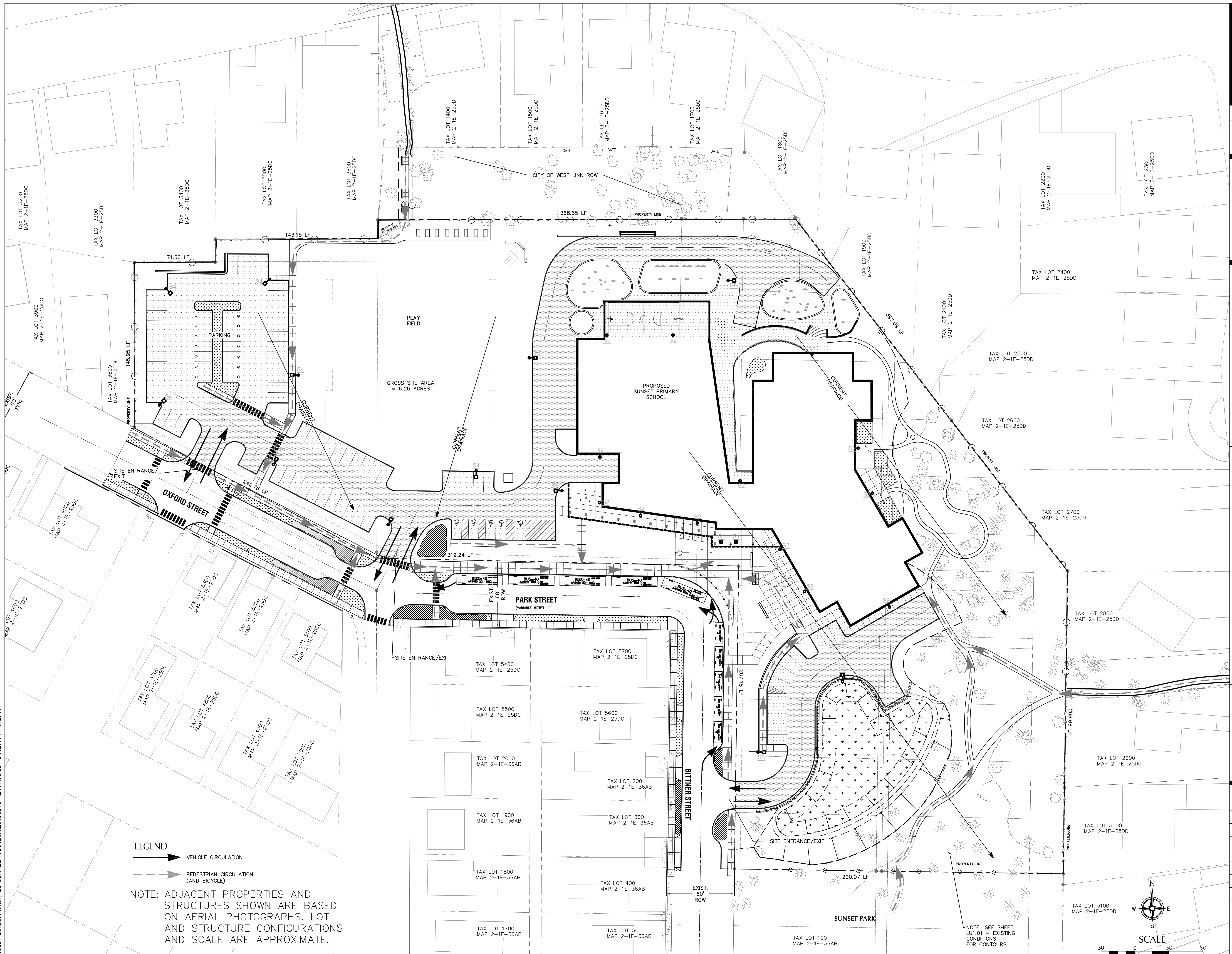
land use

LU1.00	SITE ANALYSIS MAP & SITE CIRCULATION
LU1.01	EXISTING CONDITIONS
LU1.02	SITE PLAN
LU1.03	GRADING PLAN
LU1.04	UTILITY PLAN
LU1.05	STORM PLAN
LU1.06	OXFORD & PARK ROW PLAN
LU1.07	BITTNER ROW PLAN
LU1.08	SLOPE ANALYSIS
LU2.01	TREE REMOVAL PLAN
LU2.02	LANDSCAPE PLAN
LU2.03	LANDSCAPE PLANTING PLAN
LU3.01	MAIN FLOOR PLAN
LU3.02	SECOND FLOOR PLAN
LU3.03	EXTERIOR ELEVATIONS
LU3.04	BUILDING SECTIONS & SIGN
LU3.05	EXTERIOR MATERIALS
LU4.01	LIGHT COVERAGE PLAN
LU4.02	PGE STREET LIGHTING PLAN
IL - 1	ILLUMINATION PLAN

VICINITY MAP



8/17/2015 8:49:42 AM
 N:\c\2015\15087-Sunset-Primary-School\FILE-TRANS\IN\20150810-REV\15-08-10 WLWV ARMS.rvt



WEST LINN WILSONVILLE
 2755 SW Borland Road
 Tualatin, OR 97062
 (503) 673 7995

dowa | IBI

Dull Olson Weekes - IBI Group Architects, Inc.

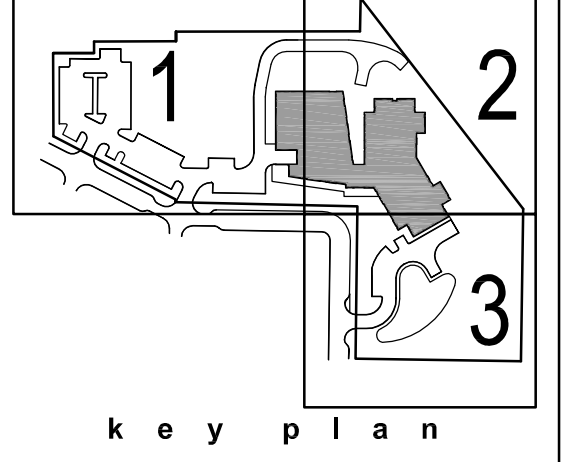
907 SW Stark Street Portland, OR 97205 USA
 tel 503 226 6850 fax 503 273 9192
 www.dowa-ibigroup.com www.dowagroup.com

kpff

111 SW Fifth Ave., Suite 2500
 Portland, OR 97204
 O: 503.227.3251
 F: 503.274.4661
 www.kpff.com

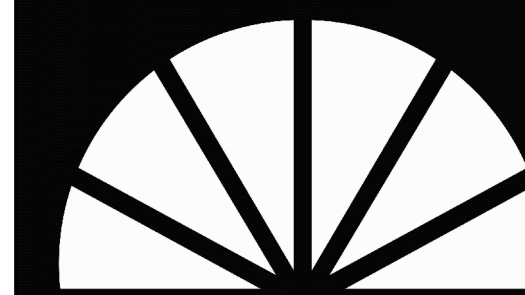
PRELIMINARY NOT FOR CONSTRUCTION

SUNSET REVISIONING
West Linn Wilsonville
 2351 Oxford St, West Linn, OR 97068
 t: (503) 673-7988



phase	LAND USE
date	JANUARY 8, 2016
revisions	
project #	15015

SITE ANALYSIS MAP & SITE CIRCULATION
LU1.00



WEST LINN WILSONVILLE
 2755 SW Borland Road
 Tualatin, OR 97062
 (503) 673-7995

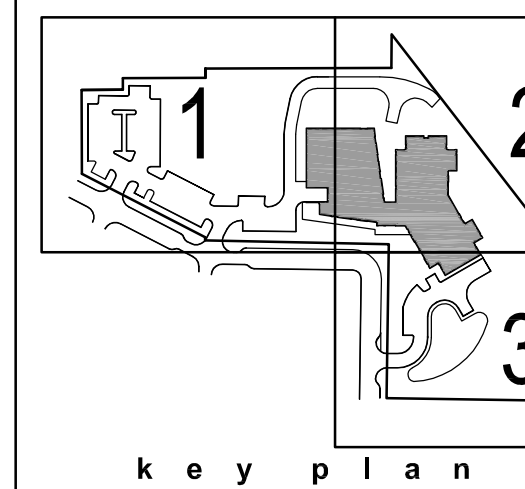


907 SW Stark Street Portland OR 97205 USA
 tel 503 226 6950 fax 503 273 9192
 www.dova-ibigroup.com www.ibigroup.com



PRELIMINARY
 NOT FOR
 CONSTRUCTION

SUNSET REVISIONING
 West Linn Wilsonville
 2351 Oxford St, West Linn, OR 97068
 t: (503) 673-7988



phase | LAND USE

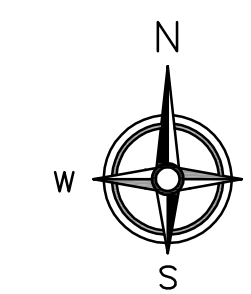
date | JANUARY 8, 2016

revisions

project # | 15015

EXISTING CONDITIONS

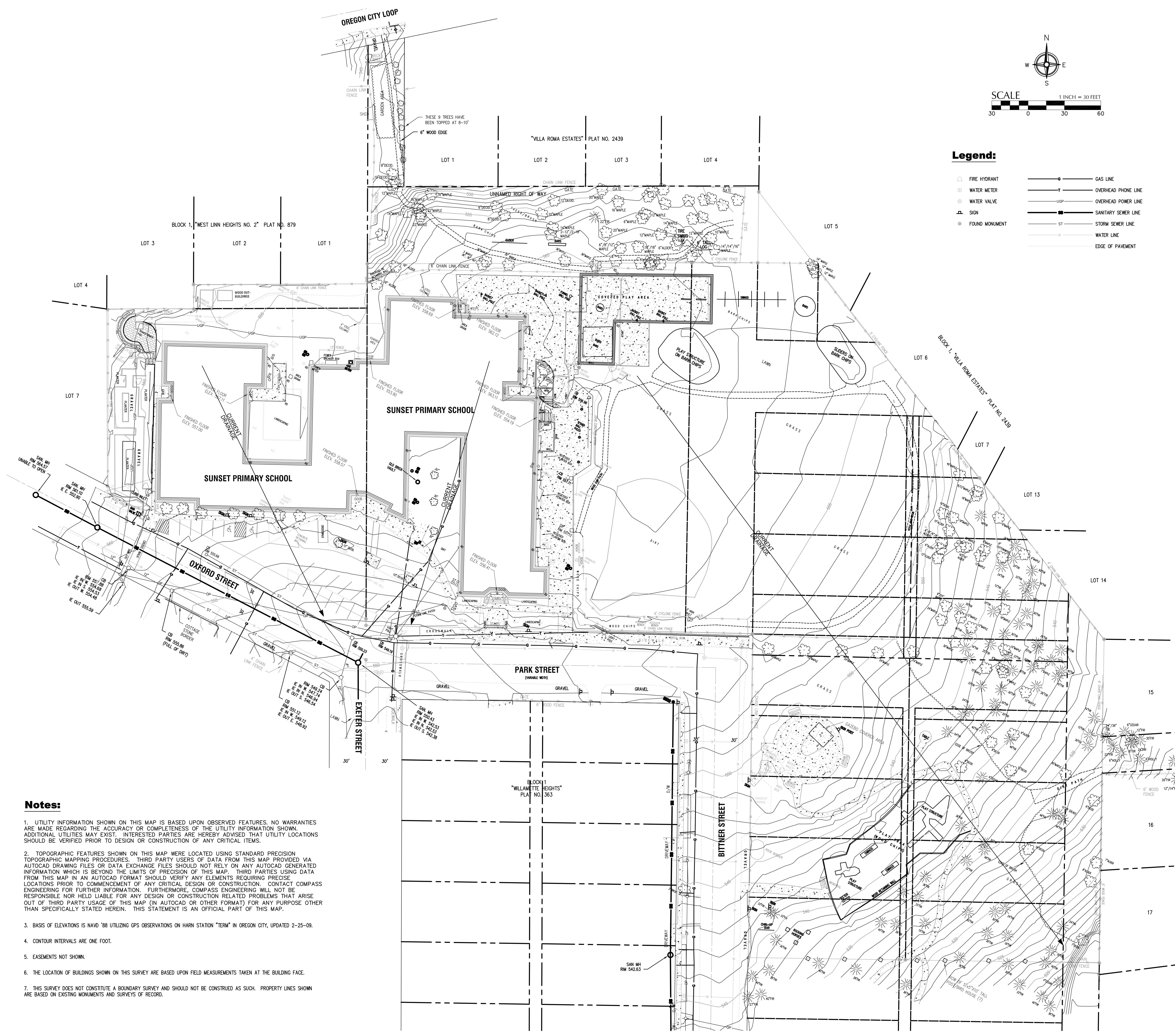
LU1.01



SCALE 1 INCH = 30 FEET
 30 0 30 60

Legend:


- FIRE HYDRANT
- WATER METER
- WATER VALVE
- SIGN
- FOUND MONUMENT
- GAS LINE
- OVERHEAD PHONE LINE
- OVERHEAD POWER LINE
- SANITARY SEWER LINE
- STORM SEWER LINE
- WATER LINE
- EDGE OF PAVEMENT



Notes:

1. UTILITY INFORMATION SHOWN ON THIS MAP IS BASED UPON OBSERVED FEATURES. NO WARRANTIES ARE MADE REGARDING THE ACCURACY OR COMPLETENESS OF THE UTILITY INFORMATION SHOWN. ADDITIONAL UTILITIES MAY EXIST. INTERESTED PARTIES ARE HEREBY ADVISED THAT UTILITY LOCATIONS SHOULD BE VERIFIED PRIOR TO DESIGN OR CONSTRUCTION OF ANY CRITICAL ITEMS.
2. TOPOGRAPHIC FEATURES SHOWN ON THIS MAP WERE LOCATED USING STANDARD PRECISION TOPOGRAPHIC MAPPING PROCEDURES. THIRD PARTY USERS OF DATA FROM THIS MAP PROVIDED VIA AUTOCAD DRAWING FILES OR DATA EXCHANGE FILES SHOULD NOT RELY ON ANY AUTOCAD GENERATED INFORMATION WHICH IS BEYOND THE LIMITS OF PRECISION OF THIS MAP. THIRD PARTIES USING DATA FROM THIS MAP IN AN AUTOCAD FORMAT SHOULD VERIFY ANY ELEMENTS REQUIRING PRECISE LOCATIONS PRIOR TO COMMENCEMENT OF ANY CRITICAL DESIGN OR CONSTRUCTION. CONTACT COMPASS ENGINEERING FOR FURTHER INFORMATION. FURTHERMORE, COMPASS ENGINEERING WILL NOT BE RESPONSIBLE NOR HELD LIABLE FOR ANY DESIGN OR CONSTRUCTION RELATED PROBLEMS THAT ARISE OUT OF THIRD PARTY USAGE OF THIS MAP (IN AUTOCAD OR OTHER FORMAT) FOR ANY PURPOSE OTHER THAN SPECIFICALLY STATED HEREIN. THIS STATEMENT IS AN OFFICIAL PART OF THIS MAP.
3. BASIS OF ELEVATIONS IS NAVD '88 UTILIZING GPS OBSERVATIONS ON HARN STATION "TERM" IN OREGON CITY, UPDATED 2-25-09.
4. CONTOUR INTERVALS ARE ONE FOOT.
5. EASEMENTS NOT SHOWN.
6. THE LOCATION OF BUILDINGS SHOWN ON THIS SURVEY ARE BASED UPON FIELD MEASUREMENTS TAKEN AT THE BUILDING FACE.
7. THIS SURVEY DOES NOT CONSTITUTE A BOUNDARY SURVEY AND SHOULD NOT BE CONSTRUED AS SUCH. PROPERTY LINES SHOWN ARE BASED ON EXISTING MONUMENTS AND SURVEYS OF RECORD.

8/17/2015 8:15:12 AM N:\c:\p2015087\Sunset-Primary-School\FILE-TRANS\IN\20150810-REV\15-08-10 WLWW ARMS.rvt




WEST LINN WILSONVILLE
 2755 SW Borland Road
 Tualatin, OR 97062
 (503) 673 7995



Dull Olson Weekes - IBI Group
 Architects, Inc.

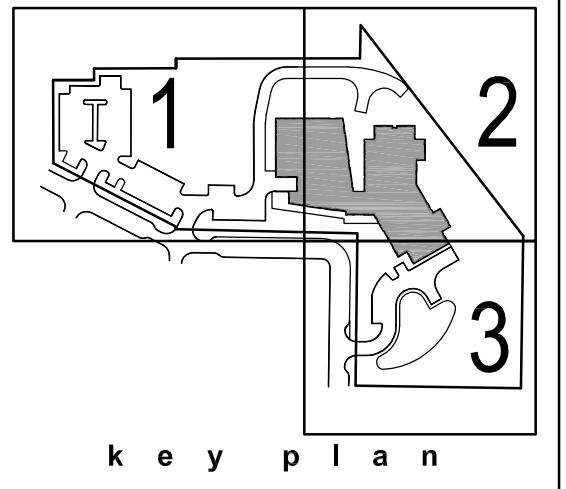
907 SW Stark Street Portland, OR 97205 USA
 tel 503 226 6950 fax 503 273 9192
 www.dowa-ibigroup.com www.ibigroup.com



111 SW Fifth Ave., Suite 2500
 Portland, OR 97204
 O: 503.273.3253
 F: 503.274.4661
 www.kpff.com

PRELIMINARY
 NOT FOR
 CONSTRUCTION

SUNSET REVISIONING
 West Linn Wilsonville
 2351 Oxford St, West Linn, OR 97068
 t: (503) 673-7988

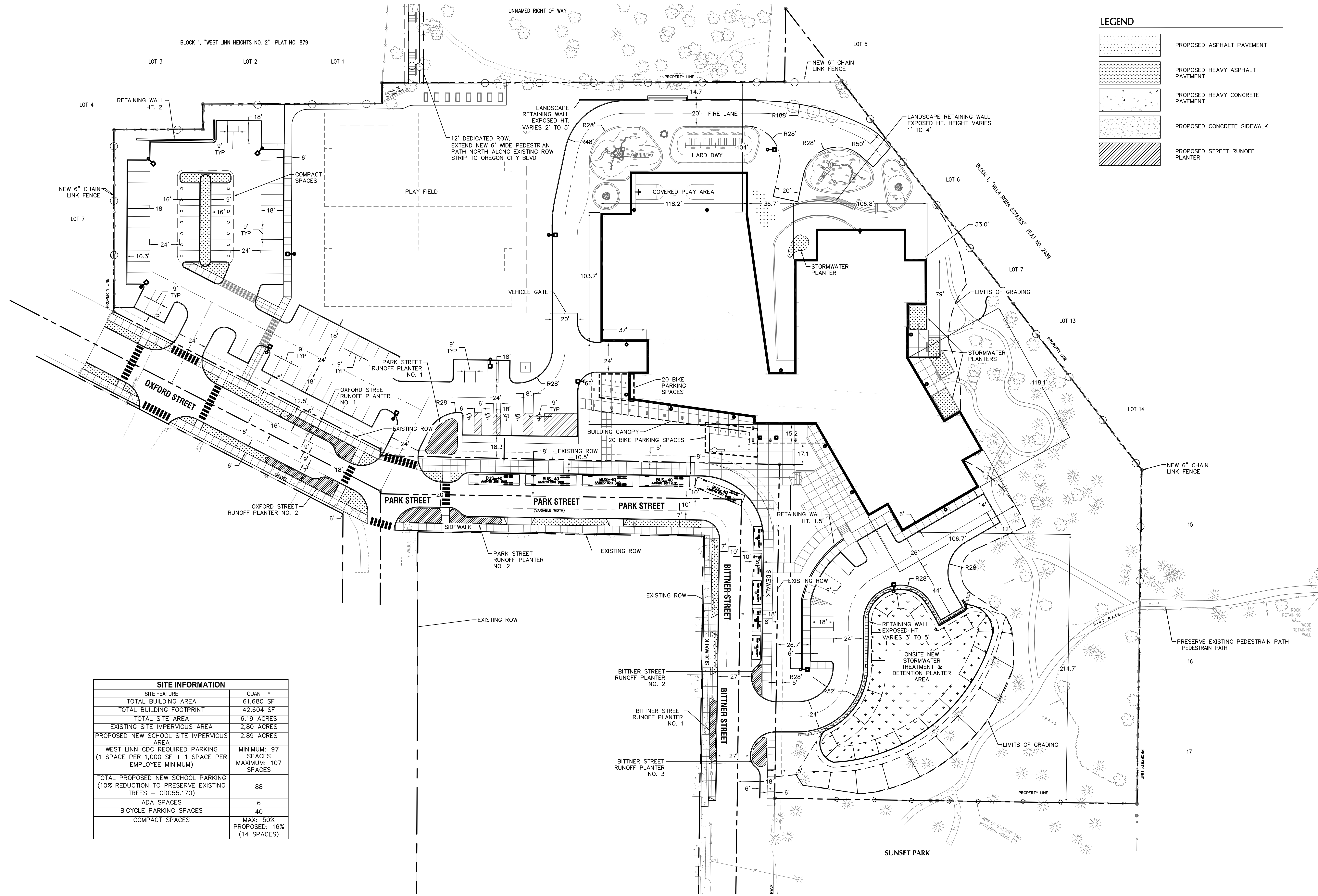


phase	LAND USE
date	JANUARY 8, 2016
revisions	
project #	15015
SITE PLAN	

LU1.02

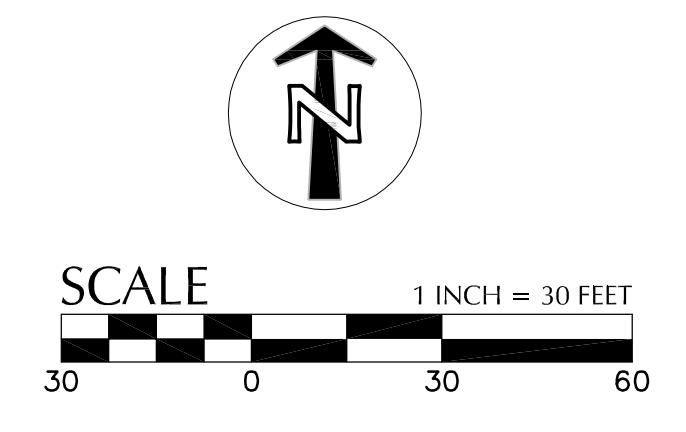
LEGEND

	PROPOSED ASPHALT PAVEMENT
	PROPOSED HEAVY ASPHALT PAVEMENT
	PROPOSED HEAVY CONCRETE PAVEMENT
	PROPOSED CONCRETE SIDEWALK
	PROPOSED STREET RUNOFF PLANTER




SITE INFORMATION

SITE FEATURE	QUANTITY
TOTAL BUILDING AREA	61,680 SF
TOTAL BUILDING FOOTPRINT	42,604 SF
TOTAL SITE AREA	6.19 ACRES
EXISTING SITE IMPERVIOUS AREA	2.80 ACRES
PROPOSED NEW SCHOOL SITE IMPERVIOUS AREA	2.89 ACRES
WEST LINN CDC REQUIRED PARKING (1 SPACE PER 1,000 SF + 1 SPACE PER EMPLOYEE MINIMUM)	MINIMUM: 97 SPACES MAXIMUM: 107 SPACES
TOTAL PROPOSED NEW SCHOOL PARKING (10% REDUCTION TO PRESERVE EXISTING TREES - CDC55.170)	88
ADA SPACES	6
BICYCLE PARKING SPACES	40
COMPACT SPACES	MAX: 50% PROPOSED: 16% (14 SPACES)



8/17/2015 9:49:42 AM
 N:\c\p\2015\15015\15015-Sunset-Primary-School-TRANS\IN\20150810-REV11\15-08-10 WLWV ARMS.rvt




WEST LINN WILSONVILLE
 2755 SW Borland Road
 Tualatin, OR 97062
 (503) 673 7995



Dull Olson Weekes - IBI Group
 Architects, Inc.

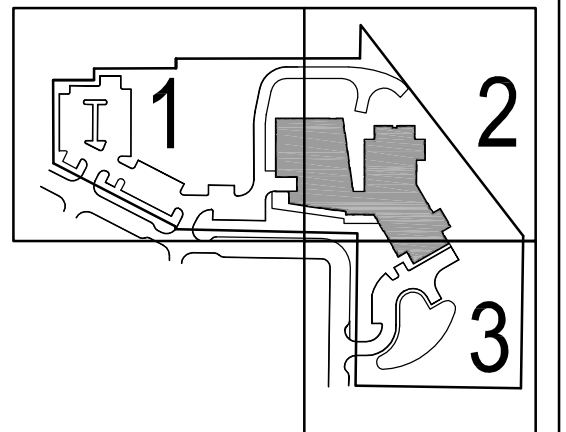
907 SW Stark Street Portland OR 97205 USA
 tel 503 226 6950 fax 503 273 9192
 www.dowa-ibigroup.com www.ibigroup.com



111 SW Fifth Ave., Suite 2900
 Portland, OR 97204
 O: 503.227.3253
 F: 503.274.4661
 www.kpff.com

PRELIMINARY
 NOT FOR
 CONSTRUCTION

SUNSET REVISIONING
 West Linn Wilsonville
 2351 Oxford St. West Linn, OR 97068
 t: (503) 673-7988



key plan

phase	LAND USE
date	JANUARY 8, 2016
revisions	
project #	15015
GRADING PLAN	


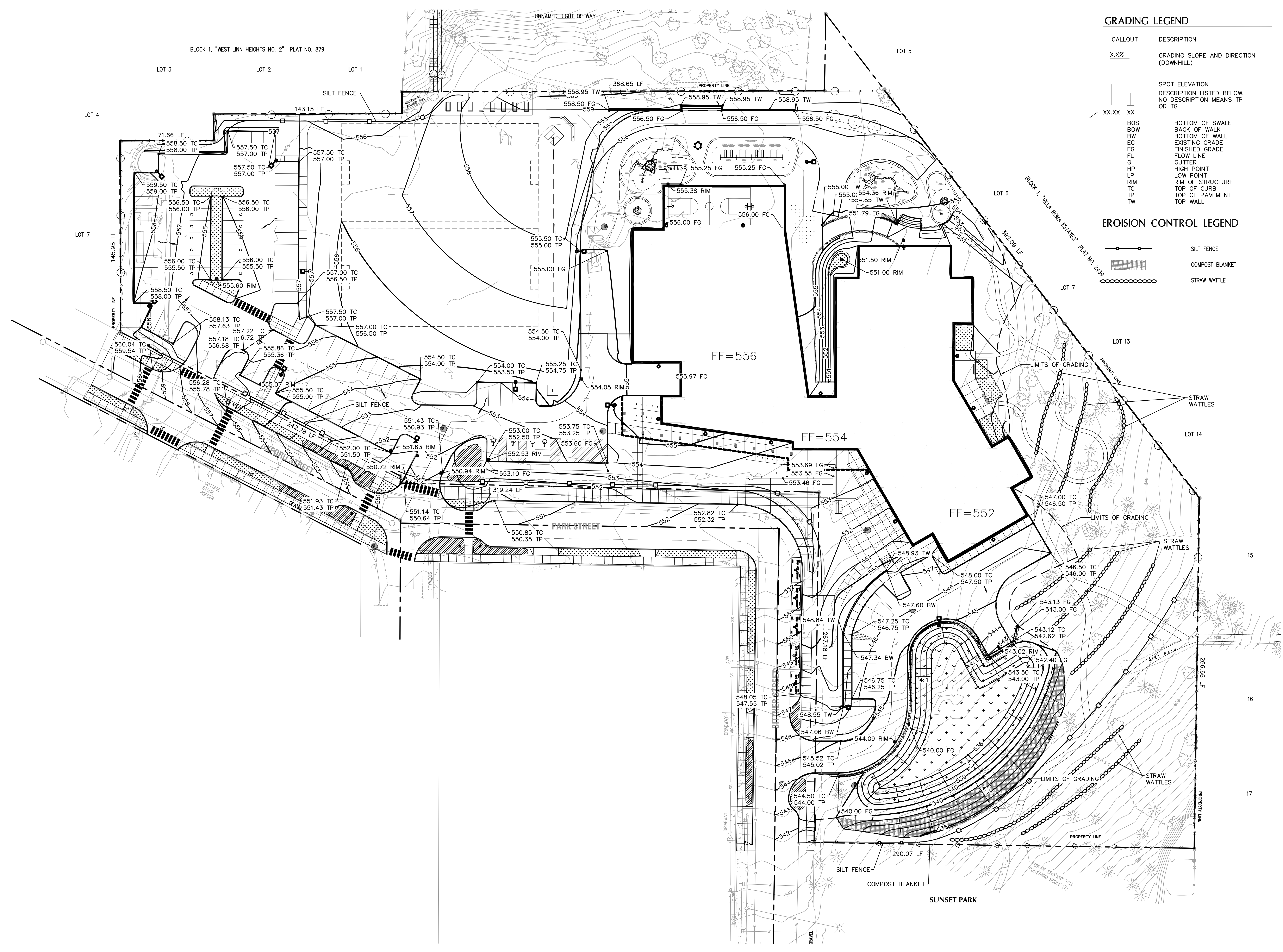
LU1.03

GRADING LEGEND

CALLOUT	DESCRIPTION
X.XX%	GRADING SLOPE AND DIRECTION (DOWNHILL)
XX.XX	SPOT ELEVATION
XX	DESCRIPTION LISTED BELOW, NO DESCRIPTION MEANS TP OR TG
BOS	BOTTOM OF SWALE
BOW	BACK OF WALK
BW	BOTTOM OF WALL
EG	EXISTING GRADE
FG	FINISHED GRADE
FL	FLOW LINE
G	GUTTER
HP	HIGH POINT
LP	LOW POINT
RIM	RIM OF STRUCTURE
TC	TOP OF CURB
TP	TOP OF PAVEMENT
TW	TOP WALL

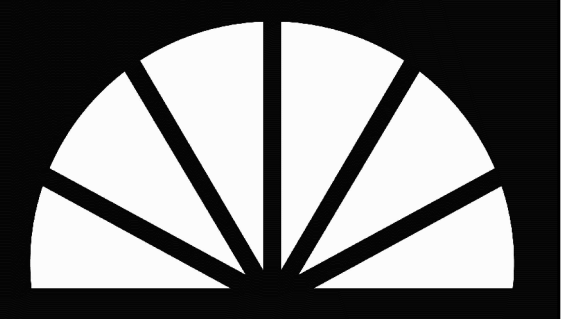
EROSION CONTROL LEGEND

	SILT FENCE
	COMPOST BLANKET
	STRAW WATTLE



SCALE 1 INCH = 30 FEET
 30 0 30 60

8/17/2015 8:49:12 AM
 N:\c\p\2015\15015\15015-08-10-REV\15-08-10 WLWV ARMS.rvt



WEST LINN WILSONVILLE
 2755 SW Borland Road
 Tualatin, OR 97062
 (503) 673 7995



Dull Olson Weekes - IBI Group
 Architects, Inc.

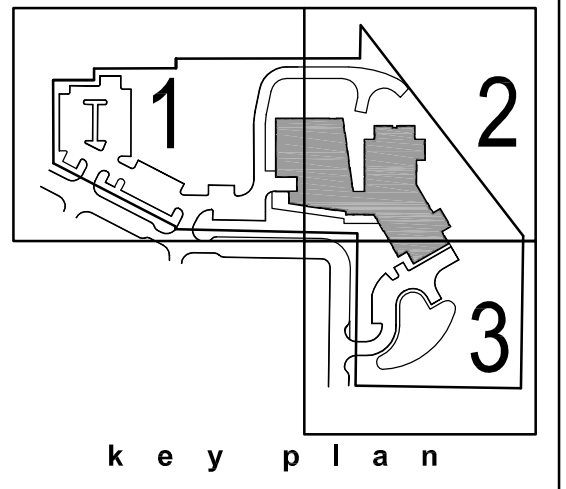
907 SW Stark Street Portland, OR 97205 USA
 tel 503 226 6950 fax 503 273 9192
 www.dowa-ibigroup.com www.ibigroup.com



111 SW Fifth Ave., Suite 2500
 Portland, OR 97204
 O: 503.227.3253
 F: 503.274.4661
 www.kpff.com

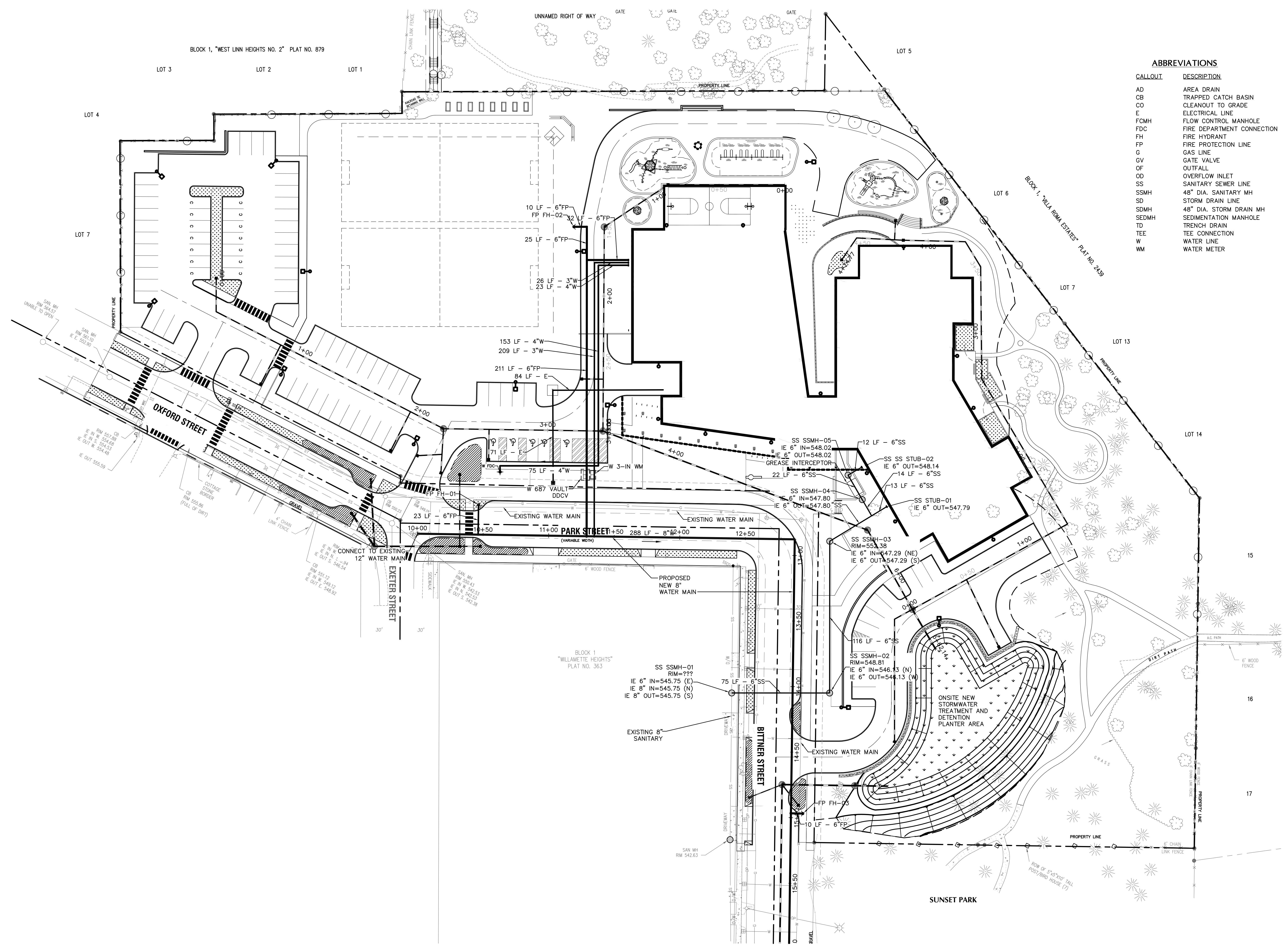
PRELIMINARY
 NOT FOR
 CONSTRUCTION

SUNSET REVISIONING
 West Linn Wilsonville
 2351 Oxford St, West Linn, OR 97068
 t: (503) 673-7988



phase	LAND USE
date	JANUARY 8, 2016
revisions	
project #	15015
UTILITY PLAN	

LU1.04

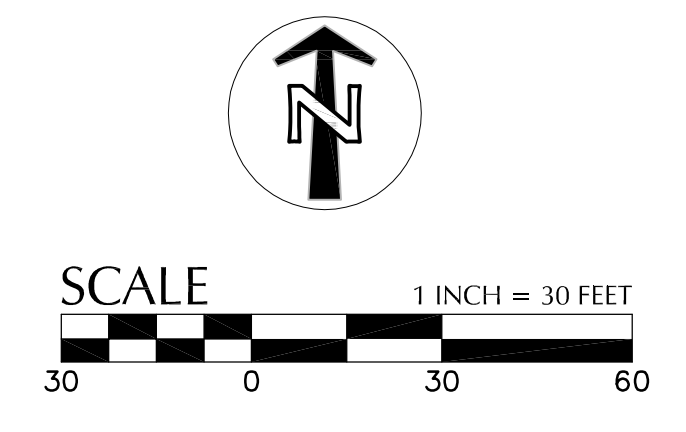


ABBREVIATIONS

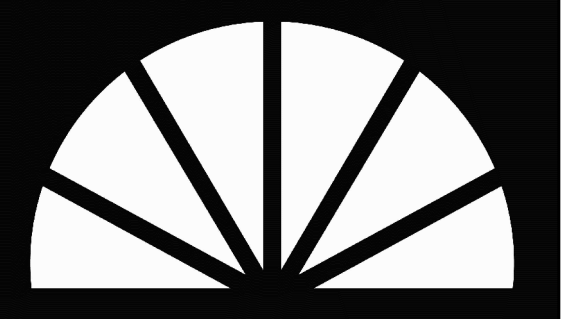
CALLOUT	DESCRIPTION
AD	AREA DRAIN
CB	TRAPPED CATCH BASIN
CO	CLEANOUT TO GRADE
E	ELECTRICAL LINE
FCMH	FLOW CONTROL MANHOLE
FDC	FIRE DEPARTMENT CONNECTION
FH	FIRE HYDRANT
FP	FIRE PROTECTION LINE
G	GAS LINE
GV	GATE VALVE
G	GATE
OF	OUTFALL
OI	OVERFLOW INLET
OS	SANITARY SEWER LINE
SS	48" DIA. SANITARY MH
SSMH	STORM DRAIN LINE
SD	48" DIA. STORM DRAIN MH
SDMH	SEDIMENTATION MANHOLE
SEDMH	TRENCH DRAIN
TD	TEE CONNECTION
TEE	TRENCH DRAIN
W	WATER LINE
WM	WATER METER

PIPE LEGEND

PROPOSED	EXISTING



8/17/2015 8:49:12 AM
 N:\c\2015\15015\15015-Sunset-Primary-School-TRANS\IN\20150810-REV\15-08-10 WL\WV ARMS.rvt




WEST LINN WILSONVILLE

2755 SW Borland Road
Tualatin, OR 97062
(503) 673 7995



Dull Olson Weekes - IBI Group
Architects, Inc.

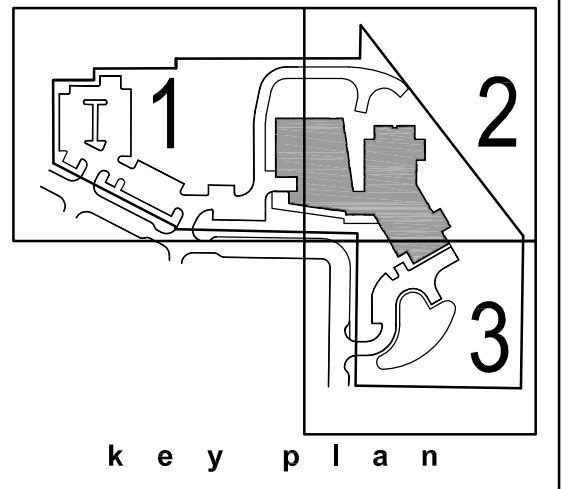
907 SW Stark Street Portland, OR 97205 USA
tel 503 226 6950 fax 503 273 9192
www.dowa-ibigroup.com www.ibigroup.com



111 SW Fifth Ave., Suite 2500
Portland, OR 97204
O: 503.277.3253
F: 503.274.4661
www.kpff.com

PRELIMINARY
NOT FOR
CONSTRUCTION

SUNSET REVISIONING
West Linn Wilsonville
2351 Oxford St, West Linn, OR 97068
t: (503) 673-7988

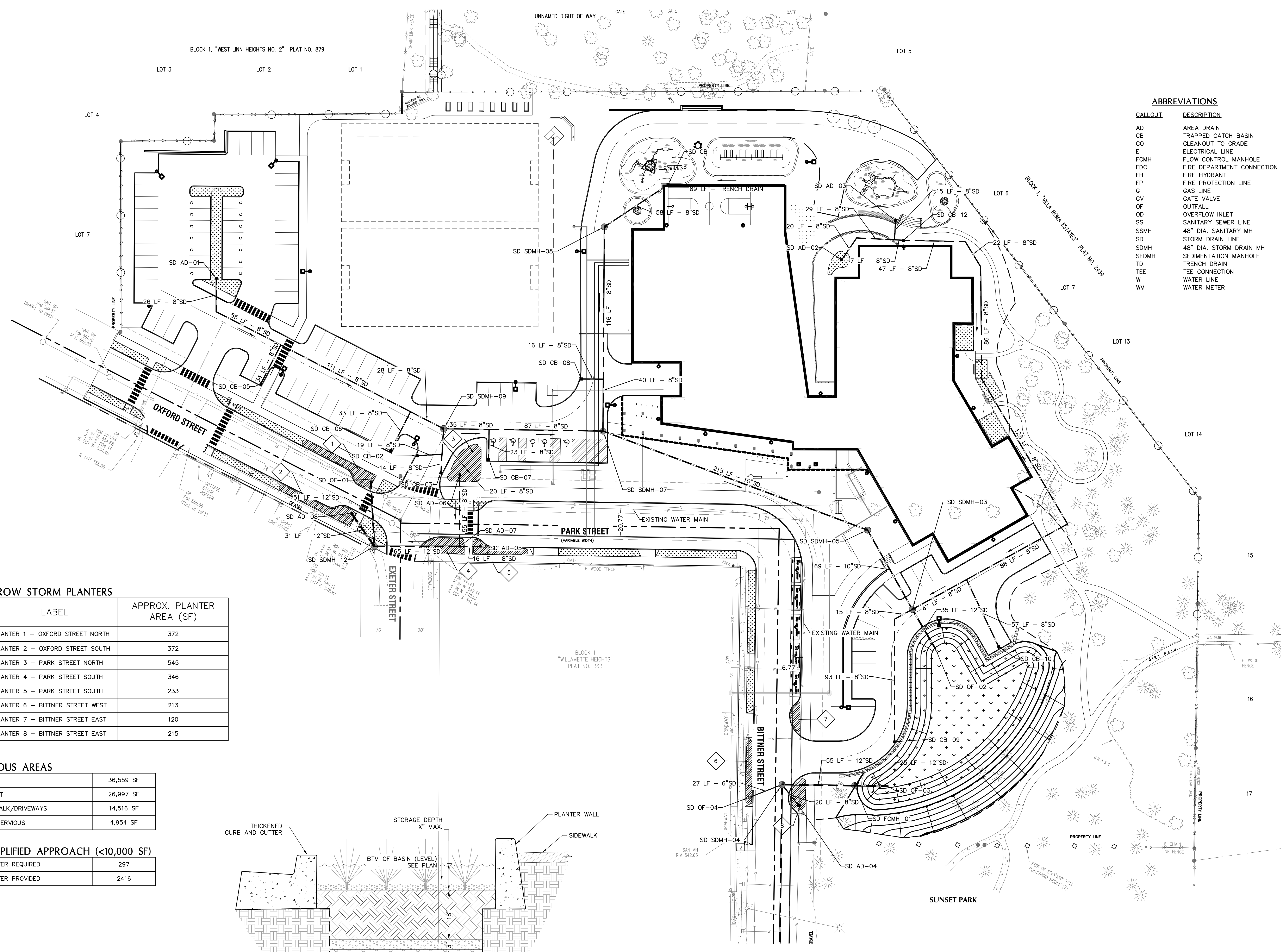


phase	LAND USE
date	JANUARY 8, 2016
revisions	
project #	15015
STORM PLAN	

LU1.05

ABBREVIATIONS

CALLOUT	DESCRIPTION
AD	AREA DRAIN
CB	TRAPPED CATCH BASIN
CO	CLEANOUT TO GRADE
E	ELECTRICAL LINE
FCMH	FLOW CONTROL MANHOLE
FDC	FIRE DEPARTMENT CONNECTION
FH	FIRE HYDRANT
FP	FIRE PROTECTION LINE
G	GAS LINE
GV	GATE VALVE
OF	OUTFALL
OD	OVERFLOW INLET
SS	SANITARY SEWER LINE
SSMH	48" DIA. SANITARY MH
SD	STORM DRAIN LINE
SDM	48" DIA. STORM DRAIN MH
SDMH	SEDIMENTATION MANHOLE
TD	TRENCH DRAIN
TEE	TEE CONNECTION
W	WATER LINE
WM	WATER METER



PUBLIC ROW STORM PLANTERS

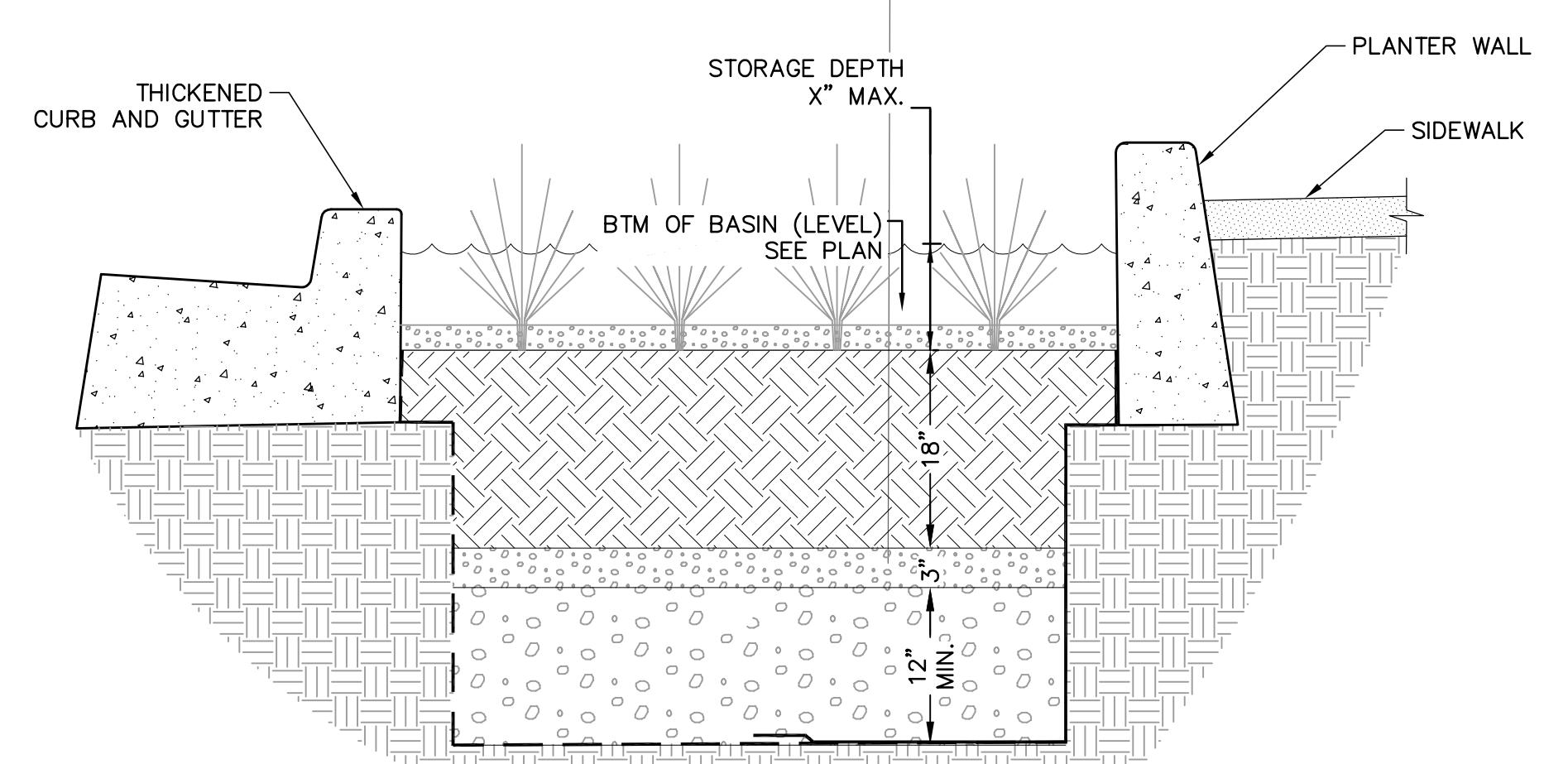
xx	LABEL	APPROX. PLANTER AREA (SF)
1	PLANTER 1 - OXFORD STREET NORTH	372
2	PLANTER 2 - OXFORD STREET SOUTH	372
3	PLANTER 3 - PARK STREET NORTH	545
4	PLANTER 4 - PARK STREET SOUTH	346
5	PLANTER 5 - PARK STREET SOUTH	233
6	PLANTER 6 - BITTNER STREET WEST	213
7	PLANTER 7 - BITTNER STREET EAST	120
8	PLANTER 8 - BITTNER STREET EAST	215

IMPERVIOUS AREAS

EX. ROW	36,559 SF
PROP. STREET	26,997 SF
PROP. SIDEWALK/DRIVEWAYS	14,516 SF
NET NEW IMPERVIOUS	4,954 SF

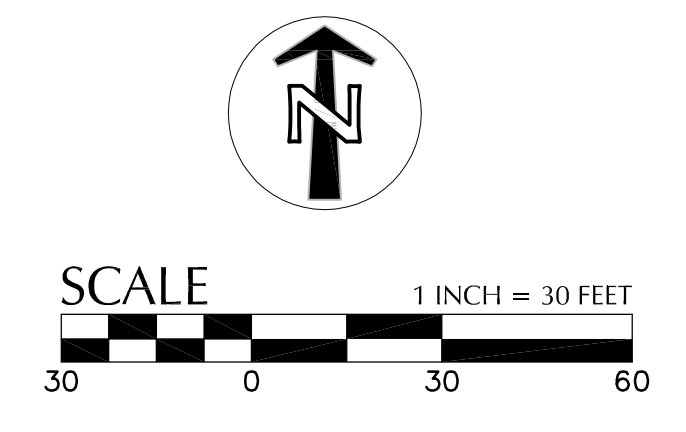
PDX SIMPLIFIED APPROACH (<10,000 SF)

SF OF PLANTER REQUIRED	297
SF OF PLANTER PROVIDED	2416

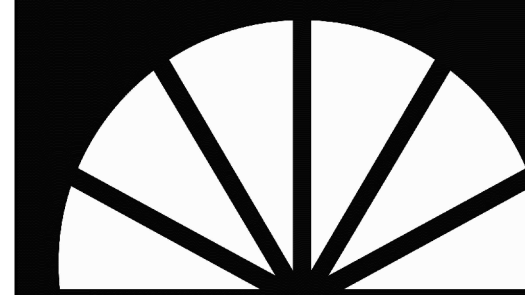


PIPE LEGEND

PROPOSED	EXISTING



8/17/2015 8:49:12 AM
N:\c\p\2015\15015\15087\Sunset-Primary-School-TRANS\IN\20150810-REV115-08-10 WLWV ARMS.dwg



WEST LINN WILSONVILLE
 2755 SW Borland Road
 Tualatin, OR 97062
 (503) 673 7995



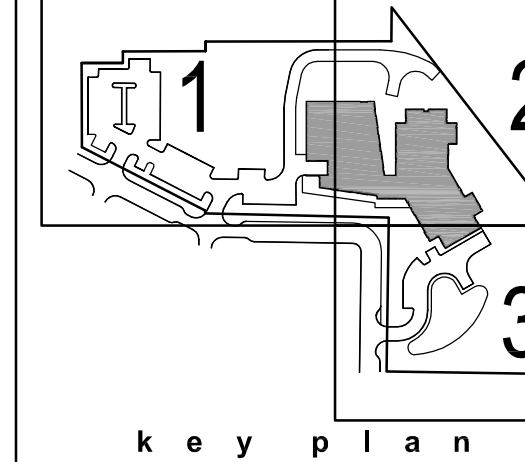
Dull Olson Weekes - IBI Group
 Architects, Inc.

907 SW Stark Street Portland OR 97205 USA
 tel 503 226 6950 fax 503 273 9192
 www.dowa-ibigroup.com www.ibigroup.com



PRELIMINARY
 NOT FOR
 CONSTRUCTION

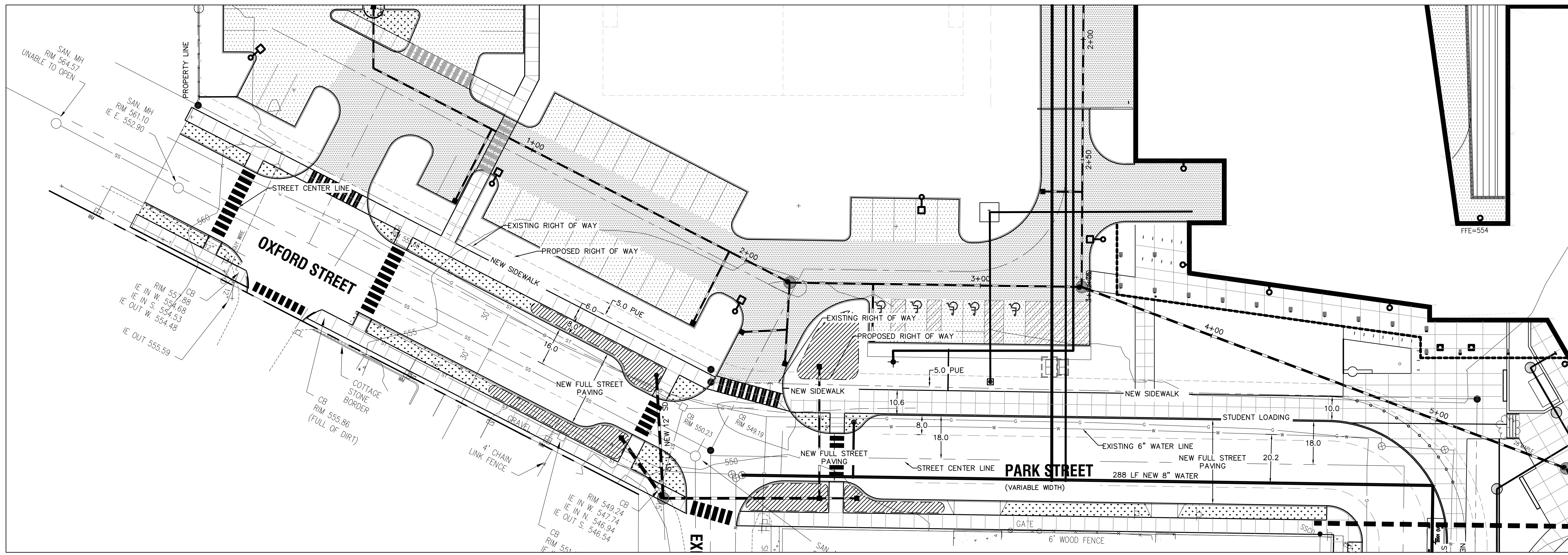
SUNSET REVISIONING
 West Linn Wilsonville
 2351 Oxford St, West Linn, OR 97068
 t: (503) 673-7988




phase	LAND USE
date	JANUARY 8, 2016
revisions	
project #	15015

OXFORD & PARK ROW PLAN

LU1.06

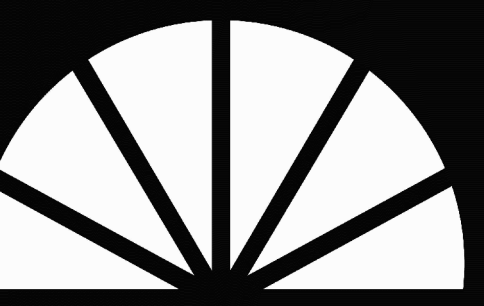


OXFORD AND PARK STREET ROW PLAN



SCALE 1 INCH = 20 FEET
 20 0 20 40

8/17/2015 8:19:12 AM
 N:\c\20150815087-Sunset-Primary-School\FILE-TRANS\IN\20150810-REV\15-08-10 WL\WV ARMS.rvt




WEST LINN WILSONVILLE

2755 SW Borland Road
Tualatin, OR 97062
(503) 673 7995



Dull Olson Weekes - IBI Group
Architects, Inc.

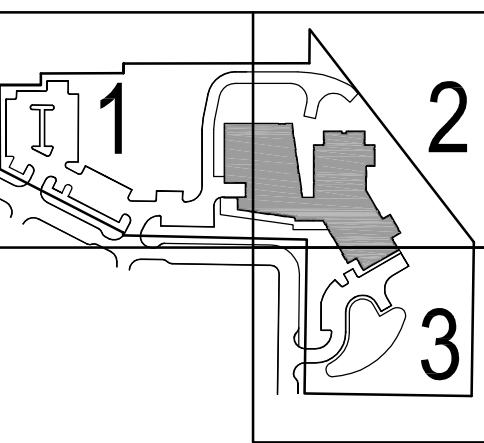
907 SW Stark Street Portland OR 97205 USA
tel 503 226 6950 fax 503 273 9192
www.doww-ibigroup.com www.ibigroup.com



111 SW Fifth Ave., Suite 2500
Portland, OR 97204
O: 503.227.4551
F: 503.274.4663
www.kpff.com

PRELIMINARY
NOT FOR
CONSTRUCTION

SUNSET REVISIONING
West Linn Wilsonville
2351 Oxford St, West Linn, OR 97068
t: (503) 673-7988



key plan

phase | LAND USE

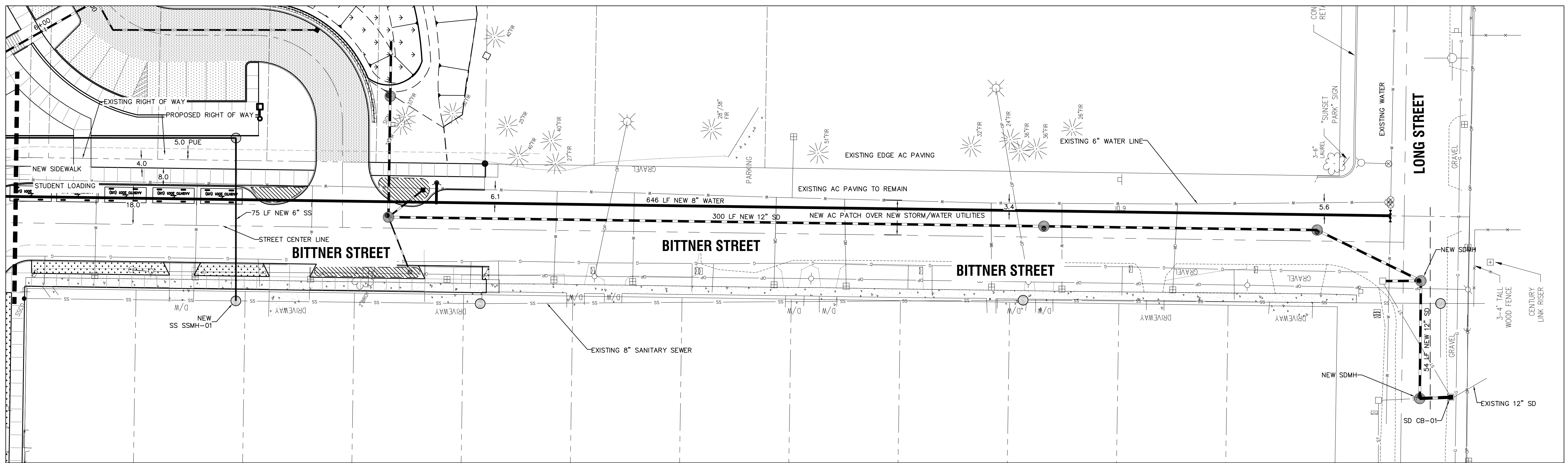
date | JANUARY 8, 2016

revisions

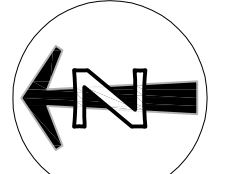
project # | 15015

BITTNER ROW PLAN

LU1.07

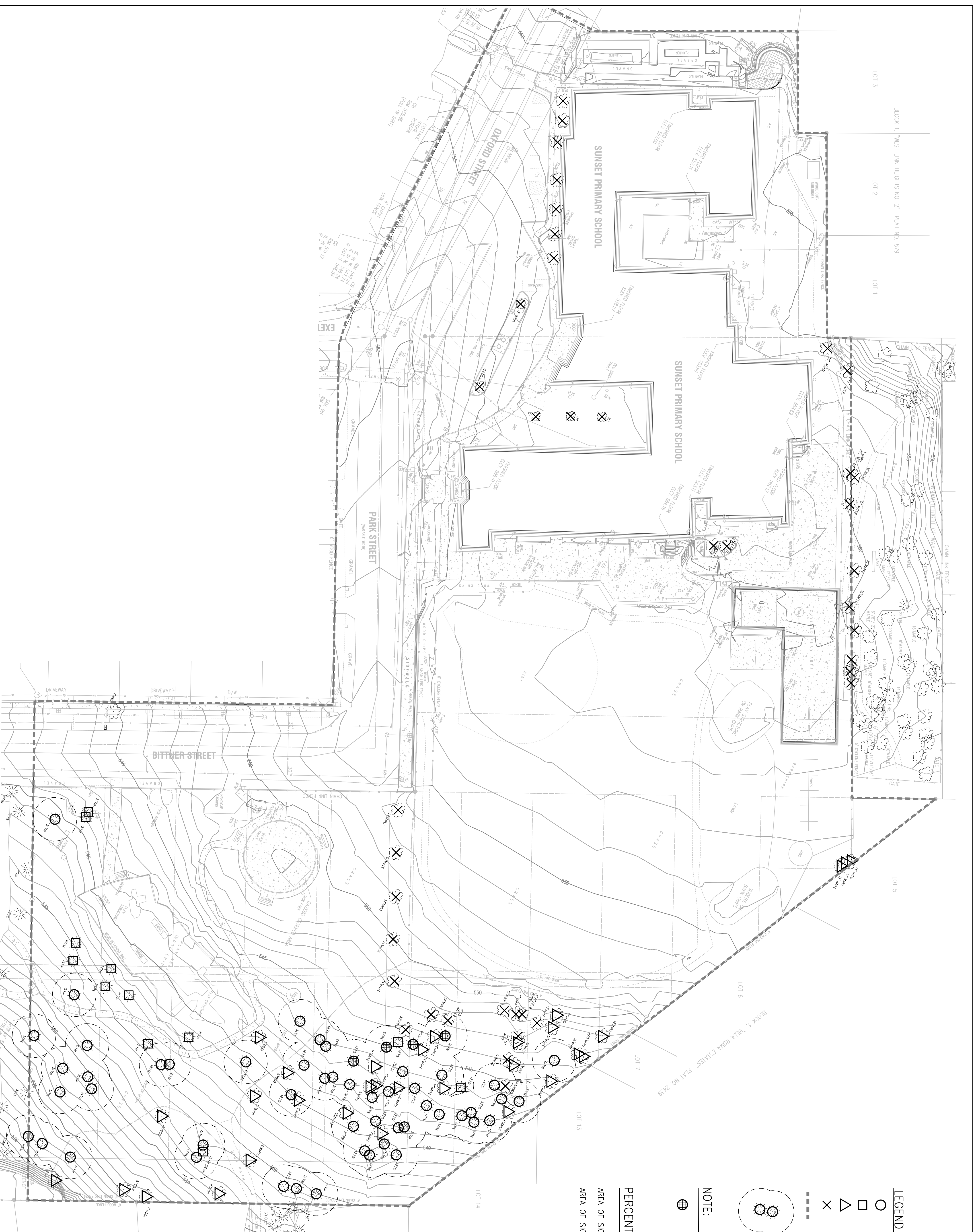


BITTNER STREET ROW PLAN



SCALE 1 INCH = 20 FEET
0 20 40

8/17/2015 8:19:12 AM
N:\c\2015081508\Sunset-Primary-School\FILE-TRANS\IN\20150810-REV\15-08-10 WL\WV ARMS.rvt



LEGEND



- (50) SIGNIFICANT TREE: PROTECT-IN-PLACE
- (12) SIGNIFICANT TREE: TO BE REMOVED
- △ (31) EXISTING TREE PROTECT-IN-PLACE
- × (40) EXISTING TREE: TO BE REMOVED
- LIMIT OF WORK
- ⊗ PROTECTED SIGNIFICANT TREES OR TREE CLUSTERS (DR/PLINE + 10 FT.) OR AS PER ARBORIST'S RECOMMENDATION.

NOTE:

THE EXPRESS GOAL OF THE PROJECT IS TO KEEP THESE TREES, BUT THEY WILL NEED TO BE EVALUATED OVER THE COURSE OF THE PROJECT DUE TO THE RELATIVE RISK OF THE PROXIMITY TO THE STRUCTURE.

PERCENTAGE CALCULATION:

AREA OF SIGNIFICANT TREES: PROTECT-IN-PLACE (DR/PLINE + 10') = 24,302 SF (7%)
 AREA OF SIGNIFICANT TREES: TO BE REMOVED (DR/PLINE + 10') = 7,129 SF (23%)




WEST LINN WILSONVILLE
 2755 SW Boland Road
 Tualatin, OR 97062
 (503) 673-7995



Dull Olson Weekes - IBI Group
 Architects, Inc.

907 SW Stark Street Portland, OR 97205, USA
 Tel: 503 226 8600 Fax: 503 273 9182
 www.doww-olw.com www.ibigroup.com

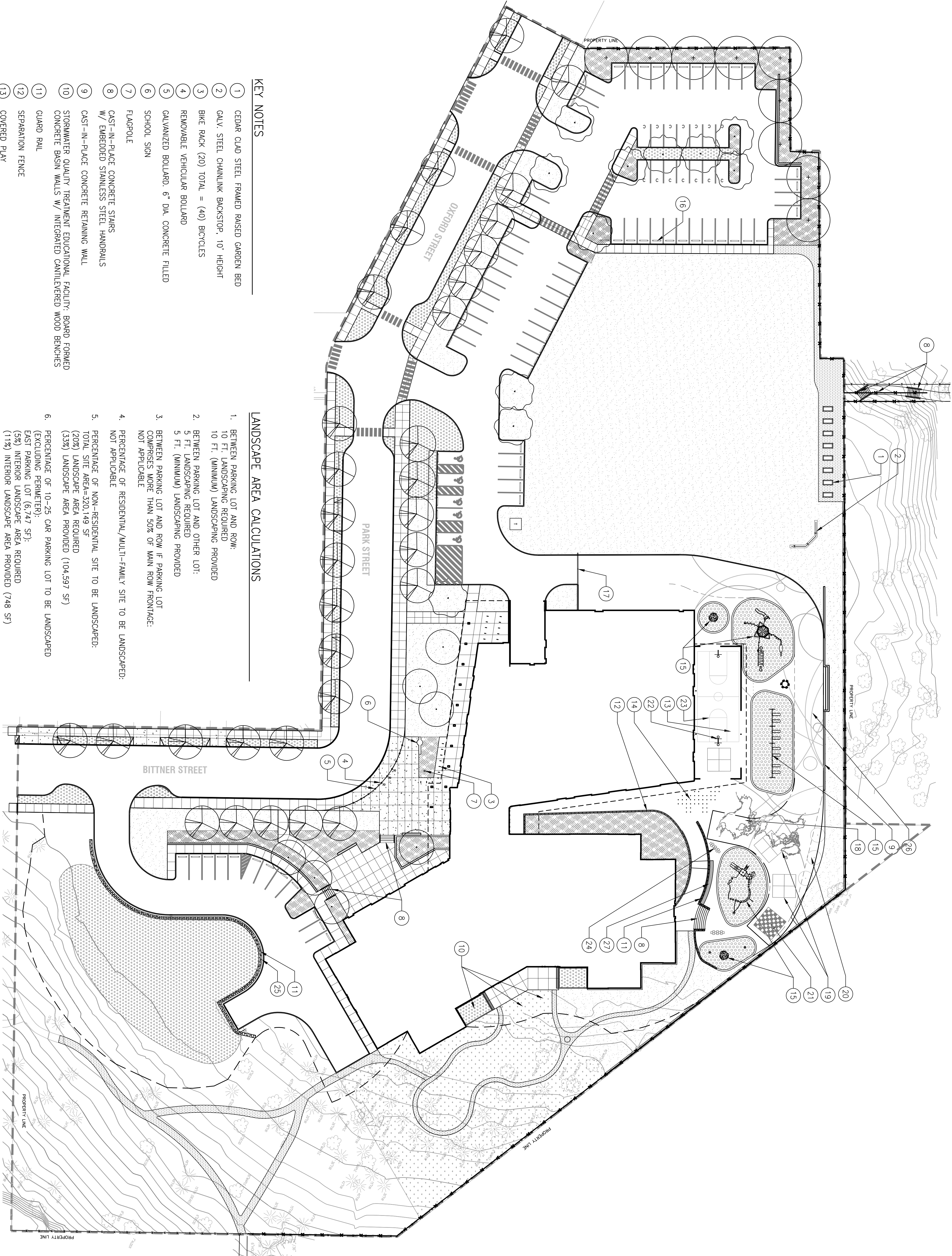
SUNSET REVISIONING
West Linn - Wilsonville School District
 2351 Oxford St, West Linn, OR 97068
 t: (503) 673-7988



Phase	LAND USE
date	November 13, 2015
revisions	January 8, 2016

project # 15015
 Tree Removal Plan

LU2.01



KEY NOTES

- 1 CEDAR CLAD STEEL FRAMED RAISED GARDEN BED
- 2 GALV. STEEL CHAINLINK BACKSTOP- 10' HEIGHT
- 3 BIKE RACK (20) TOTAL = (40) BICYCLES
- 4 REMOVABLE VEHICULAR BOLLARD
- 5 GALVANIZED BOLLARD- 6" DIA. CONCRETE FILLED
- 6 SCHOOL SIGN
- 7 FLAGPOLE
- 8 CAST-IN-PLACE CONCRETE STAIRS W/ EMBEDDED STAINLESS STEEL HANDRAILS
- 9 CAST-IN-PLACE CONCRETE RETAINING WALL
- 10 STORMWATER QUALITY TREATMENT EDUCATIONAL FACILITY- BOARD FORMED CONCRETE BASIN WALLS W/ INTEGRATED CANTILEVERED WOOD BENCHES
- 11 GUARD RAIL
- 12 SEPARATION FENCE
- 13 COVERED PLAY
- 14 PLAY POLES
- 15 PLAYGROUND EQUIPMENT
- 16 PRE-CAST CONCRETE WHEEL STOP
- 17 GALVANIZED STEEL VEHICULAR SWING GATE- MANUAL OPERATION & MANUAL LOCK W/ KNOX BOX FOR EMERGENCY ACCESS
- 18 20' X 40' NORTH AMERICA GRAPHIC
- 19 16' X 16' FOURSQUARE GAME
- 20 TETHER BALL GAME- EMBEDDED
- 21 16' X 16' CHESS GAME
- 22 BASKETBALL GOAL
- 23 BASKETBALL COURT STRIPING
- 24 18' X 18' HOPSCOTCH GAME
- 25 RETAINING WALL
- 26 PAINTED GAMES
- 27 CUSTOM INTEGRAL WOOD BENCH

LANDSCAPE AREA CALCULATIONS

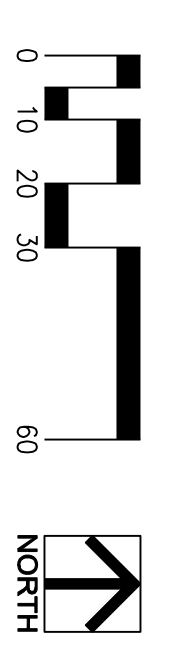
1. BETWEEN PARKING LOT AND ROW: 10 FT. LANDSCAPING REQUIRED (MINIMUM) LANDSCAPING PROVIDED
2. BETWEEN PARKING LOT AND OTHER LOT: 5 FT. LANDSCAPING REQUIRED (MINIMUM) LANDSCAPING PROVIDED
3. BETWEEN PARKING LOT AND ROW IF PARKING LOT COMPRISES MORE THAN 50% OF MAIN ROW FRONTAGE: NOT APPLICABLE
4. PERCENTAGE OF RESIDENTIAL/MULTI-FAMILY SITE TO BE LANDSCAPED: NOT APPLICABLE
5. PERCENTAGE OF NON-RESIDENTIAL SITE TO BE LANDSCAPED: TOTAL SITE AREA=500,149 SF (20%) LANDSCAPE AREA REQUIRED (33%) LANDSCAPE AREA PROVIDED (104,597 SF)
6. PERCENTAGE OF 10-25 CAR PARKING LOT TO BE LANDSCAPED (EXCLUDING PERIMETER): EAST PARKING LOT (6,747 SF)- (5%) INTERIOR LANDSCAPE AREA PROVIDED (11%) INTERIOR LANDSCAPE AREA PROVIDED (748 SF) NOT APPLICABLE
7. PERCENTAGE OF 1-9 CAR PARKING LOT TO BE LANDSCAPED: NOT APPLICABLE
8. PERCENTAGE OF 26+ CAR PARKING LOT TO BE LANDSCAPED (EXCLUDING PERIMETER): (10%) INTERIOR LANDSCAPE AREA REQUIRED (14%) INTERIOR LANDSCAPE AREA PROVIDED (4,654 SF)

LEGEND

- PEDESTRIAN CONCRETE PAVING
- VEHICULAR CONCRETE PAVING
- AGGREGATE PAVING W/STEEL EDGER
- SOFT PLAY SURFACING
- FIRE ACCESS AND TURNAROUND
- 6' TALL GALVANIZED CHAINLINK FENCE
- SEPARATION FENCE
- GUARD RAIL
- PAINTED GAMES
- 3.5'X8' GARDEN PLANTER
- FIXED SEATING & TABLE
- BASKETBALL HOOP
- BIKE RACK
- FLAG POLE
- VEHICULAR BOLLARD
- REMOVABLE VEHICULAR BOLLARD
- BENCH
- CONCRETE SEAT WALL
- 12" CONCRETE BAND AT PLAY SURFACING


PLANTING AND IRRIGATION LEGEND

- LAWN AREAS WITH PERMANENT IRRIGATION
- PLANTING AREAS WITH PERMANENT IRRIGATION
- BARK MULCH
- LOW-IMPACT BARK MULCH PATH (NOT ACCESSIBLE). MAKE MINOR ADJUSTMENTS IN THE FIELD TO AVOID DAMAGING EXISTING TREES.
- WATER QUALITY PLANTINGS AT STORMWATER SWALES AND DETENTION AREAS WITH PERMANENT IRRIGATION
- BUFFER TREE
- STREET TREE
- FLOWERING TREE
- PARKING LOT TREE
- EXISTING TREE



LU2.02

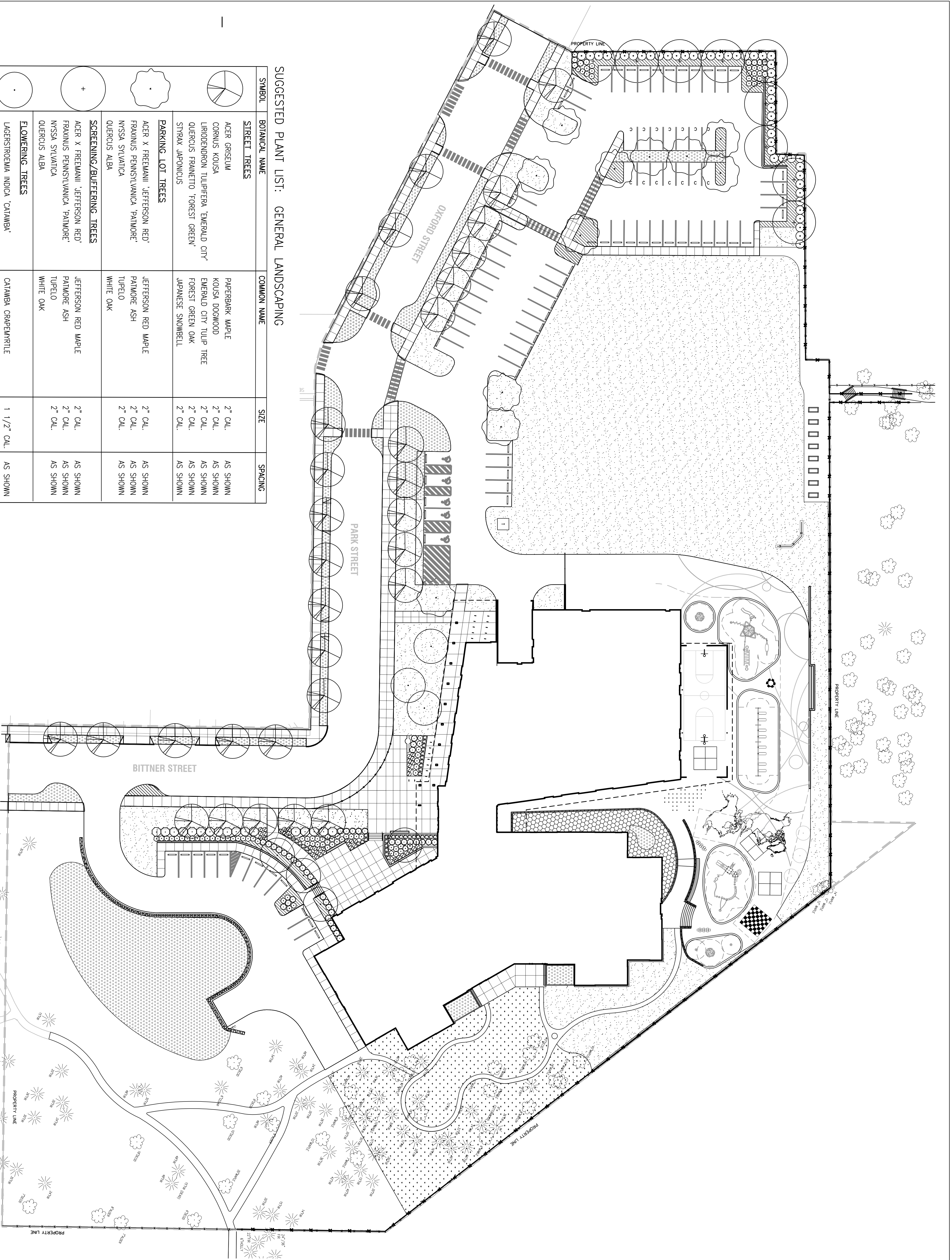
project #	15015
Landscape Plan	
phase	LAND USE
date	November 13, 2015
revisions	January 8, 2016



SUNSET REVISIONING
West Linn - Wilsonville School District
 2351 Oxford St, West Linn, OR 97068
 t: (503) 673-7988

Dull Olson Weekes - IBI Group Architects, Inc.
 907 SW Stark Street Portland, OR 97206 USA
 tel: 503.228.6650 fax: 503.273.9182
 www.dullolson.com www.ibigroup.com

WEST LINN WILSONVILLE
 2755 SW Borland Road
 Tualatin, OR 97062
 (503) 673.7995



SUGGESTED PLANT LIST: GENERAL LANDSCAPING


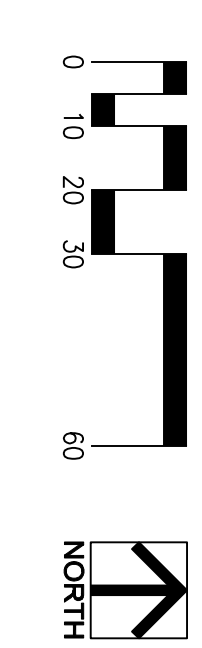
SYMBOL	BOTANICAL NAME	COMMON NAME	SIZE	SPACING
	STREET TREES ACER GRISEUM CORUS KOUSA LIRIODENDRON TULIPIFERA, 'EMERALD CITY' QUERCUS FRANKETTO 'FOREST GREEN' STYRAX JAPONICUS	PAPERBARK MAPLE KOUSA DOGWOOD EMERALD CITY TULIP TREE FOREST GREEN OAK JAPANESE SNOWBELL	2" CAL. 2" CAL. 2" CAL. 2" CAL. 2" CAL.	AS SHOWN AS SHOWN AS SHOWN AS SHOWN AS SHOWN
	PARKING LOT TREES ACER X FREEMANII, 'JEFFERSON RED' FRAXINUS PENNSYLVANICA 'PALMARE' NYSSA SYLVATICA QUERCUS ALBA	JEFFERSON RED MAPLE PALMARE ASH TUPELO WHITE OAK	2" CAL. 2" CAL. 2" CAL. 2" CAL.	AS SHOWN AS SHOWN AS SHOWN AS SHOWN
	SCREENING/BUFFERING TREES ACER X FREEMANII, 'JEFFERSON RED' FRAXINUS PENNSYLVANICA 'PALMARE' NYSSA SYLVATICA QUERCUS ALBA	JEFFERSON RED MAPLE PALMARE ASH TUPELO WHITE OAK	2" CAL. 2" CAL. 2" CAL. 2" CAL.	AS SHOWN AS SHOWN AS SHOWN AS SHOWN
	FLOWERING TREES LAEGERSTROMIA INDICA, 'CATAMBA' MAGNOLIA GRANDIFLORA, 'EDITH BOQUE' PRUNUS SEROTINA 'KAWAZAN' STYRAX RETICULATA	CATAMBA GRABERVAETILE EDITH BOQUE SOUTHERN MAGNOLIA KAWAZAN CHERRY JAPANESE TREE LILAC	1 1/2" CAL. 1 1/2" CAL. 1 1/2" CAL. 1 1/2" CAL.	AS SHOWN AS SHOWN AS SHOWN AS SHOWN
	SMALL SHRUBS SPIREA JAPONICA, 'OS. LONGICERA FLEATA NANDINA DOMESTICA 'HARBOR DWARF' RHODODENDRON SPP.	JAPANESE SPIREA BOX HOENESUCKLE HARBOR DWARF 'HEAVENLY BAMBOO' RHODODENDRON	1 GAL. 1 GAL. 1 GAL. 1 GAL.	AS SHOWN AS SHOWN AS SHOWN AS SHOWN
	MEDIUM SHRUBS CISTUS SPP. BERBERIS X GLAUCOWENSIS 'WILLIAM PENN' LONGICERA NITIDA VIBURNUM DAVIDI	ROCKROSE WILLIAM PENN BARBERRY BOX HOENESUCKLE DAVID VIBURNUM	1 GAL. 1 GAL. 1 GAL. 1 GAL.	AS SHOWN AS SHOWN AS SHOWN AS SHOWN
	LARGE SHRUBS CEANOTHUS VICTORIAL LIGUSTRUM JAPONICUM 'TEXANUM' MYRTICA CALIFORNICA VIBURNUM TINUS	CALIFORNIA LILAC WAX-LEAF BERRY PACIFIC WAX MYRTLE LARDOSTINUS VIBURNUM	5 GAL. 5 GAL. 5 GAL. 5 GAL.	AS SHOWN AS SHOWN AS SHOWN AS SHOWN

SUGGESTED PLANT LIST: GENERAL LANDSCAPING

SYMBOL	BOTANICAL NAME	COMMON NAME	SIZE	SPACING
	NATIVE PLANTING ACER GRIMMIMUM AMELANCHIER ALNIFOLIA POUSTICHIUM MINUTUM SPIREA DOUGLASSI SYMPHORICARPOS ALABUS RIBUS CALYCNODES THUJA PLICATA 'HOGAN'	VINE MAPLE WESTERN SERVICEBERRY SWORD FERN DOUGLASS SPIREA SNONBERRY HOOGAN WESTERN RED CEDAR	6-8" BBB 5 GAL. 1 GAL. 5 GAL. 1 GAL. 6-8" BBB	AS SHOWN 8" O.C. 3" O.C. 5" O.C. 3" O.C. AS SHOWN
	GROUNDCOVER COTONASTER DUMMERY FRAGARIA CHLONENSIS MAHONIA REBENS RIBUS CALYCNODES WALSTERNIA FRAGRANDES	BEARBERRY COTONASTER STRAWBERRY CREeping MAHONIA BRAMBLE BARREN STRAWBERRY	1 GAL. 1 GAL. 1 GAL. 1 GAL. 1 GAL.	36" O.C. 36" O.C. 36" O.C. 36" O.C. 36" O.C.
	OTHER SEEDED LAWN BARK MULCH EXISTING TREE LIMIT OF WORK			SEE SPECS. SEE SPECS. SEE SPECS.

SUGGESTED PLANT LIST: STORMWATER FACILITIES

SYMBOL	BOTANICAL NAME	COMMON NAME	SIZE	SPACING
	HERBACEOUS DESGHAMPSA CESPITOSA JUNCUS PATENS SCIRPUS MICROCARPUS	TUFFED HAIRGRASS SPREADING RUSH SMALL FRUITED BULBUSH	4" POT 4" POT 4" POT	12" O.C. 12" O.C. 12" O.C.
	SHRUBS CORNUS SERICEA 'KEISEY' MAHONIA AQUICULUM 'COMPACTA'	KEISEY DOGWOOD COMPACT OREGON GRAPE	1 GAL. 1 GAL.	30" O.C. 4" O.C.
	GROUNDCOVER SPIRAEA DOUGLASSI GAULTHERIA SHALLOM MAHONIA REBENS	DOUGLASS SPIREA SALAL CREEPING MAHONIA	1 GAL. 4" POT 4" POT	5" O.C. 36" O.C. 36" O.C.
	SEED HYDROSEED PROTINE 840	NATIVE BIO-FILTER MIX	1 LB/1000 SF	



SUNSET REVISIONING
 West Linn - Wilsonville School District
 2351 Oxford St, West Linn, OR 97068
 t: (503) 673-7988

phase | LAND USE
 date | November 13, 2015
 revisions | January 8, 2016

project # | 15015
 Landscape Planning Plan

LU2.03

WEST LINN WILSONVILLE
 2755 SW Roland Road
 Tualatin, OR 97062
 (503) 673 7995

loma
RBI
 GROUP

Dull Olson Weekes - IBI Group
 Architects, Inc.

407 SW Stark Street Portland, OR 97205 USA
 503.222.4444
 www.dollolson.com
 www.ibigroup.com



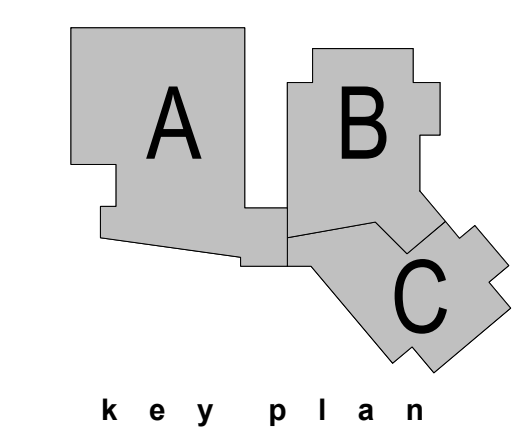
WEST LINN WILSONVILLE
 2755 SW Borland Road
 Tualatin, OR 97062
 (503) 673 7995



Dull Olson Weekes - IBI Group
 Architects, Inc.

907 SW Stark Street Portland OR 97205 USA
 tel: 503 226 6950 fax: 503 273 9192
 www.doww-ibigroup.com www.ibigroup.com

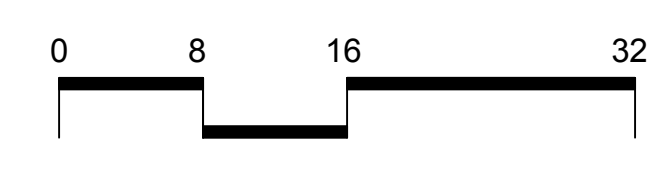
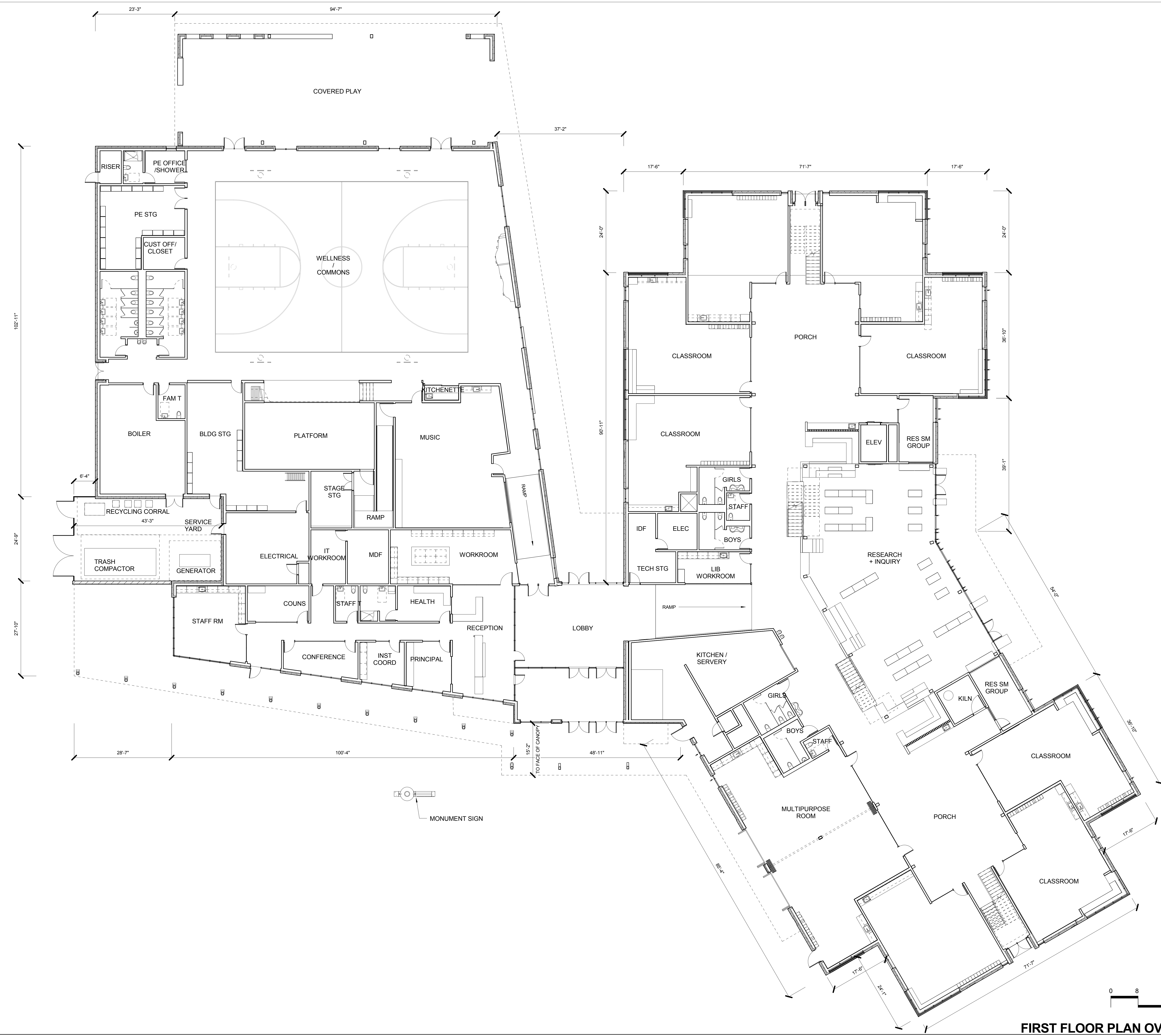
SUNSET REVISIONING
 West Linn - Wilsonville School District
 2351 Oxford St, West Linn, OR 97068
 t: (503) 673-7988



phase	LAND USE
date	November 13, 2015
revisions	January 8, 2016

project # 15015
 MAIN FLOOR PLAN

LU3.01



FIRST FLOOR PLAN OVERALL 1
 SCALE: 3/32" = 1'-0"

1/6/2016 12:03:43 PM
 JV15015_SunsetRevisioning15.3 Approvals - Code & AHJ.Landuse Dwg16-0108 Completeness ResubmitARCH Revit
 modelARCH_SPS.rvt



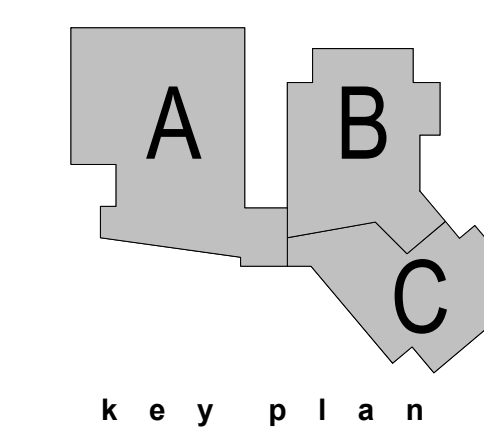
WEST LINN WILSONVILLE
 2755 SW Borland Road
 Tualatin, OR 97062
 (503) 673 7995



Dull Olson Weekes - IBI Group
 Architects, Inc.

907 SW Stark Street Portland OR 97205 USA
 tel: 503 226 6950 fax: 503 273 9192
 www.dowolw.com www.ibigroup.com

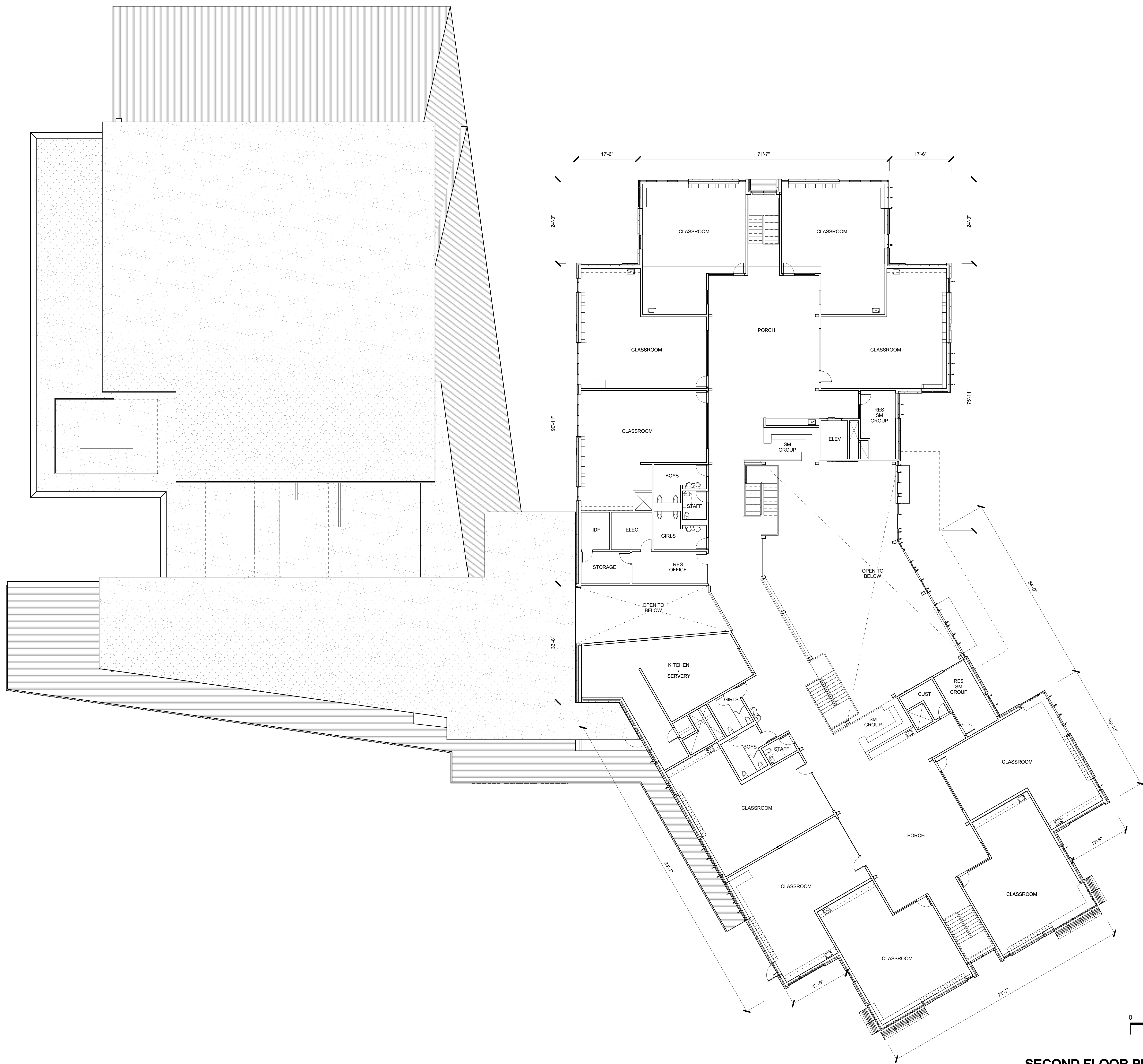
SUNSET REVISIONING
 West Linn - Wilsonville School District
 2351 Oxford St, West Linn, OR 97068
 t: (503) 673-7988



phase	LAND USE
date	November 13, 2015
revisions	January 8, 2016

project # 15015
 SECOND FLOOR PLAN

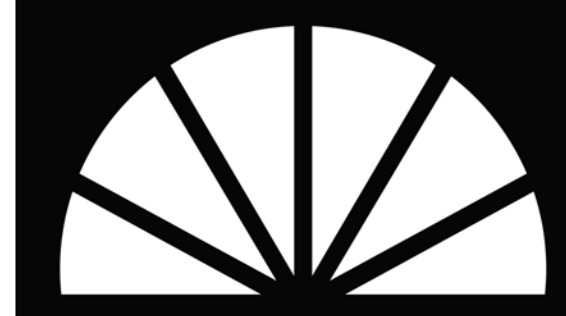
LU3.02



SECOND FLOOR PLAN OVERALL

SCALE: 3/32" = 1'-0"

1/6/2016 12:04:43 PM
 J:\15015_Sunset\PS\Repl\15.3 Approvals - Code & AHJ\Landuse Dwg\16-0108 Completeness Resubmit\ARCH Revit
 model\ARCH_SPS.rvt

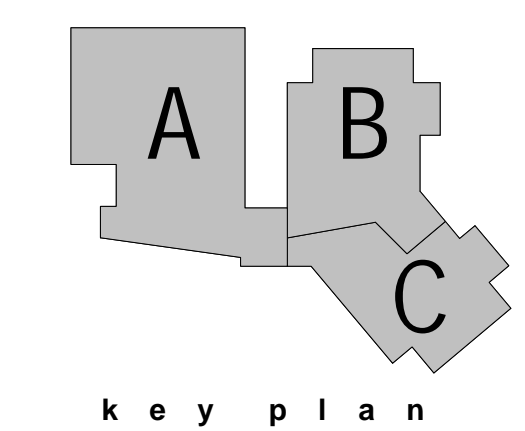


WEST LINN WILSONVILLE
 2755 SW Borland Road
 Tualatin, OR 97062
 (503) 673-7995



907 SW Stark Street Portland OR 97205 USA
 tel: 503 226 6950 fax: 503 273 9192
 www.doww-ibigroup.com www.ibigroup.com

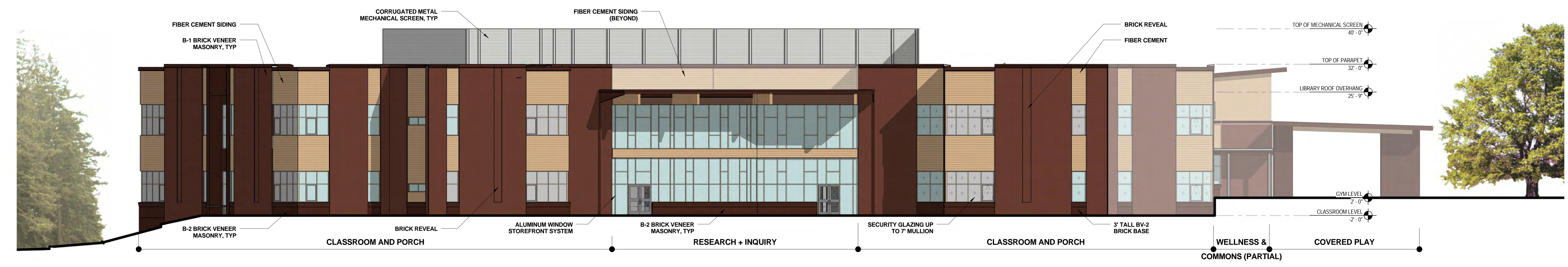
SUNSET REVISIONING
 West Linn - Wilsonville School District
 2351 Oxford St, West Linn, OR 97068
 t: (503) 673-7988



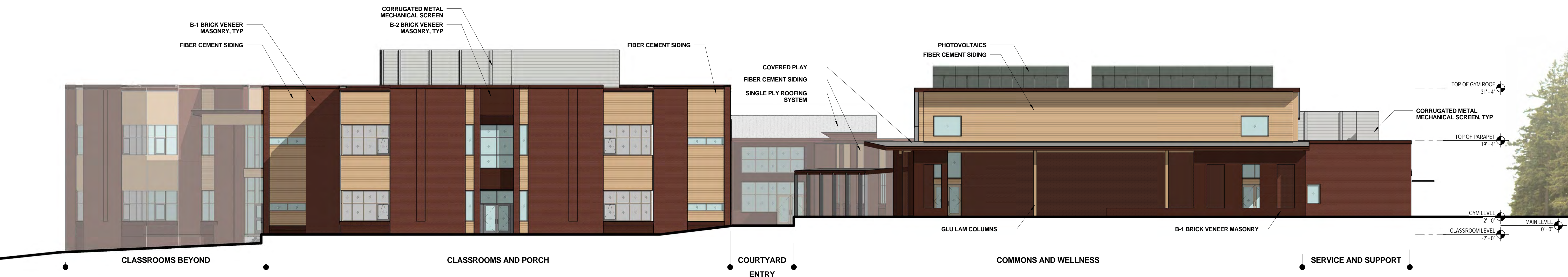
phase	LAND USE
date	November 13, 2015
revisions	January 8, 2016
	February 22, 2016

project # 15015
 EXTERIOR ELEVATIONS

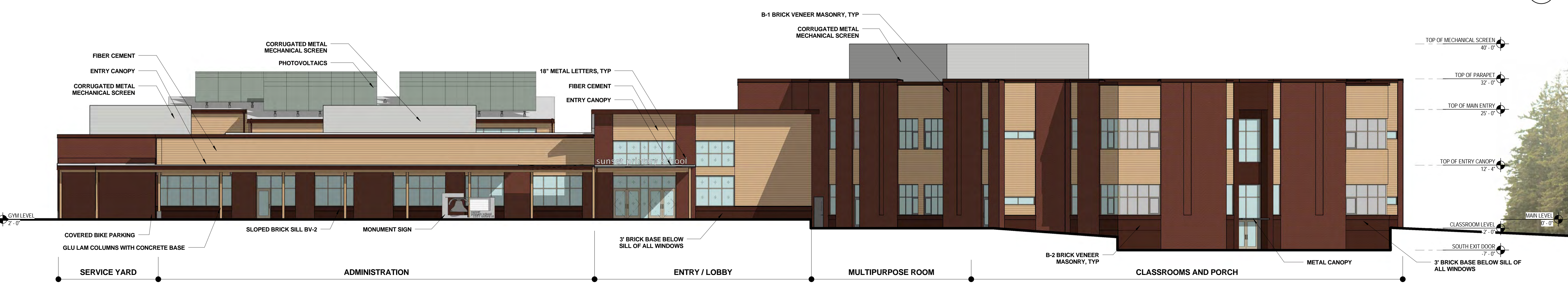
LU3.03



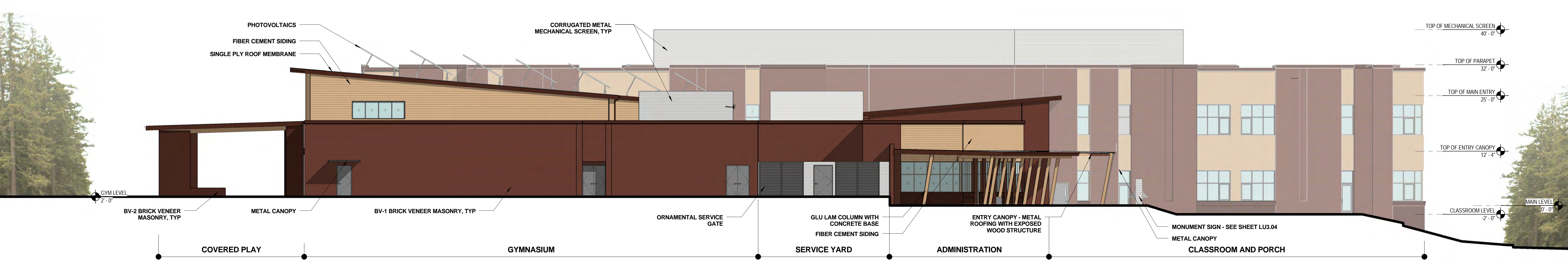
EXTERIOR ELEVATION OVERALL - EAST 1
 SCALE: 1" = 10'-0"



EXTERIOR ELEVATION OVERALL - NORTH 2
 SCALE: 1" = 10'-0"

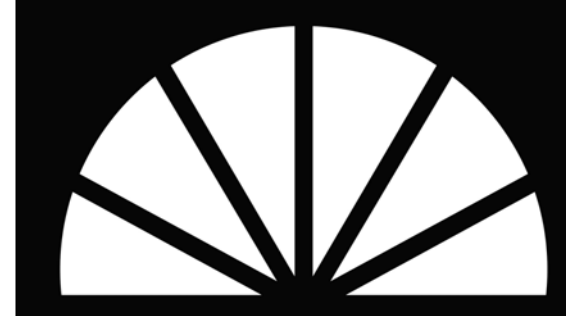


EXTERIOR ELEVATION OVERALL - SOUTH 3
 SCALE: 1" = 10'-0"



EXTERIOR ELEVATION OVERALL - WEST 4
 SCALE: 1" = 10'-0"

2/19/2016 2:34:45 PM C:\Users\ken.riddle\Documents\15015_Sunset_PS_CENTRAL_kerriddle.rvt

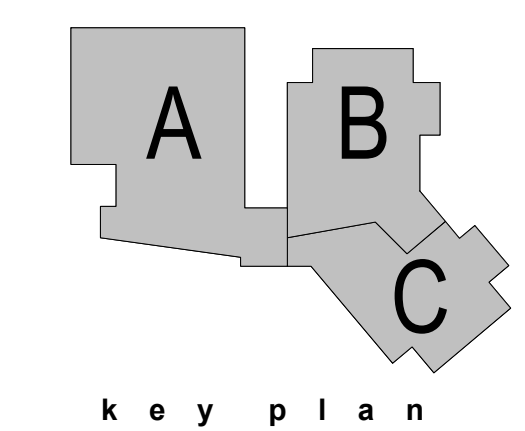


WEST LINN WILSONVILLE
 2755 SW Borland Road
 Tualatin, OR 97062
 (503) 673 7995

lowa | **IBI GROUP**
 Dull Olson Weekes - IBI Group
 Architects, Inc.

907 SW Stark Street Portland OR 97205 USA
 tel: 503 226 6950 fax: 503 273 9192
 www.dowe-ibigroup.com www.ibigroup.com

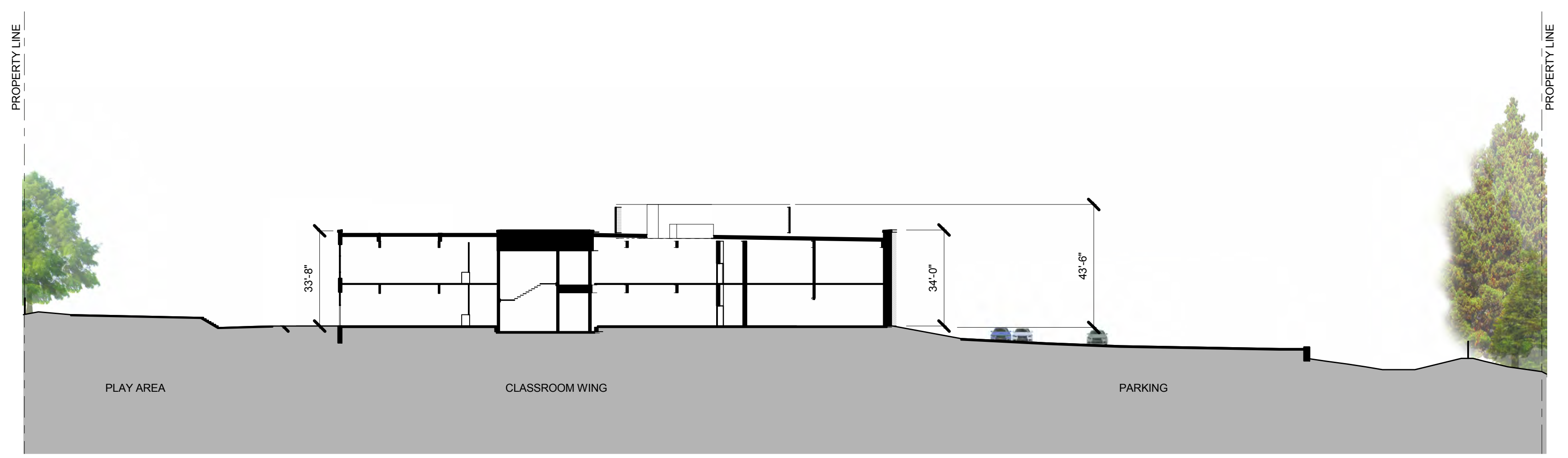
SUNSET REVISIONING
 West Linn - Wilsonville School District
 2351 Oxford St, West Linn, OR 97068
 t: (503) 673-7988



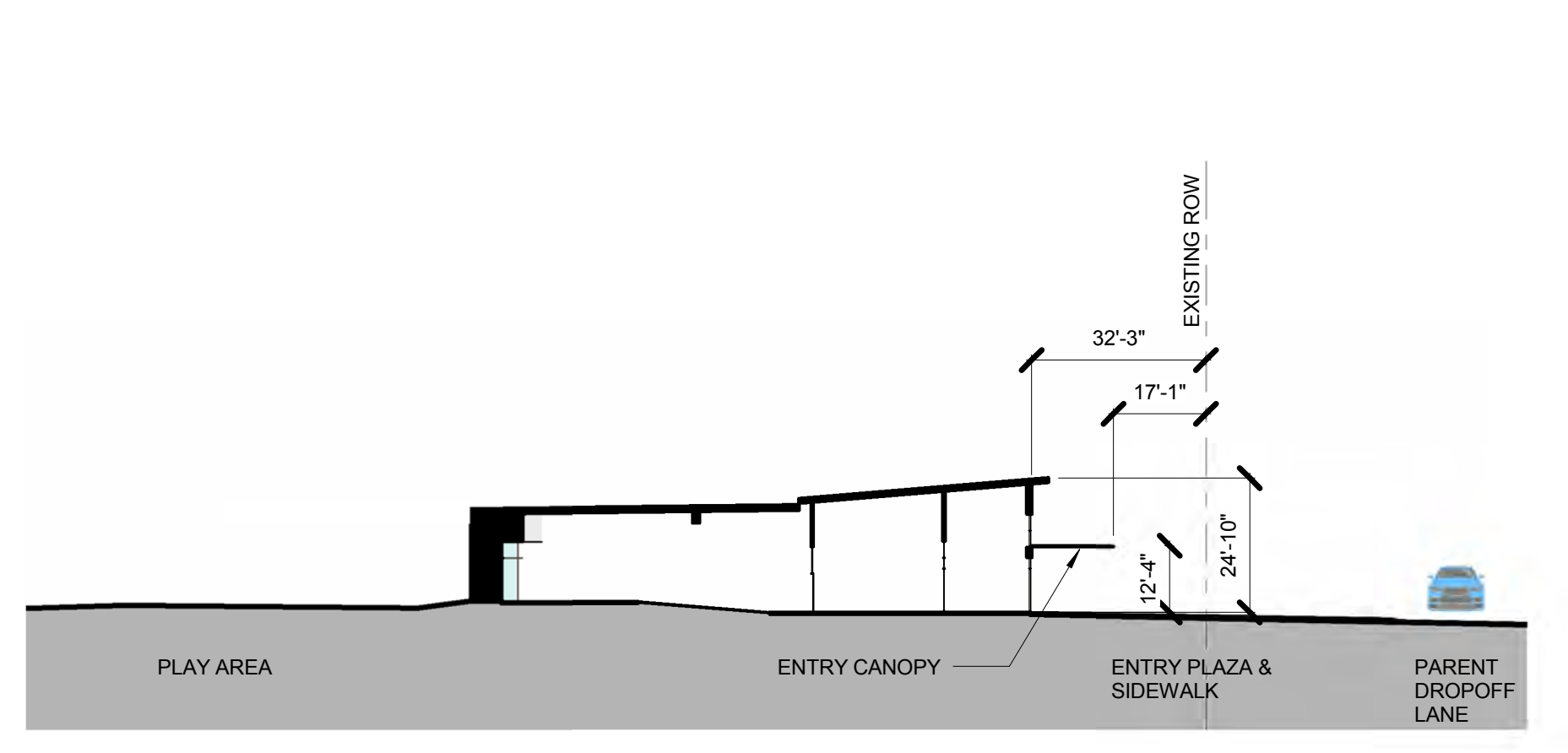
phase	LAND USE
date	November 13, 2015
revisions	January 8, 2016
	February 22, 2016

project # 15015
 BUILDING SECTIONS &
 SIGN

LU3.04



SITE SECTION 5
 SCALE: 1" = 30'-0"



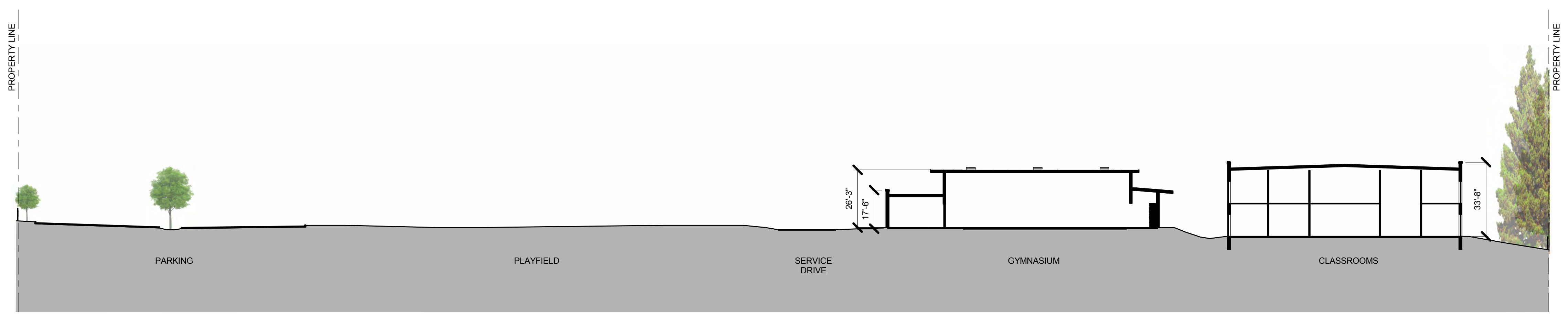
FRONT YARD CALCULATION:
 HEIGHT OF ENTRY WALL IS 24'-10",
 DISTANCE TO ROW IS 32'-3",
 THEREFORE THE FRONT YARD
 SETBACK > 2/3 BUILDING HEIGHT.

$2/3 \times 24'-10" = +/- 16'-8"$
 which is less than 32'-3"

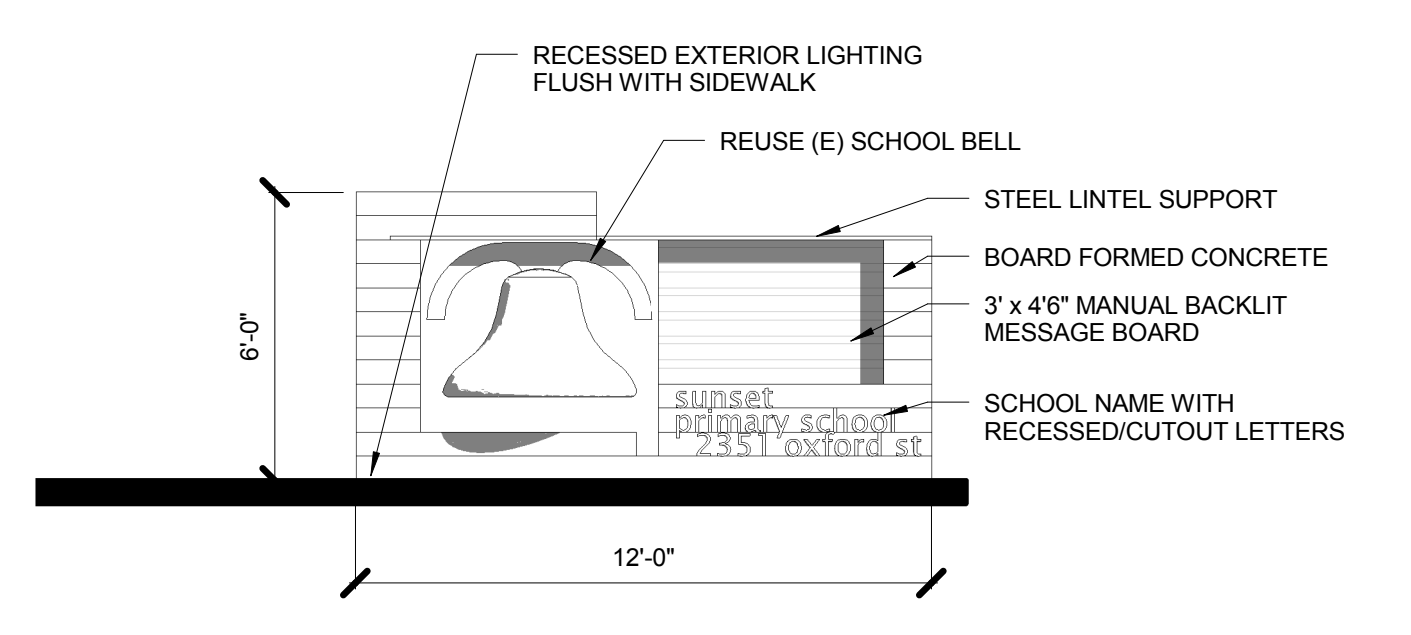
FRONT YARD CALCULATION:
 HEIGHT OF CANOPY IS 12'-4",
 DISTANCE TO ROW IS 17'-1",
 THEREFORE THE FRONT YARD
 SETBACK > 2/3 BUILDING HEIGHT.

$2/3 \times 12'-4" = +/- 8'-3"$
 which is less than 17'-1"

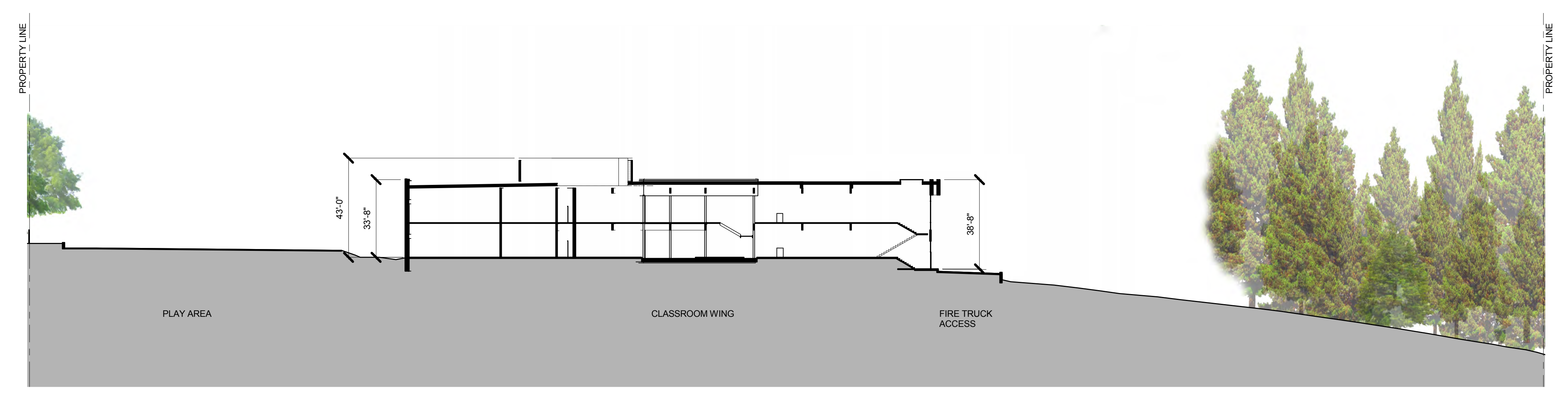
SITE SECTION 8
 SCALE: 1" = 30'-0"



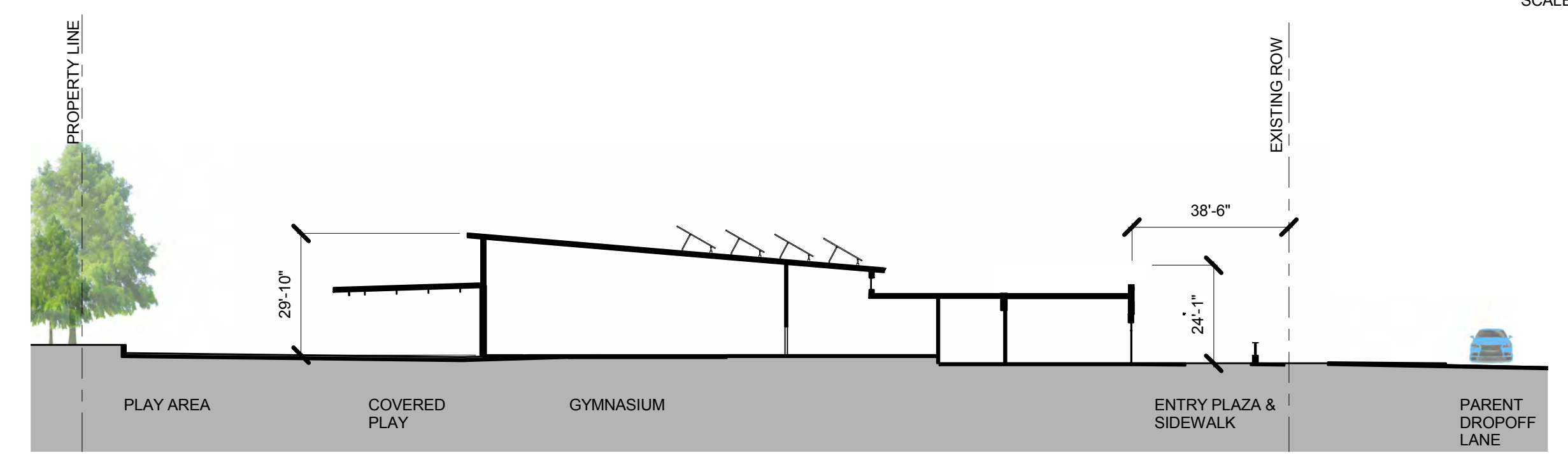
SITE SECTION 4
 SCALE: 1" = 30'-0"



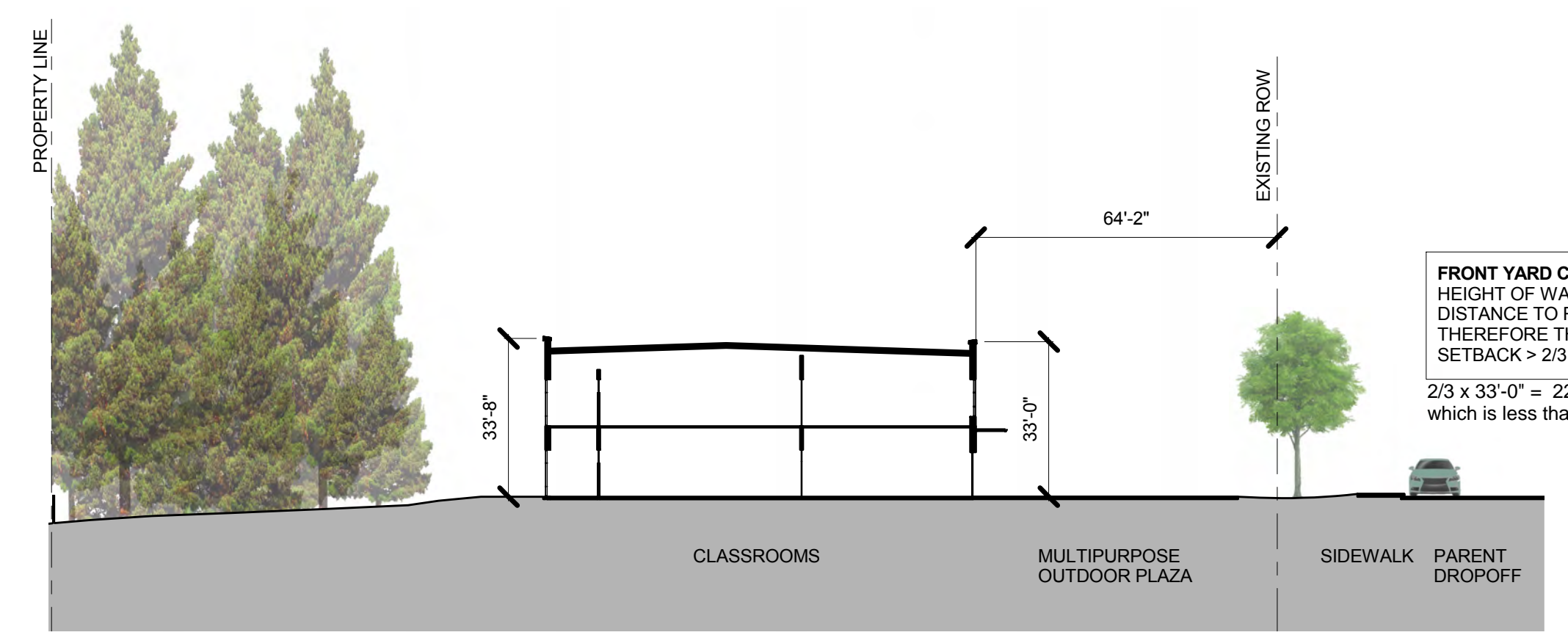
ENTRY SIGN 7
 SCALE: 1/4" = 1'-0"



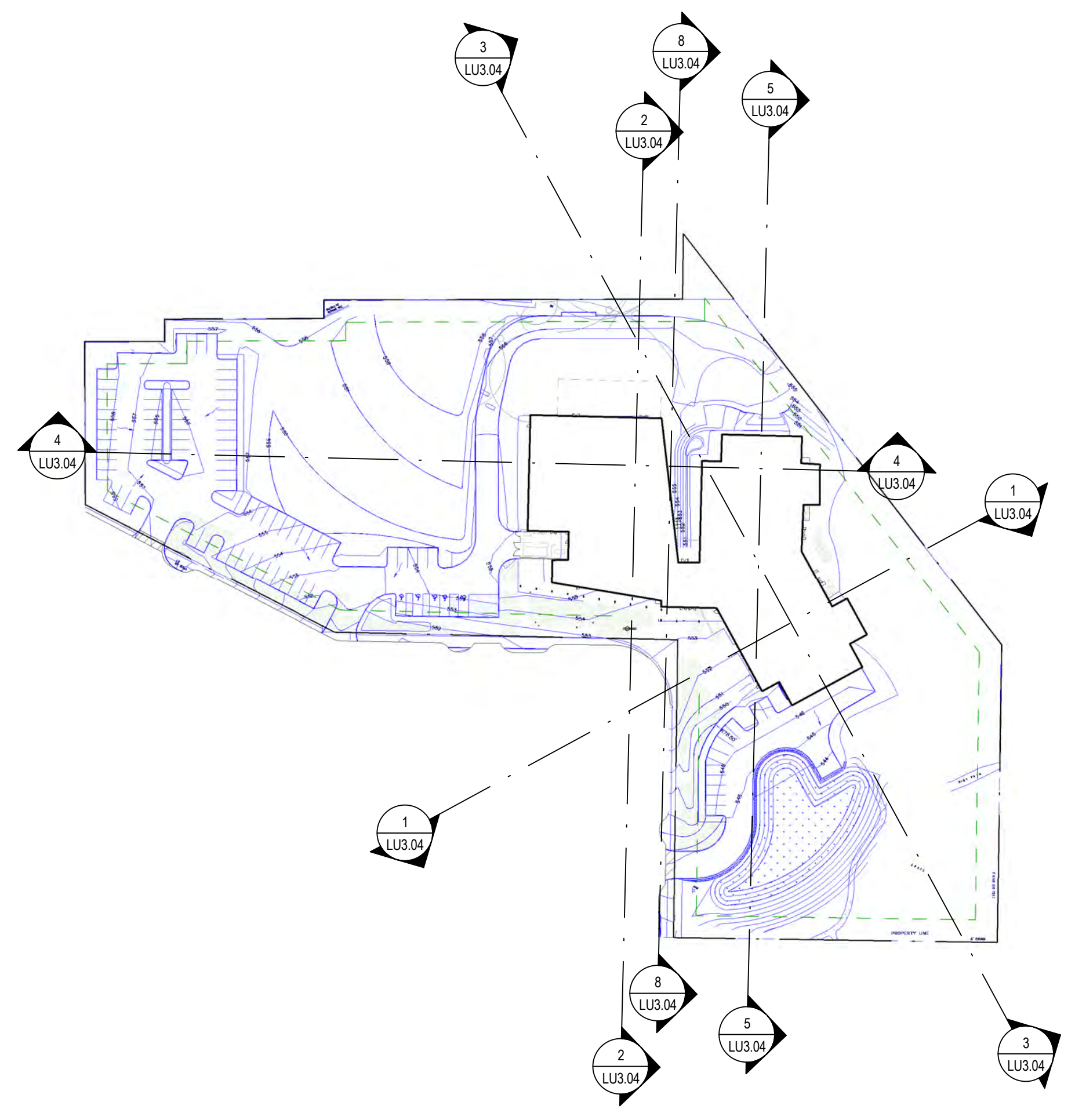
SITE SECTION 3
 SCALE: 1" = 30'-0"



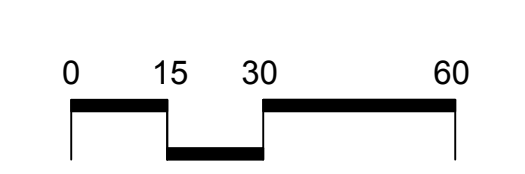
SITE SECTION 2
 SCALE: 1" = 30'-0"



SITE SECTION 1
 SCALE: 1" = 30'-0"



SITE PLAN SECTION CUTS 6
 SCALE: 1" = 100'-0"



1/6/2016 12:04:13 PM
 JV15015_SunsetRevisioning_3 Approvals - Code & AHJ.Landuse Dwg/16-0108 Completeness ResubmitARCH Revit
 modelARCH_SPS.rvt



BRICK VENEER


BV-1: MOUNTAIN BLEND w/MISSION TEXTURE
FIELD BRICK

BV-2: MAUNA LOA w/MISSION TEXTURE
LEVEL 1 AND BELOW

WALL BASE BELOW WINDOW AT WOOD SIDING CORNER



FIBER CEMENT SIDING - MAPLE FINISH



CURTAIN WALL / STOREFRONT
CHAMPAGNE - EFCO / KAWNEER

2/19/2016 2:28:10 PM C:\Users\ken.riddle\Documents\15015_Sunset_PS_CENTRAL_ken.riddle.rvt



WEST LINN WILSONVILLE

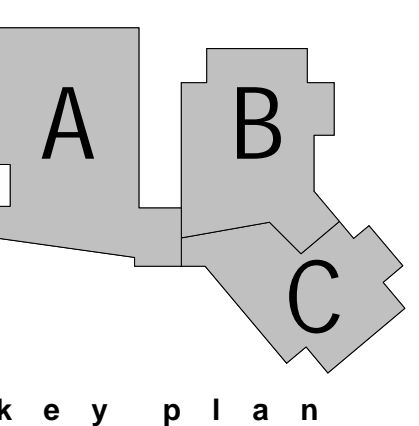
2755 SW Borland Road
Tualatin, OR 97062
(503) 673-7995



Dull Olson Weekes - IBI Group
Architects, Inc.

907 SW Stark Street Portland OR 97205 USA
tel: 503 226 6950 fax: 503 273 9192
www.dowe-ibigroup.com www.ibigroup.com

SUNSET REVISIONING
West Linn - Wilsonville School District
2351 Oxford St., West Linn, OR 97068
t: (503) 673-7988



key plan

phase | LAND USE

date | November 13, 2015

revisions | January 8, 2016

February 22, 2016

project # | 15015

EXTERIOR MATERIALS

LU3.05



WEST LINN WILSONVILLE

2755 SW Borland Road
Tualatin, OR 97062
(503) 673 7995



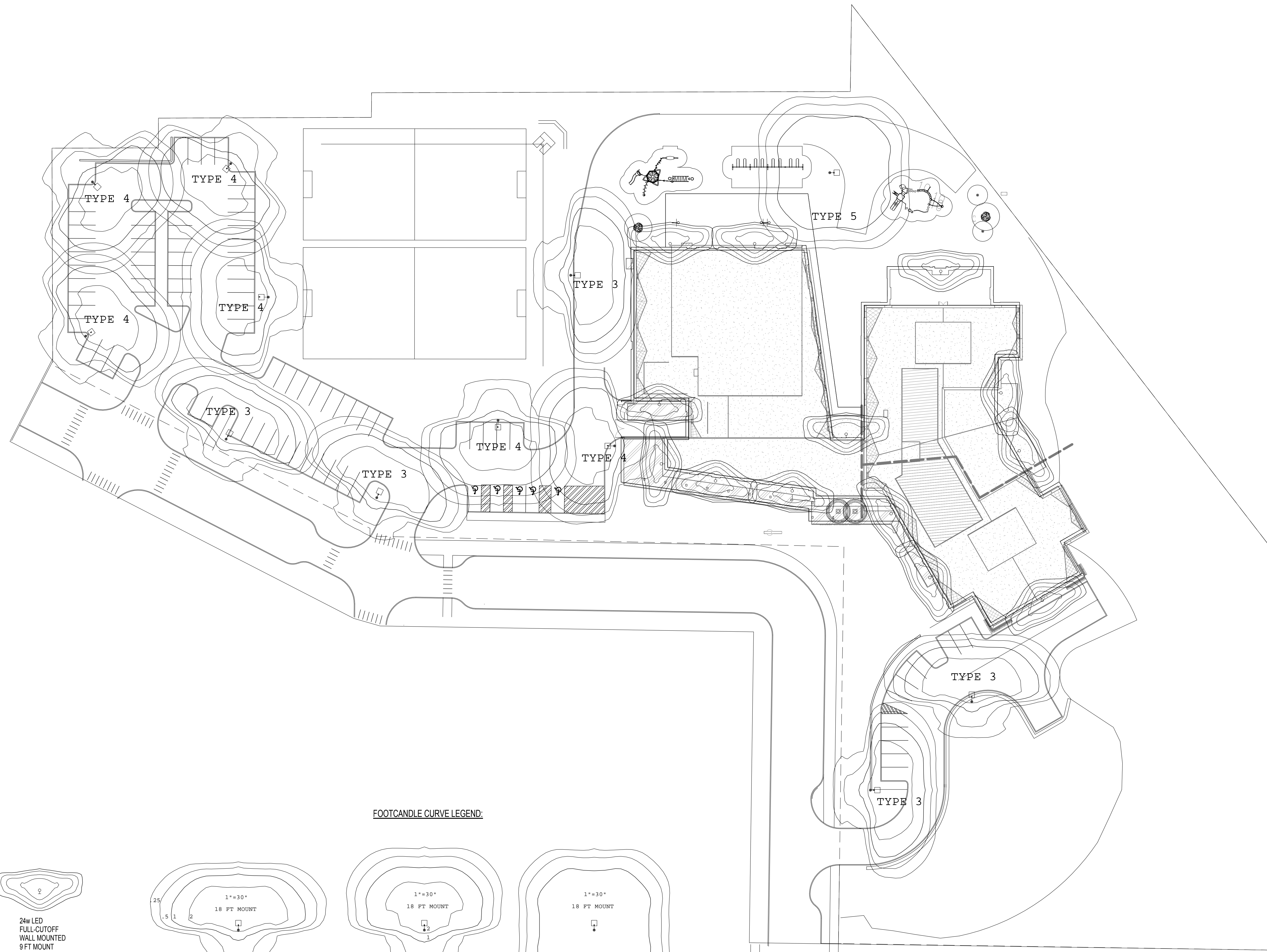
Dull Olson Weekes - IBI Group
Architects, Inc.

907 SW Stark Street Portland OR 97205 USA
tel: 503 226 6950 fax: 503 273 9192
www.dowe-ibigroup.com www.ibigroup.com

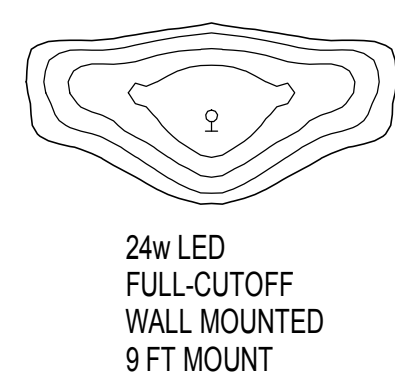


Portland | San Francisco | Seattle
pae-engineers.com

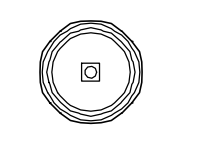
GENERAL NOTES:
A. REFER TO PGE DRAWING 1L-1" FOR STREET LIGHTING DESIGN.



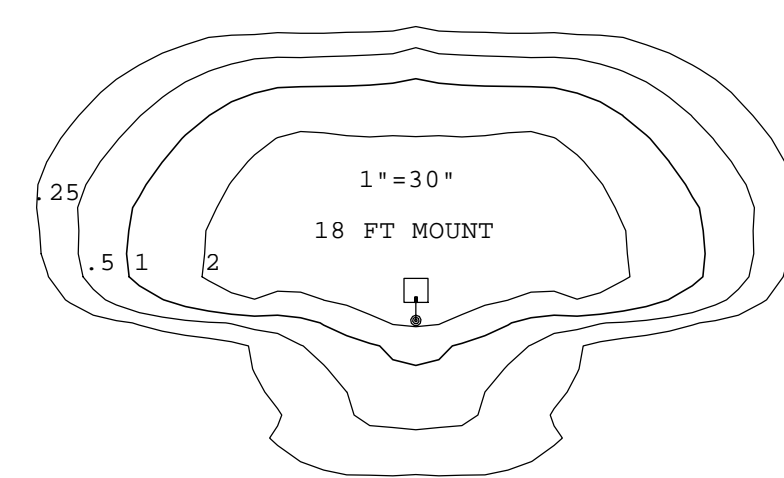
FOOTCANDLE CURVE LEGEND:



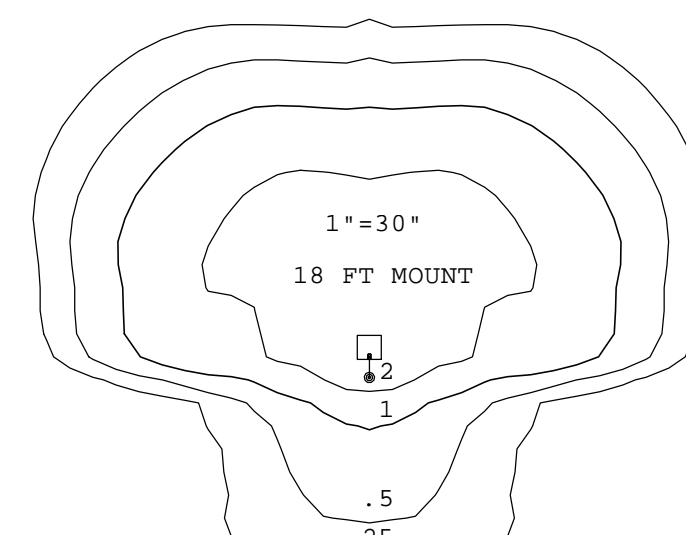
24w LED
FULL-CUTOFF
WALL MOUNTED
9 FT MOUNT



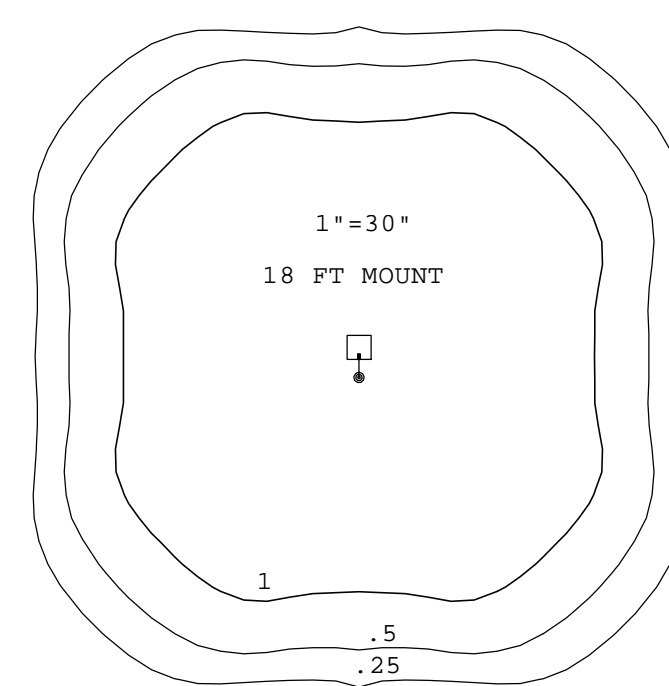
18w RECESSED
LED IN CANOPY
9 FT MOUNT



TYPE 3



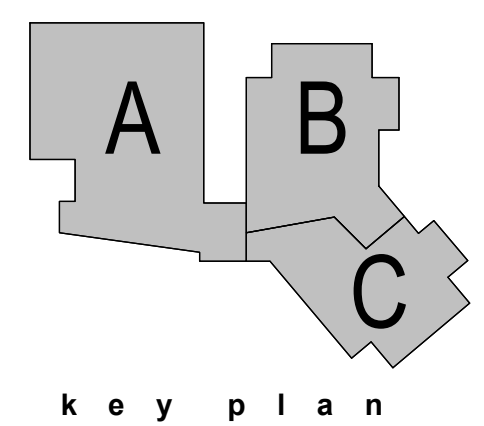
TYPE 4



TYPE 5

2 LIGHT COVERAGE PLAN - LAND USE
1" = 30'-0"

SUNSET REVISIONING
West Linn - Wilsonville School District
2351 Oxford St, West Linn, OR 97068
t: (503) 673-7988



phase | LAND USE

date | November 13, 2015
revisions | January 8, 2016

project # | 15015
LIGHT COVERAGE PLAN

LU4.01



WEST LINN WILSONVILLE
 2755 SW Borland Road
 Tualatin, OR 97062
 (503) 673 7995



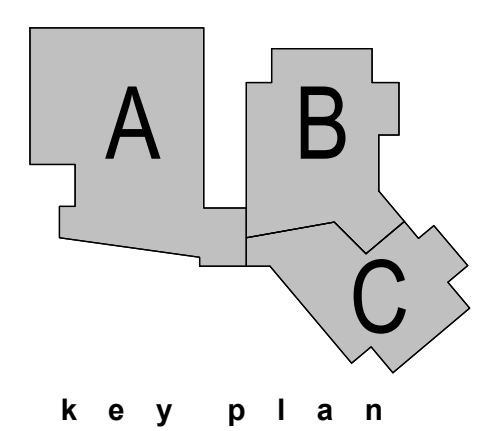
Dull Olson Weekes - IBI Group
 Architects, Inc.

907 SW Stark Street Portland OR 97205 USA
 tel: 503 226 6950 fax: 503 273 9192
 www.dowe-ibigroup.com www.ibigroup.com



Portland | San Francisco | Seattle
 pae-engineers.com

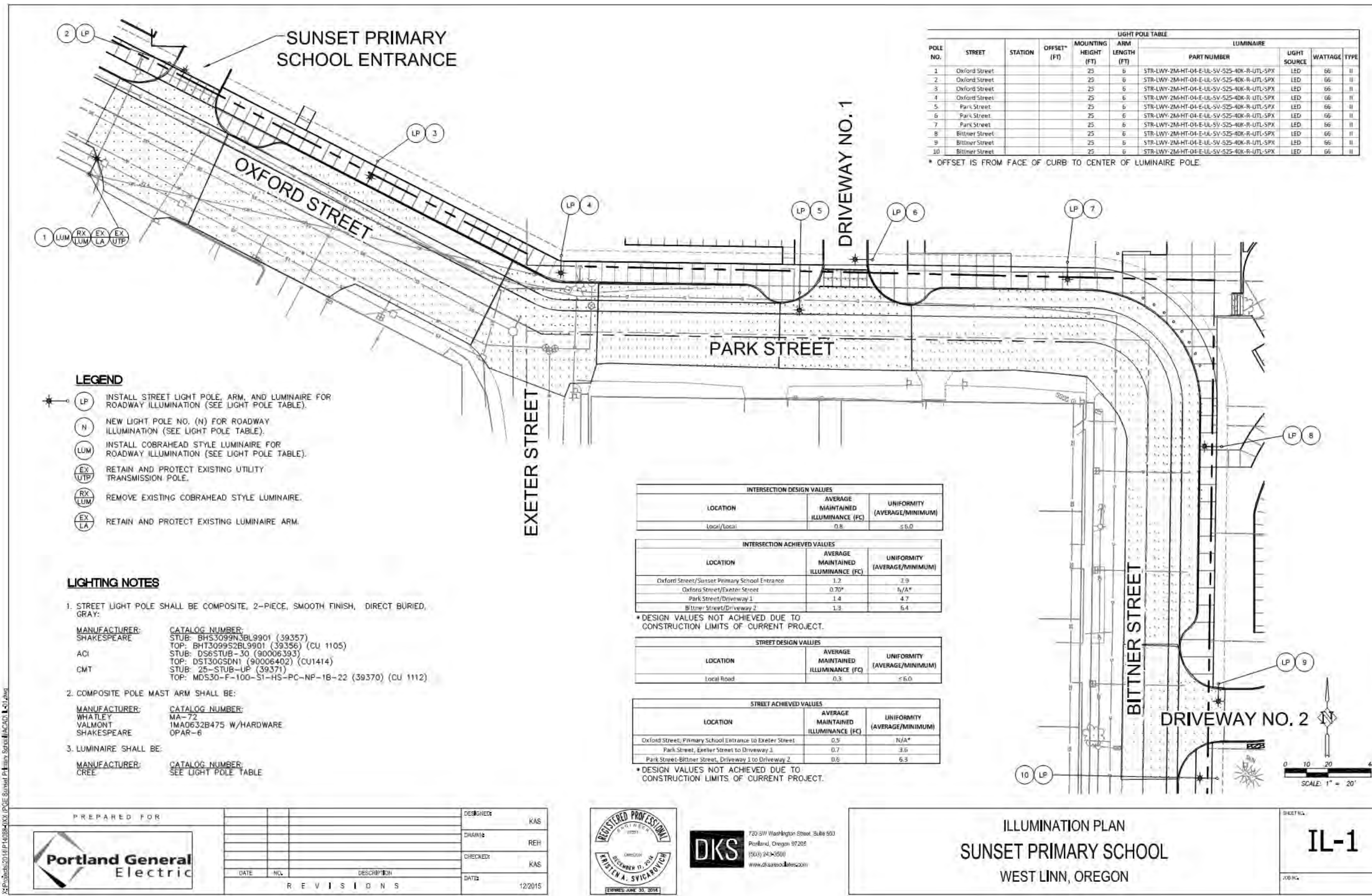
SUNSET REVISIONING
 West Linn - Wilsonville School District
 2351 Oxford St, West Linn, OR 97068
 t: (503) 673-7988



phase | LAND USE
 date | November 13, 2015
 revisions | January 8, 2016

project # | 15015
 PGE STREET LIGHTING
 PLAN

LU4.02



PREPARED FOR

DESIGNED BY	KAS
DRAWN BY	REH
CHECKED BY	KAS
DATE	12/2015

REVISIONS

NO.	DESCRIPTION	DATE

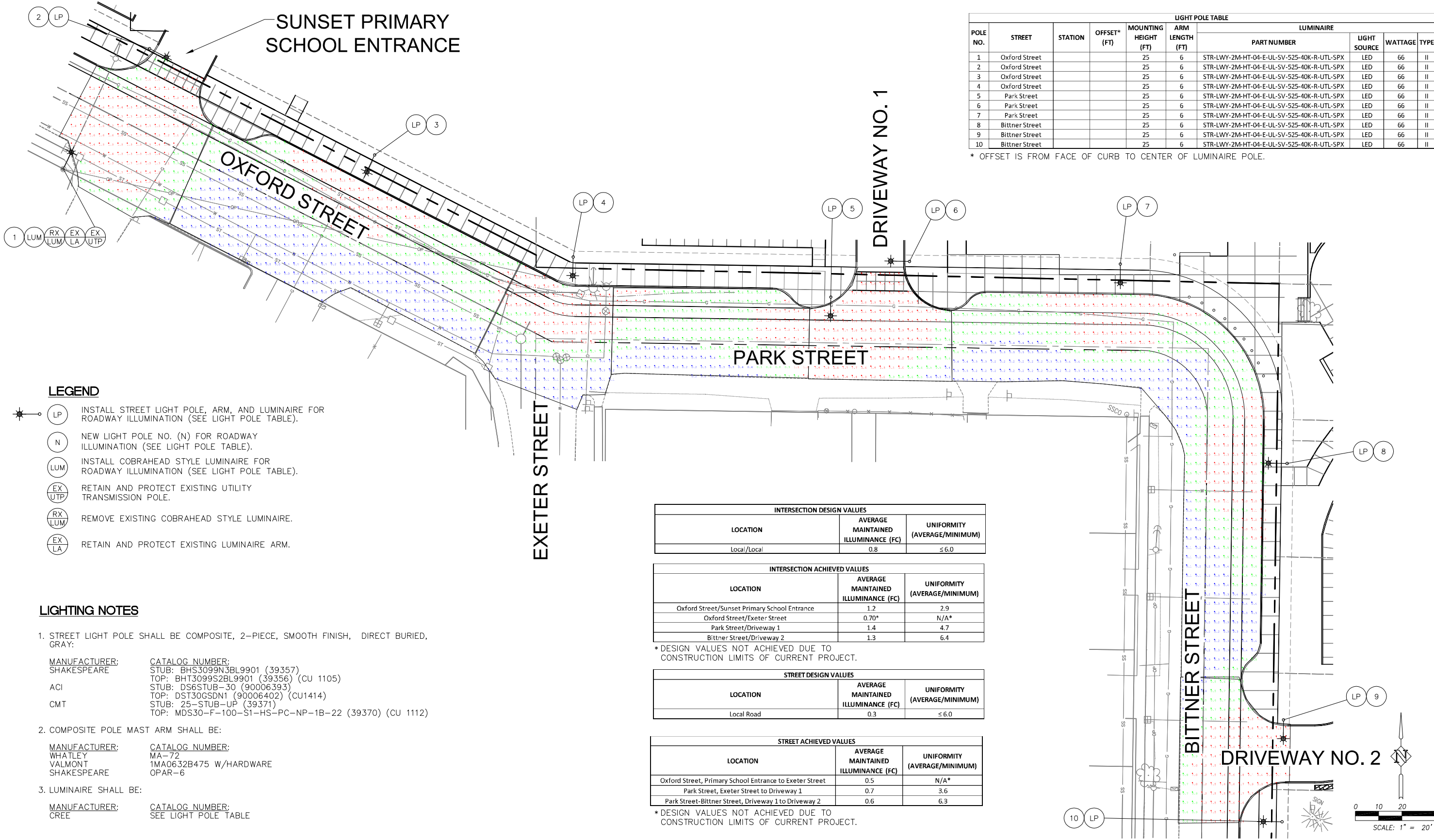
REGISTERED PROFESSIONAL
DKS
 720 SW Washington Street, Suite 503
 Portland, Oregon 97205
 (503) 443-8591
 www.dksusa.com

ILLUMINATION PLAN
SUNSET PRIMARY SCHOOL
 WEST LINN, OREGON

SCALE: 1" = 20'

IL-1

1/6/2016 10:10:04 AM
 C:\rent\Local Files\15-1290 MEP\1515-1290 MEP\15_samuel.taubenthal.rvt



POLE NO.	STREET	STATION	OFFSET* (FT)	MOUNTING HEIGHT (FT)	ARM LENGTH (FT)	LUMINAIRE			
						PART NUMBER	LIGHT SOURCE	WATTAGE	TYPE
1	Oxford Street			25	6	STR-LWY-2M-HT-04-E-UL-SV-525-40K-R-UTL-SPX	LED	66	II
2	Oxford Street			25	6	STR-LWY-2M-HT-04-E-UL-SV-525-40K-R-UTL-SPX	LED	66	II
3	Oxford Street			25	6	STR-LWY-2M-HT-04-E-UL-SV-525-40K-R-UTL-SPX	LED	66	II
4	Oxford Street			25	6	STR-LWY-2M-HT-04-E-UL-SV-525-40K-R-UTL-SPX	LED	66	II
5	Park Street			25	6	STR-LWY-2M-HT-04-E-UL-SV-525-40K-R-UTL-SPX	LED	66	II
6	Park Street			25	6	STR-LWY-2M-HT-04-E-UL-SV-525-40K-R-UTL-SPX	LED	66	II
7	Park Street			25	6	STR-LWY-2M-HT-04-E-UL-SV-525-40K-R-UTL-SPX	LED	66	II
8	Bittner Street			25	6	STR-LWY-2M-HT-04-E-UL-SV-525-40K-R-UTL-SPX	LED	66	II
9	Bittner Street			25	6	STR-LWY-2M-HT-04-E-UL-SV-525-40K-R-UTL-SPX	LED	66	II
10	Bittner Street			25	6	STR-LWY-2M-HT-04-E-UL-SV-525-40K-R-UTL-SPX	LED	66	II

* OFFSET IS FROM FACE OF CURB TO CENTER OF LUMINAIRE POLE.

LEGEND

- INSTALL STREET LIGHT POLE, ARM, AND LUMINAIRE FOR ROADWAY ILLUMINATION (SEE LIGHT POLE TABLE).
- NEW LIGHT POLE NO. (N) FOR ROADWAY ILLUMINATION (SEE LIGHT POLE TABLE).
- INSTALL COBRAHEAD STYLE LUMINAIRE FOR ROADWAY ILLUMINATION (SEE LIGHT POLE TABLE).
- RETAIN AND PROTECT EXISTING UTILITY TRANSMISSION POLE.
- REMOVE EXISTING COBRAHEAD STYLE LUMINAIRE.
- RETAIN AND PROTECT EXISTING LUMINAIRE ARM.

LIGHTING NOTES

- STREET LIGHT POLE SHALL BE COMPOSITE, 2-PIECE, SMOOTH FINISH, DIRECT BURIED, GRAY:

MANUFACTURER:	SHAKESPEARE	CATALOG NUMBER:	STUB: BHS3099N3BL9901 (39357)
			TOP: BHT3099S2BL9901 (39356) (CU 1105)
ACI			STUB: DS6STUB-30 (90006393)
			TOP: DST30GSDN1 (90006402) (CU1414)
CMT			STUB: 25-STUB-UP (39371)
			TOP: MDS30-F-100-S1-HS-PC-NP-1B-22 (39370) (CU 1112)
- COMPOSITE POLE MAST ARM SHALL BE:

MANUFACTURER:	WHATLEY	CATALOG NUMBER:	MA-72
	VALMONT		1MA0632B475 W/HARDWARE
	SHAKESPEARE		OPAR-6
- LUMINAIRE SHALL BE:

MANUFACTURER:	CREE	CATALOG NUMBER:	SEE LIGHT POLE TABLE
---------------	------	-----------------	----------------------

INTERSECTION DESIGN VALUES		
LOCATION	AVERAGE MAINTAINED ILLUMINANCE (FC)	UNIFORMITY (AVERAGE/MINIMUM)
Local/Local	0.8	≤ 6.0

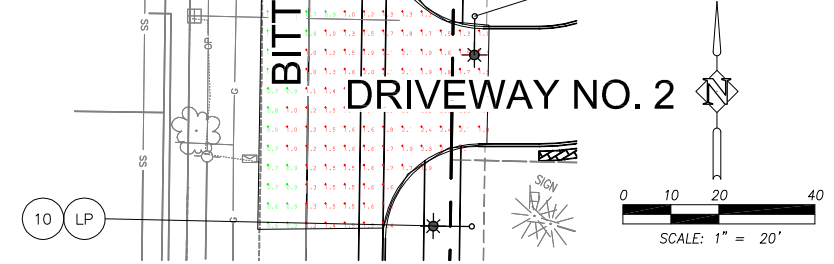
INTERSECTION ACHIEVED VALUES		
LOCATION	AVERAGE MAINTAINED ILLUMINANCE (FC)	UNIFORMITY (AVERAGE/MINIMUM)
Oxford Street/Sunset Primary School Entrance	1.2	2.9
Oxford Street/Exeter Street	0.70*	N/A*
Park Street/Driveway 1	1.4	4.7
Bittner Street/Driveway 2	1.3	6.4

* DESIGN VALUES NOT ACHIEVED DUE TO CONSTRUCTION LIMITS OF CURRENT PROJECT.

STREET DESIGN VALUES		
LOCATION	AVERAGE MAINTAINED ILLUMINANCE (FC)	UNIFORMITY (AVERAGE/MINIMUM)
Local Road	0.3	≤ 6.0

STREET ACHIEVED VALUES		
LOCATION	AVERAGE MAINTAINED ILLUMINANCE (FC)	UNIFORMITY (AVERAGE/MINIMUM)
Oxford Street, Primary School Entrance to Exeter Street	0.5	N/A*
Park Street, Exeter Street to Driveway 1	0.7	3.6
Park Street-Bittner Street, Driveway 1 to Driveway 2	0.6	6.3

* DESIGN VALUES NOT ACHIEVED DUE TO CONSTRUCTION LIMITS OF CURRENT PROJECT.



X:\Projects\2014\1P\4088-DX\FGE Sunset Primary School\ACAD\IL-01.dwg

PREPARED FOR		DESIGNED:	KAS
		DRAWN:	REH
		CHECKED:	KAS
		DATE:	12/2015
DATE	NO.	DESCRIPTION	
REVISIONS			



DKS
 720 SW Washington Street, Suite 500
 Portland, Oregon 97205
 (503) 243-3500
 www.dksassociates.com

ILLUMINATION PLAN
 SUNSET PRIMARY SCHOOL
 WEST LINN, OREGON

SHEET NO.	IL-1
JOB NO.	