

Survey Report

Reconnaissance-level Survey of Historic Resources “Buck Street Neighborhood” West Linn, Oregon

Certified Local Government Grant No: OR-09-24

Principal Investigator:

Mildred Andrews
Andrews History Group
3035 14th West
Seattle, WA 98119

Submitted to:

City of West Linn
22500 Salamo Road
West Linn, Oregon 97068

State Historic Preservation Office
Oregon Parks and Recreation Department
725 Summer Street NE, Suite C
Salem, OR 97301

September 2009

City Council
Patti Galle, Mayor
Jody Carson
Scott Burgess
John Kovash
Teri Cummings

Chris Jordan, City Manager

Historic Resources Advisory Board

Gail Holmes, Chair
Charles Awalt
Sandy Carter
Tom Neff
Midge Pierce

* * *

Special thanks the members of the Historic Resources Advisory Board who provided overall project direction, and insight into the workings of West Linn’s Bolton neighborhood.

Acknowledgements

This project was financed in part with Federal funds from the National Park Service, Department of the Interior and administered by the State Historic Preservation Office, Oregon Parks and Recreation Department. The contents and opinions do not necessarily reflect the views or policies of these agencies, nor does the mention of trade names or commercial products constitute endorsement or recommendation by the Department of the Interior or.

This project received Federal funds from the National Park Service. Regulations of the U.S. Department of the Interior strictly prohibit unlawful discrimination in departmental Federally Assisted Programs on the basis of race, color, national origin, age, or handicap. Any person who believes he or she has been discriminated against in any program, activity, or facility operated by a recipient of Federal assistance should write to: Director, Equal Opportunity Program, U.S. Department of the Interior, National Park Service, 1839 C Street, NW, Washington, D.C. 20240.

A. Project Background & Statement of Objectives

This report presents the findings of a reconnaissance-level survey of historic properties in the Buck Street Neighborhood of West Linn, Oregon. The project took place between October 2008 and September 2009. It was Phase II of a larger project which included development of historic overlay zone standards for the Holly Grove neighborhood.

The purpose of the Buck Street survey and inventory project is to provide information required for the ongoing management of the city's historic resources. It also facilitates compliance with the National Historic Preservation Act of 1996 (as amended), which requires the Oregon State Historic Preservation Office (SHPO) to survey and inventory historic resources throughout the state. The project was funded by Federal dollars from the National Park Service, Department of the Interior and administered by the SHPO and the City of West Linn.

Mildred Andrews of Andrews History Group, under contract with the City of West Linn, conducted the project. Julie Koler and Todd Scott, preservation consultants and sub-contractors to Andrews History Group, assisted with property identification and documentation. This project updates an earlier survey conducted by Clackamas County in 1984.

West Linn is a city of approximately 24,000 people. It is located in Clackamas County, Oregon. The surveyed area included the Buck Street neighborhood exclusive of those portions which were built after the historic period. Buck Street is part of the larger historic Bolton neighborhood. This area is located along the Willamette River and at the foot of one of the largest waterfalls in the Pacific Northwest. Bolton is intersected by Willamette Drive, a heavily trafficked arterial. The neighborhood includes historic residential neighborhoods, along with several riverside parks, Library, Post Office and a bustling commercial district.

The entire surveyed area is approximately 36 acres. Within this area 118 properties were recorded and entered into the SHPO's Access database. Ninety-nine percent of the buildings are single family houses; there is one commercial building. Copies of the Buck Street Historic Resource Inventory are located in the offices of the SHPO in Salem, Oregon, and the City of West Linn Planning Department.

B. Boundary Explanation and Justification

The surveyed area encompasses several blocks on either side of Buck Street which runs east - west through the northern portion of the Bolton neighborhood. The streets running north - south and intersecting Buck are named after early families which settled in the area. Willamette Drive divides the survey area into two distinct sections. The boundaries of the survey area exclude those blocks consisting only of houses built after the historic period.

C. Survey Results

The survey area contains 118 buildings including 117 single-family residences and one commercial building. Most of the dwellings have undergone significant alteration resulting in the loss of physical integrity; however, there are several which retain good integrity. Of the 118 buildings, 37 (31%) are considered eligible contributing, while three are considered eligible significant (3%). The latter are designated as City of West Linn landmarks. Forty-one buildings (35%) are non-contributing and 37 (31%) are out-of-period. Of the 118 buildings in the area, 66% do not contribute to the historic character of the neighborhood.

In addition to the large percentage of non-contributing buildings in the study area, the recent demolition/removal of three houses in the heart of the neighborhood (1828 Buck Street, 1892 Buck Street and 6174 Failing Street) to make way for a Fire Station significantly impacts the character of the streetscape. For these reasons the area is not considered eligible for historic district listing.

As a whole the neighborhood contains a broad range of early to mid-20th century architectural styles, the majority of which fall within the Modern Period. The buildings fall within the following stylistic groups:

Victorian Era:	3	(3%)
Vernacular/Undefined:	37	(31%)
Late 19 th /Early 20 th Century Period Revival:	10	(8%)
Late 19 th /Early 20 th Century American Movements:	20	(17%)
Modern Period:	40	(34%)
Late 20 th Century:	3	(7%)

D. Recommendations

As noted above, the survey area is not eligible for listing as an historic district; however, the City may wish to consider an Historic Overlay Zone in order to encourage appropriate treatment of historic buildings and new infill development within the neighborhood.

Cover Sheet

for
Reconnaissance Level Surveys

Submit this Cover Sheet to the Oregon SHPO along with all survey materials (see checklist below).

Survey Project Name	<input type="text" value="West Linn - Buck Street Neighborhood RLS 2008"/>	Survey Start Date	<input type="text"/>
City	<input type="text" value="West Linn"/>	County	<input type="text" value="Clackamas"/>
SurveyType	<input type="text" value="Standard RLS"/>	Survey End Date	<input type="text"/>
Survey Sponsor	<input type="text"/>	Year Completed	<input type="text" value="2009"/>
Surveyor Name	<input type="text"/>	Date Submitted to SHPO	<input type="text"/>
# Elig. properties	<input type="text"/>	# Ineligible properties	<input type="text"/>
		Acreage Surveyed	<input type="text"/> (approx)

Survey Boundaries The surveyed area encompasses several blocks on either side of Buck Street which runs east - west through the northern portion of the Bolton neighborhood. The streets running north - south and intersecting Buck are named after early families which settled in the area. Willamette Drive divides the survey area into two distinct sections. The boundaries of the survey area exclude those blocks consisting only of houses built after the historic period.

Survey Summary/ Comments The survey area contains 118 buildings including 117 single-family residences and one commercial building. Most of the dwellings have undergone significant alteration resulting in the loss of physical integrity; however, there are several which retain good integrity. Of the 118 buildings, 37 (31%) are considered eligible contributing, while three are considered eligible significant (3%). The latter are designated as City of West Linn landmarks. Forty-one buildings (35%) are non-contributing and 37 (31%) are out-of-period. Of the 118 buildings in the area, 66% do not contribute to the historic character of the neighborhood.

In addition to the large percentage of non-contributing buildings in the study area, the recent demolition/removal of three houses in the heart of the neighborhood (1828 Buck Street, 1892 Buck Street and 6174 Failing) to make way for a Fire Station significantly impacts the character of the streetscape. For these reasons the area is not considered eligible for historic district listing.

To Be Completed by SHPO Staff

SHPO Evaluation of Survey Project

- Approved
- Conditionally Approved
- Returned for Corrections

SHPO Comment on NR Eligibility Evaluations

- Concur
- Do Not Concur
- Returned for Additional Data

SHPO Comment on Effect Determinations

- Concur
- Do Not Concur
- Returned for Additional Data

Checklist of Required Items:

1. Completed "Cover Sheet" (in data base and hard-copy)
2. Research Design (highly recommended prior to field work)
3. Survey data submitted in electronic format
4. Properly labeled photos (digital photos incl. with data)
5. Properly marked survey map
6. Copy of USGS Map Showing Location of Surveyed Area
7. Final Report

Optional Items

- Completed Survey Forms (Field Forms)
- Expanded Final Report, including outline of relevant historic contexts

SHPO Staff Signature _____ Date _____

Comments:

Historic Building Report/Counts

(All Properties Inventoried)

Evaluation Counts - West Linn - Buck Street Neighborhood RLS 2008

Evaluation	Quantity	% of Total
eligible/contributing	37	31%
eligible/significant	3	3%
not eligible/non-contributing	41	35%
not eligible/out of period	37	31%
Total:	118	

Construction Date Decade Counts - West Linn - Buck Street Neighborhood RLS 2008

Decade	Quantity	% of Total
Unrecorded	1	1%
1890s	3	3%
1900s	7	6%
1910s	8	7%
1920s	24	20%
1930s	8	7%
1940s	12	10%
1950s	15	13%
1960s	3	3%
1970s	13	11%
1980s	7	6%
1990s	12	10%
2000s	5	4%
Total:	118	

Original Use Counts - West Linn - Buck Street Neighborhood RLS 2008

Original Use	Quantity	% of Total
COMMERCE / TRADE	1	1%
DOMESTIC	117	99%
Total:	118	

Material Counts - West Linn - Buck Street Neighborhood RLS 2008

Materials	Quantity	% of Total
BRICK	4	3%
CONCRETE	1	1%
STUCCO	1	1%
SYNTHETIC SIDING	31	26%
WOOD	81	69%
Total:	118	

Historic Building Report/Counts











(All Properties Inventoried)

Style Category Counts - West Linn - Buck Street Neighborhood RLS 2008

Style Categories	Quantity	% of Total
VICTORIAN ERA		
Queen Anne	2	
Stick	1	
Category Total:	3	3%
OTHER		
Other / Undefined	23	
Vernacular	14	
Category Total:	37	31%
MODERN PERIOD		
Contemporary	3	
Minimal Traditional	5	
Modern Period: Other	2	
Northwest Regional	2	
Ranch (Type)	23	
Shed (Type)	2	
Split Entry (Type)	1	
Split Level (Type)	2	
Category Total:	40	34%
LATE 20TH CENTURY		
Late 20th Century: Other	3	
Neo-Classical Revival	2	
Neo-Victorian	3	
Category Total:	8	7%
LATE 19TH/20TH CENT. PERIOD REVIVALS		
Arts & Crafts	1	
Colonial Revival	6	
English Cottage	1	
Tudor Revival	2	
Category Total:	10	8%
LATE 19TH/20TH CENT. AMER. MOVEMENTS		
Commercial (Type)	1	
Craftsman	17	
Foursquare (Type)	2	
Category Total:	20	17%
Total:	118	











Architectural Survey Data for West Linn - Buck Street Neighborhood RLS 2008

Oregon State Historic Preservation Office

Address/ Property Name	Ht	Eval/ NR	Yr(s) Built	Materials	Arch Classifs/Styles	Orig. Use/ Plan (Type)	RLS / ILS Dates	Listed Date	
6245 Atkinson St [house]	1	NP	c.1978	Horizontal Board	Late 20th Century: Other	Single Dwelling	8/14/2009		
6285 Atkinson St [house]	2	NC	c.1900	Synthetic Siding: Other/Undefi	Shed (Type)	Single Dwelling	8/14/2009		
<i>Comments: Significant modernization, no remaining historic fabric intact.</i>									
6111 Barclay St [house]	2	EC	c.1910	Horizontal Board	Colonial Revival	Single Dwelling Rectangular Block	8/14/2009		
6131 Barclay St [house]	2	NC	c.1938	Vertical Board Shingle	Modern Period: Other	Single Dwelling	8/14/2009		
6300 Barclay St [house]	2	EC	c.1910	Horizontal Board	Vernacular	Single Dwelling Crosswing	8/14/2009		
6315 Barclay St [house]	2	NC	c.1910	Vertical Board Shingle	Craftsman	Single Dwelling Bungalow	8/14/2009		
6352 Barclay St [house]	1	NC	c.1929	Synthetic Wood Siding Shingle	Ranch (Type)	Single Dwelling	8/14/2009		
6355 Barclay St [house]	1	NC	c.1923	Vertical Board Shingle	Vernacular	Single Dwelling Rectangular Block	8/14/2009		
6385 Barclay St [house]	1	NC	c.1937	Vertical Board Horizontal Board	Minimal Traditional	Single Dwelling	8/14/2009		
6222 Barlow St [house]	2	NP	c.2004	Synthetic Wood Siding Field Stone	Craftsman	Single Dwelling	8/14/2009		












Architectural Survey Data for West Linn - Buck Street Neighborhood RLS 2008

Oregon State Historic Preservation Office

Address/ Property Name	Ht	Eval/ NR	Yr(s) Built	Materials	Arch Classifs/Styles	Orig. Use/ Plan (Type)	RLS / ILS Dates	Listed Date	
6242 Barlow St [house]	1	NC	c.1952	Stucco	Ranch (Type)	Single Dwelling	8/14/2009		
<i>Comments: Non-contributing due to extensive alterations and additions.</i>									
6255 Barlow St [house]	2	NP	c.1997	Synthetic Wood Siding	Neo-Classical Revival	Single Dwelling	8/14/2009		
6265 Barlow St [house]	2	NP	c.1998	Horizontal Board	Neo-Classical Revival	Single Dwelling	8/14/2009		
6345 Barlow St [house]	1	NC	c.1919	Roman Brick	Ranch (Type)	Single Dwelling Ranch/Rambler	8/14/2009		
1410 Buck St [house]	2	NC	c.1980	Horizontal Board	Other / Undefined	Single Dwelling	8/14/2009		
1415 Buck St [house]	1	NC	c.1954	Vinyl Siding Standard Brick	Ranch (Type)	Single Dwelling Ranch/Rambler	8/14/2009		
1448 NE Buck St Fisberg House	2	ES	c.1895	Horizontal Board Shingle	Stick Queen Anne	Single Dwelling	8/14/2009		
1464 Buck St [house]	2	NC	c.1945	Vinyl Siding	Colonial Revival	Single Dwelling	8/14/2009		
1478 Buck St [house]	1	NP	c.1978	Wood Sheet	Contemporary	Single Dwelling	8/14/2009		
1481 Buck St [house]	1	NC	c.1945	Aluminum Siding	Ranch (Type)	Single Dwelling	8/14/2009		
<i>Comments: Window and siding alterations make this building non-contributing.</i>									

Architectural Survey Data for West Linn - Buck Street Neighborhood RLS 2008

Oregon State Historic Preservation Office

Address/ Property Name	Ht	Eval/ NR	Yr(s) Built	Materials	Arch Classifs/Styles	Orig. Use/ Plan (Type)	RLS / ILS Dates	Listed Date	
1516 Buck St [house]	1	EC	c.1900	Horizontal Board	Vernacular	Single Dwelling Rectangular Block	8/14/2009		
1535 Buck St [house]	1	EC	c.1950	Horizontal Board	Ranch (Type)	Single Dwelling Ranch/Rambler	8/14/2009		
1540 Buck St [house]	1	NP	c.2002	Synthetic Wood Siding Standard Brick	Ranch (Type)	Single Dwelling Ranch w/Garage	8/14/2009		
1562 NE Buck [House]	1	EC	c.1900	Horizontal Board	Vernacular	Single Dwelling	8/14/2009		
1595 Buck St [house]	1	EC	c.1946	Horizontal Board	Ranch (Type)	Single Dwelling	8/14/2009		
1596 Buck St [house]	2	EC	c.1924	Vertical Board	Craftsman	Single Dwelling Bungalow	8/14/2009		
1610 Buck St [house]	2	NP	c.1981	Horizontal Board	Modern Period: Other	Single Dwelling Rectangular Block	8/14/2009		
1615 Buck St [house]	2	ES	c.1915	Horizontal Board	Arts & Crafts	Single Dwelling Foursquare (Box)	8/14/2009		
1646 Buck St [house]	1	EC	c.1905	Horizontal Board	Vernacular	Single Dwelling	8/14/2009		
1651 Buck St [house]	2	NP	c.1981	Vinyl Siding	Other / Undefined	Single Dwelling	8/14/2009		
1670 Buck St [house]	1	NC	c.1947	Horizontal Board	Minimal Traditional	Single Dwelling	8/14/2009		

Comments: Two story garage faces Holmes Street

Comments: Non-contributing due to alterations.

Architectural Survey Data for West Linn - Buck Street Neighborhood RLS 2008












Oregon State Historic Preservation Office

Address/ Property Name	Ht	Eval/ NR	Yr(s) Built	Materials	Arch Classifs/Styles	Orig. Use/ Plan (Type)	RLS / ILS Dates	Listed Date
1690 Buck St Rasmussen House	2	ES	c.1895	Horizontal Board Shingle	Queen Anne	Single Dwelling	8/14/2009	
1691 Buck St [duplex]	2	NC	c.1928	Concrete Block Aluminum Siding	Other / Undefined	Multiple Dwelling	8/14/2009	
1712 Buck St [house]	2	NC	c.1900	Vinyl Siding	Foursquare (Type)	Single Dwelling	8/14/2009	
<i>Comments: Non-contributing due to significant window and siding alterations.</i>								
1715 NE Buck St Fosberg, F, House	2	EC	c.1890	Horizontal Board Shingle	Queen Anne	Single Dwelling	8/14/2009	
1741 Buck St [house]	2	NC	c.1926	Horizontal Board	Vernacular	Single Dwelling	8/14/2009	
1742 Buck St [house]	1	NP	c.1978	Horizontal Board Vertical Board	Contemporary	Single Dwelling	8/14/2009	
1764 Buck St [house]	1	NC	c.1910	Horizontal Board	Craftsman	Single Dwelling	8/14/2009	
1765 Buck St [house]	2	NC	c.1954	Aluminum Siding	Vernacular	Single Dwelling	8/14/2009	
1792 Buck St [house]	1	EC	c.1938	Horizontal Board	Colonial Revival	Single Dwelling	8/14/2009	
1797 Buck St [house]	2	NP	c.2009	Horizontal Board Field Stone	Neo-Victorian	Single Dwelling	8/14/2009	
1847 Buck St [house]	1	NP	c.1974	Wood Sheet	Other / Undefined	Single Dwelling	8/14/2009	



Architectural Survey Data for West Linn - Buck Street Neighborhood RLS 2008











Oregon State Historic Preservation Office

Address/ Property Name	Ht	Eval/ NR	Yr(s) Built	Materials	Arch Classifs/Styles	Orig. Use/ Plan (Type)	RLS / ILS Dates	Listed Date	
1895 W Buck St [house]	2	EC	c.1910	Horizontal Board	Vernacular	Single Dwelling	8/14/2009		
1912 Buck St [house]	1	NC	c.1905	Wood Sheet	Vernacular	Single Dwelling	8/14/2009		
1941 Buck St [house]	1	EC	c.1950	Aluminum Siding	Ranch (Type)	Single Dwelling	8/14/2009		
1942 Buck St [house]	1	EC	c.1950	Aluminum Siding	Ranch (Type)	Single Dwelling	8/14/2009		
1954 Buck St [house]	1	EC	c.1939	Vinyl Siding	Tudor Revival	Single Dwelling	8/14/2009		
1993 Buck St [house]	1	EC	c.1921	Horizontal Board	Craftsman	Single Dwelling	8/14/2009		
2041 Buck St [house]	2	NP	c.1991	Vinyl Siding	Late 20th Century: Other	Single Dwelling	8/14/2009		
2095 Buck St [house]	1	EC	c.1953	Horizontal Board Standard Brick	Ranch (Type)	Single Dwelling	8/14/2009		
2108 Buck St [house]	2	EC	c.1928	Cement Fiber Siding	Colonial Revival	Single Dwelling	8/14/2009		
2176 Buck St [house]	2	NP	c.1979	Horizontal Board Wood Sheet	Northwest Regional	Single Dwelling	8/14/2009		
2208 Buck St [house]	2	NC	c.1939	Horizontal Board Stucco	Tudor Revival	Single Dwelling	8/14/2009		

Comments: Non-contributing due to additions and window alterations.

Architectural Survey Data for West Linn - Buck Street Neighborhood RLS 2008

Oregon State Historic Preservation Office











Address/ Property Name	Ht	Eval/ NR	Yr(s) Built	Materials	Arch Classifs/Styles	Orig. Use/ Plan (Type)	RLS / ILS Dates	Listed Date	
2209 Buck St [house]	1	EC	c.1952	Horizontal Board Sandstone	Ranch (Type)	Single Dwelling	8/14/2009		
2222 Buck St [house]	2	NP	c.1995	Aluminum Siding	Neo-Victorian	Single Dwelling	8/14/2009		
2277 Buck St [house]	1	NP	c.1992	Vinyl Siding	Northwest Regional	Single Dwelling	8/14/2009		
2296 Buck St [house]	2	EC	c.1930	Shingle	Colonial Revival	Single Dwelling	8/14/2009		
2308 Buck St [house]	2	EC	c.1929	Cement Fiber Siding	Craftsman	Single Dwelling	8/14/2009		
2323 Buck St [house]	1	NP	c.1966	Horizontal Board	Ranch (Type)	Single Dwelling	8/14/2009		
2332 Buck St [house]	1	NC	c.1959	Vertical Board Flagstone	Other / Undefined	Single Dwelling	8/14/2009		
2367 Buck St [house]	1	EC	c.1919	Horizontal Board	Vernacular	Single Dwelling	8/14/2009		
2390 Buck St [house]	2	NC	c.1920	Aluminum Siding	Craftsman	Single Dwelling	8/14/2009		
2455 Buck St [house]	2	NP	c.1997	Vinyl Siding	Other / Undefined	Single Dwelling	8/14/2009		

Comments: Non-contributing due to significant window and materials alterations.

Comments: Non-contributing due to deck addition and window alterations.











Architectural Survey Data for West Linn - Buck Street Neighborhood RLS 2008

Oregon State Historic Preservation Office

Address/ Property Name	Ht	Eval/ NR	Yr(s) Built	Materials	Arch Classifs/Styles	Orig. Use/ Plan (Type)	RLS / ILS Dates	Listed Date	
6115 Caufield St [house]	1	NP	c.1972	Horizontal Board	Ranch (Type)	Single Dwelling	8/14/2009		
6280 Caufield St [house]	2	EC	c.1926	Vertical Board Shingle	Colonial Revival	Single Dwelling	8/14/2009		
6325 Caufield St [house]	1	NP	c.1981	Wood Sheet	Ranch (Type)	Single Dwelling	8/14/2009		
6332 Caufield St [house]	2	EC	c.1940	Horizontal Board	Minimal Traditional	Single Dwelling	8/14/2009		
6335 Caufield St [house]	2	NC	c.1937	Horizontal Board	Vernacular	Single Dwelling	8/14/2009		
6345 Caufield St [house]	2	NP	c.2006	Synthetic Wood Siding	Neo-Victorian	Single Dwelling	8/14/2009		
6352 Caufield St [house]	1	EC	c.1959	Shingle	Split Level (Type)	Single Dwelling	8/14/2009		
6379 Caufield St [house]	2	NC	c.1949	Wood Sheet	Other / Undefined	Single Dwelling	8/14/2009		
6122 Davenport St [house]	1	EC	c.1922	Horizontal Board	Craftsman	Single Dwelling	8/14/2009		
6154 Davenport St [house]	1	NC	c.1920	Vinyl Siding	Other / Undefined	Single Dwelling	8/14/2009		











Architectural Survey Data for West Linn - Buck Street Neighborhood RLS 2008

Oregon State Historic Preservation Office

Address/ Property Name	Ht	Eval/ NR	Yr(s) Built	Materials	Arch Classifs/Styles	Orig. Use/ Plan (Type)	RLS / ILS Dates	Listed Date	
6242 Davenport St [house]	2	EC	c.1963	Horizontal Board Vertical Board	Split Level (Type)	Single Dwelling	8/14/2009		
6270 Davenport St [house]	1	EC	c.1962	Vertical Board	Ranch (Type)	Single Dwelling	8/14/2009		
6275 Davenport St [house]	1	EC	c.1921	Vinyl Siding	Craftsman	Single Dwelling	8/14/2009		
6282 Davenport St [house]	1	EC	c.1940	Cement Fiber Siding	Minimal Traditional	Single Dwelling	8/14/2009		
6285 Davenport St [house]	2	NC	c.1945	Horizontal Board	Minimal Traditional	Single Dwelling	8/14/2009		
6148 Elliott St [house]	1	NC	c.1920	Horizontal Board	Vernacular	Single Dwelling	8/14/2009		
6255 Elliott St [house]	2	NP	c.1999	Aluminum Siding	Other / Undefined	Single Dwelling	8/14/2009		
6288 Elliott St [house]	2	NC	c.1924	Vinyl Siding	Foursquare (Type)	Single Dwelling	8/14/2009		
6291 Elliott St [house]	1	NC	c.1959	Vertical Board	Contemporary	Single Dwelling	8/14/2009		
6204 Failing St [house]	1	NP	c.1977	Wood Sheet	Other / Undefined	Single Dwelling	8/14/2009		











Architectural Survey Data for West Linn - Buck Street Neighborhood RLS 2008

Oregon State Historic Preservation Office

Address/ Property Name	Ht	Eval/ NR	Yr(s) Built	Materials	Arch Classifs/Styles	Orig. Use/ Plan (Type)	RLS / ILS Dates	Listed Date	
6210 Failing St [house]	2	NC	c.1931	Aluminum Siding	Other / Undefined	Single Dwelling	8/14/2009		
6254 Failing St [house]	2	EC	c.1900	Shingle	English Cottage	Single Dwelling	8/14/2009		
6255 Failing St [house]	1	EC	c.1953	Horizontal Board	Ranch (Type)	Single Dwelling	8/14/2009		
6320 Failing St [house]	2	EC	c.1948	Shingle	Vernacular	Single Dwelling	8/14/2009		
6120 Geer St [house]	2	NP	c.1990	Horizontal Board	Other / Undefined	Single Dwelling	8/14/2009		
6121 Geer St [house]	2	NC	c.1922	Wood Sheet	Other / Undefined	Single Dwelling	8/14/2009	<i>Comments: Ineligible due to additions and significant alterations.</i>	
6140 Geer St [house]	2	NP	c.1988	Wood Sheet	Other / Undefined	Single Dwelling	8/14/2009		
6265 Geer St [house]	1	NC	c.1953	Wood Sheet Horizontal Board	Ranch (Type)	Single Dwelling	8/14/2009	<i>Comments: Non-contributing due to carport addition and window alterations.</i>	
6280 Geer St [house]	2	EC	c.1942	Horizontal Board	Craftsman	Single Dwelling	8/14/2009		
6285 Geer St [house]	1	EC	c.1954	Horizontal Board	Ranch (Type)	Single Dwelling	8/14/2009		











Architectural Survey Data for West Linn - Buck Street Neighborhood RLS 2008

Oregon State Historic Preservation Office

Address/ Property Name	Ht	Eval/ NR	Yr(s) Built	Materials	Arch Classifs/Styles	Orig. Use/ Plan (Type)	RLS / ILS Dates	Listed Date		
2125 Hammerle St [house]	1	NC	c.1925	Horizontal Board Shingle	Craftsman	Single Dwelling	8/14/2009			
6105 Holmes St [house]	1	NC	c.1959	Horizontal Board	Ranch (Type)	Single Dwelling	8/14/2009			
				<i>Comments: Non-contributing due to additions and window alterations.</i>						
6116 Holmes St [house]	1	EC	c.1948	Horizontal Board Roman Brick	Ranch (Type)	Single Dwelling	8/14/2009			
6141 Holmes St [house]	2	NP	c.2003	Horizontal Board Vertical Board	Craftsman	Single Dwelling	8/14/2009			
6275 Holmes St [house]	1	NP	c.1981	Vinyl Siding	Ranch (Type)	Single Dwelling	8/14/2009			
6280 Holmes St [house]	2	NC	c.1920	Horizontal Board	Vernacular	Single Dwelling	8/14/2009			
6282 Holmes St [house]	1	NC	c.1924	Horizontal Board	Craftsman	Single Dwelling	8/14/2009			
6285 Holmes St [house]	3	NP	c.1986	Vertical Board Horizontal Board	Late 20th Century: Other	Single Dwelling	8/14/2009			
6126 Irving St [house]	1	NP	c.1991	Standard Brick Synthetic Wood Siding	Other / Undefined	Single Dwelling	8/14/2009			
6144 Irving St [house]	1	NP	c.1991	Standard Brick Horizontal Board	Other / Undefined	Single Dwelling	8/14/2009			






Architectural Survey Data for West Linn - Buck Street Neighborhood RLS 2008

Oregon State Historic Preservation Office

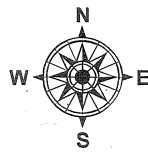
Address/ Property Name	Ht	Eval/ NR	Yr(s) Built	Materials	Arch Classifs/Styles	Orig. Use/ Plan (Type)	RLS / ILS Dates	Listed Date	
6270 Irving St [house]	2	NP	c.1991	Wood Sheet	Other / Undefined	Single Dwelling	8/14/2009		
6282 Irving St [house]	2	NP	c.1991	Standard Brick Horizontal Board	Shed (Type)	Single Dwelling	8/14/2009		
2120 Randall St [house]	1	EC	c.1948	Shingle	Ranch (Type)	Single Dwelling	8/14/2009		
2334 Randall St [house]	2	NC	c.1925	Horizontal Board Vertical Board	Craftsman	Single Dwelling Bungalow	8/14/2009		
2395 Randall St [house]	1	NC	c.1920	Horizontal Board	Craftsman	Single Dwelling	8/14/2009		
2444 Randall St [house]	1	NC	c.1924	Horizontal Board	Other / Undefined	Single Dwelling	8/14/2009		
2120 Tompkins St [house]	1	NP	c.1978	Wood Sheet	Other / Undefined	Single Dwelling	8/14/2009		
2140 Tompkins St [house]	1	NP	c.1978	Wood Sheet	Other / Undefined	Single Dwelling	8/14/2009		
2150 Tompkins St [house]	1	NP	c.1975	Wood Sheet	Other / Undefined	Single Dwelling	8/14/2009		
2260 Tompkins St [house]	2	NP	c.1977	Wood Sheet	Split Entry (Type)	Single Dwelling	8/14/2009		

Architectural Survey Data for West Linn - Buck Street Neighborhood RLS 2008

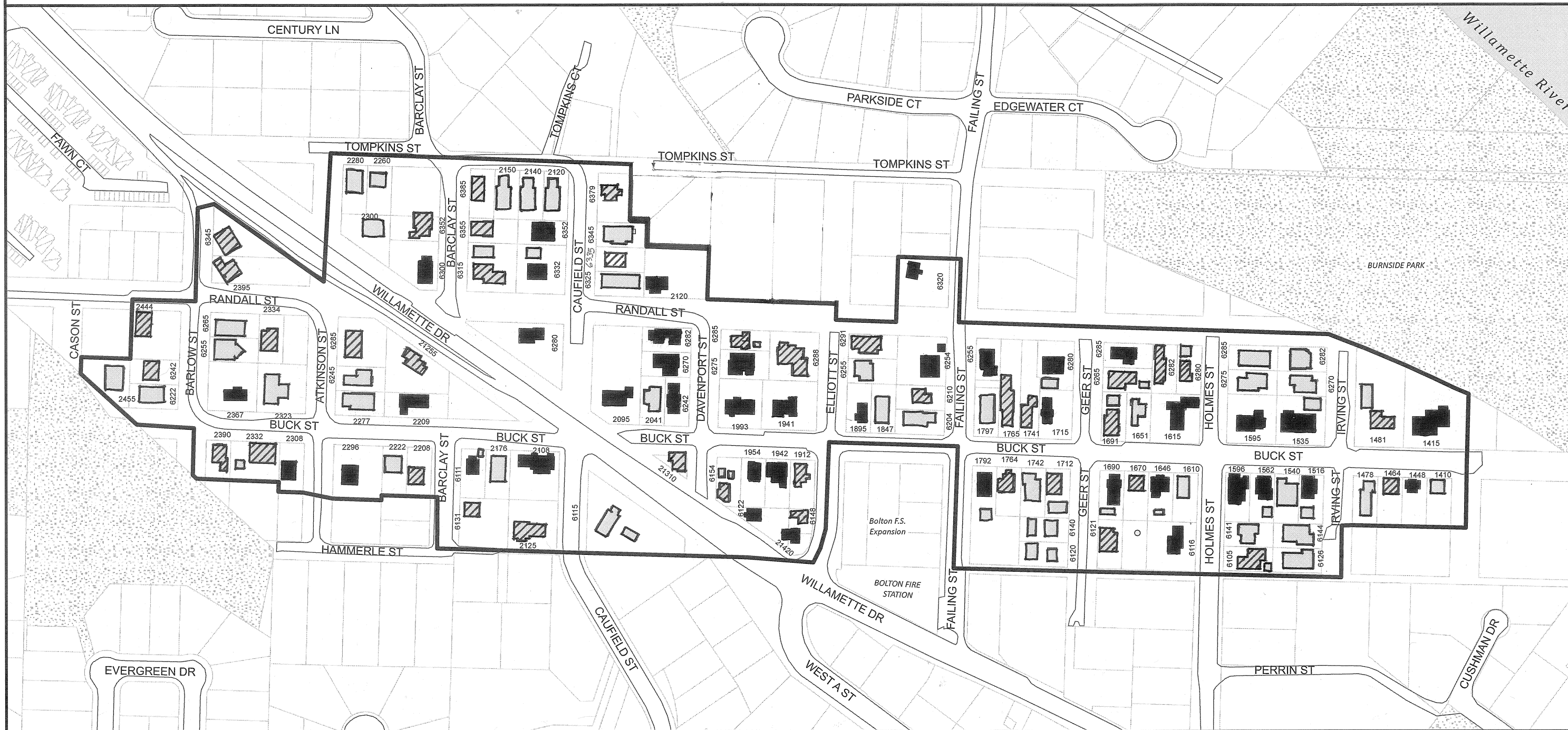
Oregon State Historic Preservation Office

Address/ Property Name	Ht	Eval/ NR	Yr(s) Built	Materials	Arch Classifs/Styles	Orig. Use/ Plan (Type)	RLS / ILS Dates	Listed Date		
2280 Tompkins St [house]	2	NP	c.1977	Vinyl Siding	Other / Undefined	Single Dwelling	8/14/2009			
2300 Tompkins St [house]	2	NP	c.1979	Horizontal Board Shingle	Other / Undefined	Single Dwelling	8/14/2009			
21255 Willamette Dr [house]	1	NC	c.1924	Horizontal Board Shingle	Craftsman	Single Dwelling	8/14/2009			
			<i>Comments: Non-contributing due to additions, porch and window alterations. Second house on property is more significant, but date is unknown.</i>							
21310 Willamette Dr [house]	1	NC	c.1921	Horizontal Board	Craftsman	Single Dwelling	8/14/2009			
			<i>Comments: Non-contributing due to porch and window alterations.</i>							
21420 Willamette Dr [house]	2	EC	c.	Aluminum Siding	Commercial (Type)	COMMERCIAL: General	8/14/2009			


Total Resources Identified: 118



BUCK STREET AREA Building Footprint Map - 2008 Reconnaissance Level Survey



Map Produced by:



This product is for informational purposes and may not have been prepared for, or be suitable for legal, engineering, or surveying purposes. Users of this information should review or consult the primary data and information sources to ascertain the usability of the information.

Parcel Base Source: Metro RLIS

HISTORIC/BUCKSTREET_DISTRICTMAP_20090824.MXD | AHA | 8-21-09, 8-24-09 v2

Legend

- Eligible / Contributing
- Not Eligible / Non-Contributing
- Not Eligible / Out-of-Period
- Building Outlines
- Project Boundary
- Parcel Lines
- Streets
- Address Numbers