SN1966-008

LOC. MAP ROLL # 8

OREGON STATE HIGHWAY DEPARTMENT

LOCATION DETAIL MAP

LAKE ROAD BALDOCK FREEWAY SECTION

INTERSTATE FREEWAY 205

CLACKAMAS COUNTY

R.T. EWEN, RESIDENT LOCATING ENGINEER

1966

SCALE: 1" = 100'

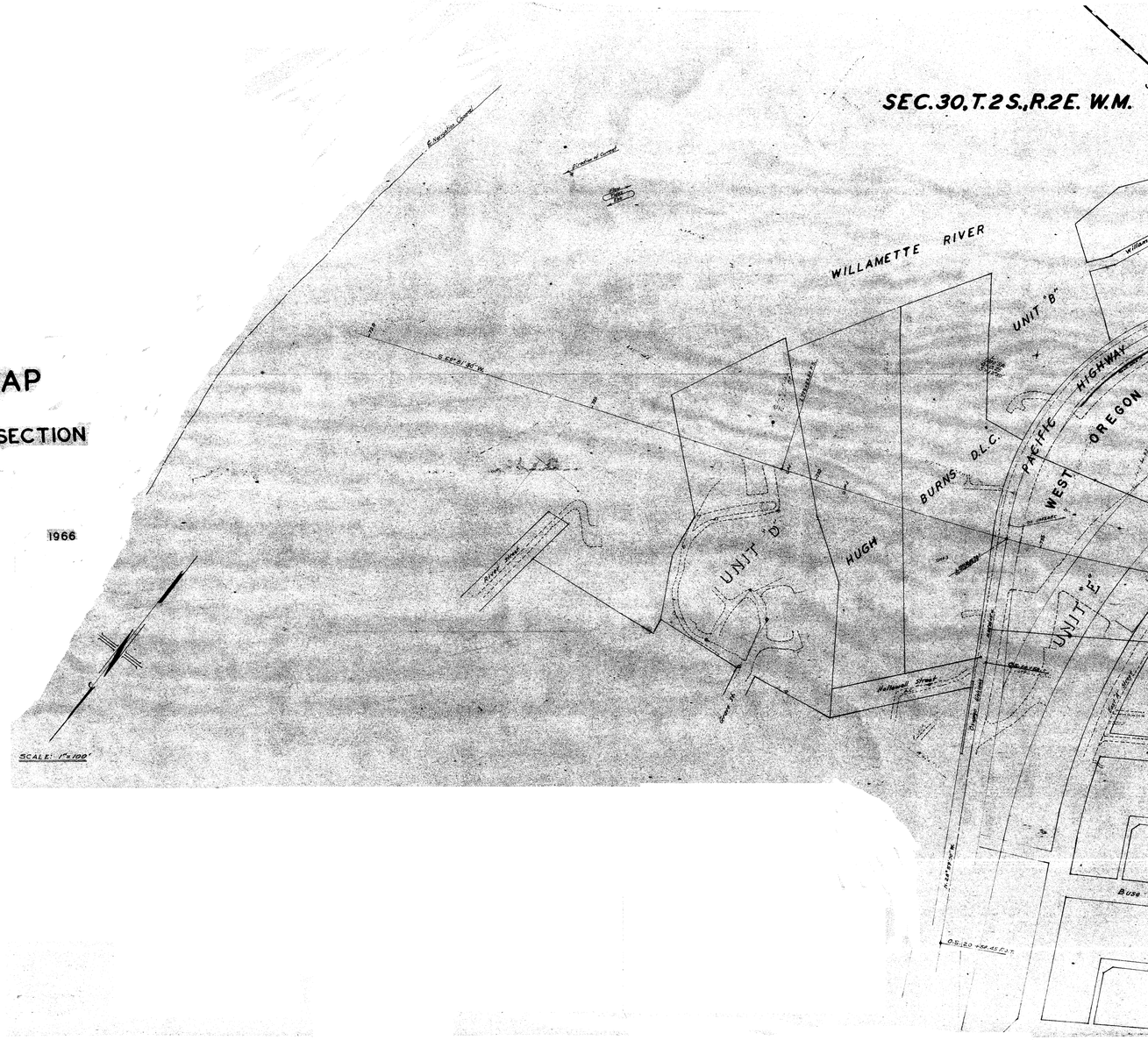

LOC. MAP ROLL # 8

SUNSET CITY

BLOCK	LOT	OWNER	BOOK & PAGE #
1	123 & 4	Dona A. Greenquist	299 - 230
"	1 & 2	John & Jessie Spencer	649 - 34
"	3 & 4	Eastern Mortgage	520 - 535
"	5	Otto E. Smith	582 - 19
"	6	Howard & Gladys Hays	403 - 546
"	7	Brookemp & Jaeger Inc.	637 - 998
"	8	Alcojo & Sophia Kuss	230 - 333
"	1	Chas. H. Hockett	460 - 605
"	2	John Belsch	228 - 534
"	3	Fred & Blanche Sweeney	476 - 287
"	4 & 5	Merl L. Bell	
"	1 & 2	Donald & Virginia Dickson	656 - 558
6		Chas. & Margret Goodman	
"		Contract to	
"	3,4,5,6,7 & 8	Luther & Lucilla Betts	609 - 386
"	1,2 & 3	Bill & Ann Patrick	623 - 70
"	4,5 & 6	Carl I Brosam	642 - 530
"	7 & 8	Arthur & Josephine Waldon	
7	1,2 & 3	Harold & Elizabeth Adams	397 - 103
8	1,2 & 3	Douglas & Julia Larson	522 - 1
"	4,5,6,7 & 8	" " "	65 - 746
"	1,2 & 3	" " "	560 - 391
"	4	Florence Corp	421 - 148
"	11 & 12	Jesse & Ida Nicholson	621 - 441
"	13 & 14	Jewell & Clara Hines	581 - 593
"	10	Florence Corp	421 - 148
"	15,16 and 8	Raymond & Margret Bammert	584 - 818
"	20 acres of	on Contract to	
"	5,6,7 & 8	Donald & Mary Pannwart	634 - 95
"	2 & Part 3	Delbert & Viola Lewis	633 - 458
11	1	Catherine Young	635 - 287
"	3 & 4	Peter & Salimenia Pidcaunas	546 - 148
"		on Contract to	
"	5,11 & 12	Hollis Doyle	585 - 799
"		on Contract to	
"		Melvin & Goldie Bass	31 - 813
12	1	Louis & Lydia Schabner	594 - 612
"	9 & 10	Martarine Langton	527 - 936
"	6,7 & 8	George & Mary Gessner	456 - 724
"	2	Ernest Bergmann	475 - 64
"		Arthur & Dolores Waldon	643 - 920
"		on Contract to	
"	3	Rose E. Pope	104 - 166
"	4	Ruth M. Wallace	105 - 166
"	5 & 6	[illegible]	[illegible]
"	7 & 8	[illegible]	[illegible]

SEC. 31, T. 2 S., R. 2 E. W.M.

WILLAMETTE RIVER

GOVERNMENT LOCKS

GOVERNMENT LOCKS

T. 2 S., R. 2 E., W.M.
T. 2 S., R. 1 E., W.M.

Begin West Linn-Pacific Highway Section

UNIT "B"

UNIT "A"

UNIT "C"

UNIT "D"

UNIT "E"

CITY OF WEST LINN

HUGH L. BURNS D.L.C.

ROBERT MOORE D.L.C.

WILLAMETTE FALLS DRIVE

L.A. & RUTH WIEVESICK

P.G.E.

CUT

FILL

SAWDUST STOCKPILE
A.C. Concrete

CONCRETE SETTLEMENT TANKS

FLOOR OF ROCK QUARRY

S 47 55' 15" W

S. 50° 27' 00" W.

S. 52° 02' 30" W.

S. 54° 12' 30" W.

"E" Line
Δ = 50° C.R.
Δ = 29° 27' 15"
L = 245.42
R = 490.0'

"W" 780.00 P.O.T.

"E" 780 + 45.8 P.T.

"E" 780 + 45.8 P.C.

WEST LINN CITY LIMITS

LIMITS OF DUMP AREA
GARBAGE DUMP

TURN AREA

CITY OF WEST LINN
169-66

L.A. & RUTH WIEVESICK
586-676
484-337
201-353

GEORGE L. HIBBARD
ANNE E. HIBBARD
580-831

WILLIAM & JANET TRIP
527-249
528-168
528-430

Note: See 50' Scale Map for Detail
North of West A.St. (as Platted)

THE NATURE CONSERVANCY, A DISTRICT OF COLUMBIA CORP.
628-18

WEST OREGON CITY

SEC. 31
SEC. 30

SUNSET AVE.

SUNSET CITY

WEST SIDE ADDITION

MAPLE ST.

ALDER AVE.

PINE ST.

VACATED ST.

FALLS VIEW AVE.

WALDEN

OAK

CANEMAH

RIVERVIEW AVE.

LEWIS ST.

KELLEY ST.

SUNSET AVE.

CHESTNUT

Bus St.

S.W. COR. HUGH BURNS D.L.C.

S.E. COR. DAVID BURNS D.L.C.

L.A. & RUTH WIEVESICK D.L.C. 18-66

ROBERT MOORE D.L.C.
JULIA ANN LEWIS D.L.C.

SOUTHERLY CORNER JULIA LEWIS, D.L.C.

800-996INS

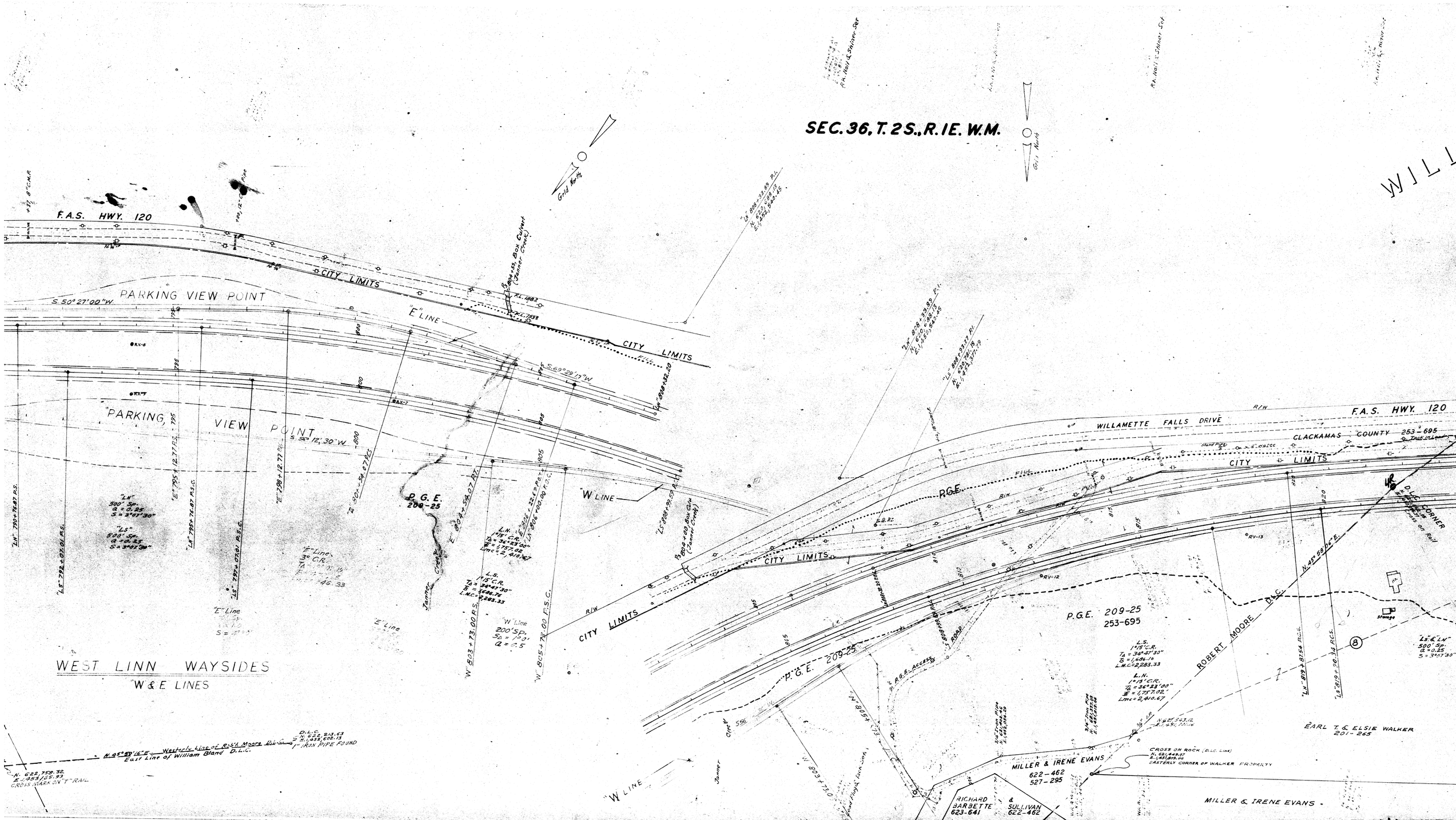

SEC. 36, T. 2S., R. 1E. W.M.
Grid North
F.A.S. HWY. 120
CITY LIMITS
PARKING VIEW POINT
S. 50° 27' 00" W.
"E" LINE
S. 69° 29' 17" W.
"PARKING VIEW POINT
S. 56° 12' 30" W.
"W" LINE
P.G.E. 209-25
WILLAMETTE FALLS DRIVE
CLACKAMAS COUNTY 253-695
P.G.E. 209-25
253-695
ROBERT MOORE D.L.C.
EARL T. & ELSIE WALKER
201-265
MILLER & IRENE EVANS
622-462
527-295
RICHARD BARBETTE
623-641
& SULLIVAN
622-462
MILLER & IRENE EVANS
WEST LINN WAYSIDES
"W & E LINES

WILLAMETTE & TUALATIN TRACTS
SEVENTH AVENUE HIGHWAY
F.A.S. HWY. 120
8TH AVE.
COUNTY ROAD NO. 458
MOEHNKE ST.
4TH ST.
5TH ST.
6TH ST.
7TH ST.
8TH ST.
9TH ST.
TENTH STREET
THIRTEENTH ST.
ABROSE M.K. PERRIN FIELDS D.L.C.
"A" LINE
"B" LINE
"C" LINE
"D" LINE
JOHNSON ROAD
CITY LIMITS
WILLAMETTE FALLS DRIVE
SOLOMO ROAD
STRUCTURE OVER
VACATED TRACT
P.G.E. 209-25 253-695
WILLAMETTE TRACTS
PARSONS ADD
VIRGINIA LANE
CITY OF WEST LINN
RESERVOIR
M.K. PERRIN D.L.C.
W. BLAND D.L.C.
NOTE: REFER TO ADDENDUM AT RIGHT END OF MAP FOR UPPER SOLOMO ROAD.
See detail map at right end this roll
SEC. 35 T. 2 S., R. 1 E. W.M.
Miller & Irene Evans
Ben W. & Daisy B. Tannler
William M. & Mildred M. Greene
Lawrence A. & Alice V. Ellis
Albert Robinson
Theodore J. & Gene Gary
Georgia Coons
Edward & Velma Fredrick
Morris E. & Lavinia Dunwoodie
Albert M. & Muriel Holbach
John N. Lovejoy
Lee W. & C.J. Schaber
Lyle W. & Virginia L. Parsons
Marcella Brooks
Benjamin & Stella Pritchle
Approx. Location of 36|35 Section Corner
FOUND "T" RAIL
UN-IMPROVED

LOC. MAP BOLT # 8

SALOMO ROAD ADDENDUM

SEC. 35 T. 2 S., R. 1 E. W.M.

B. W. & Daisy V. Tannler
484-379
431-514

SCALE: 1" = 100'

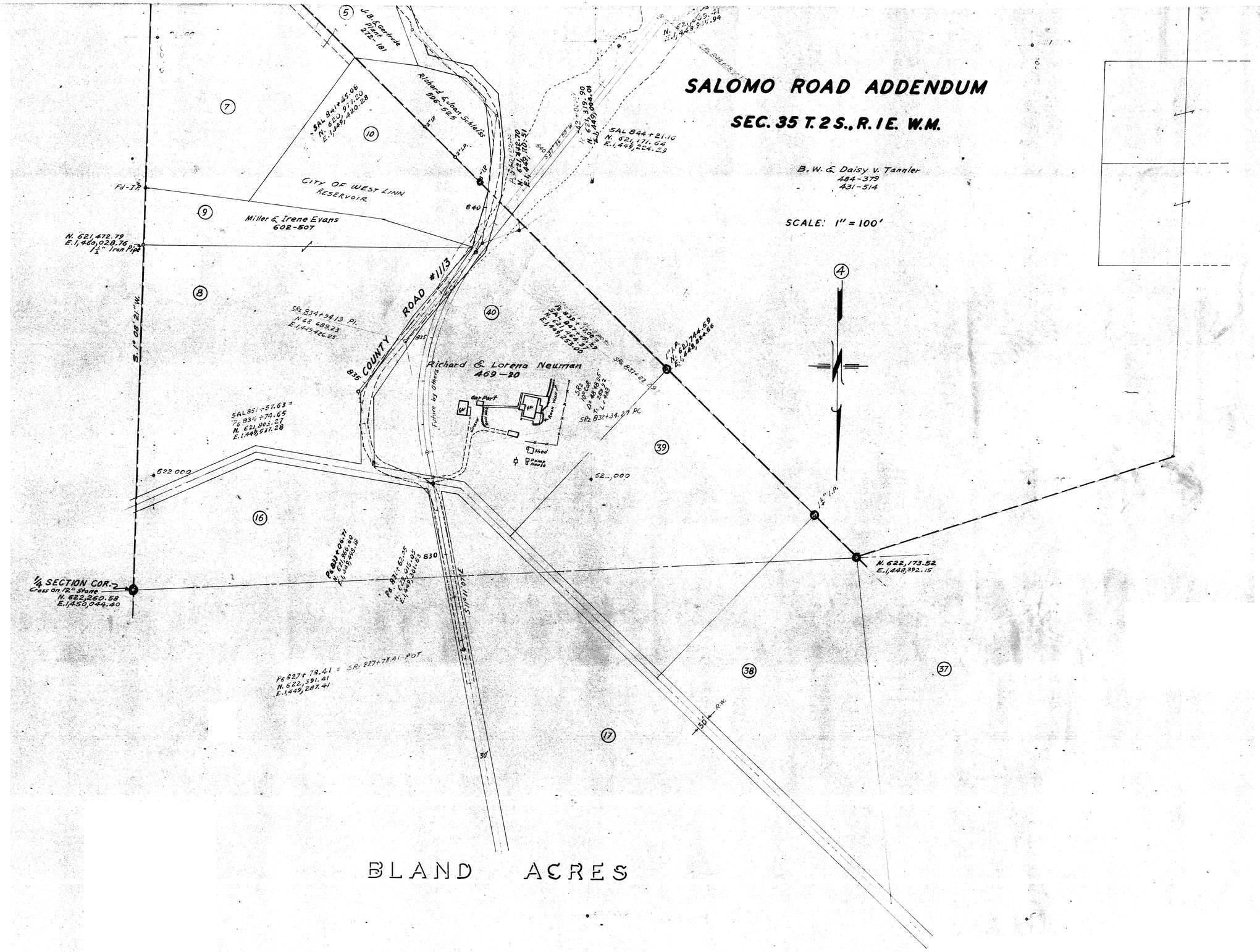

LOC. MAP BOLT # 8
SN1966-008