City of West Linn 2015 Street Improvements: Slurry Sealing Schedule *UPDATED 8/21/2015*

NORTH

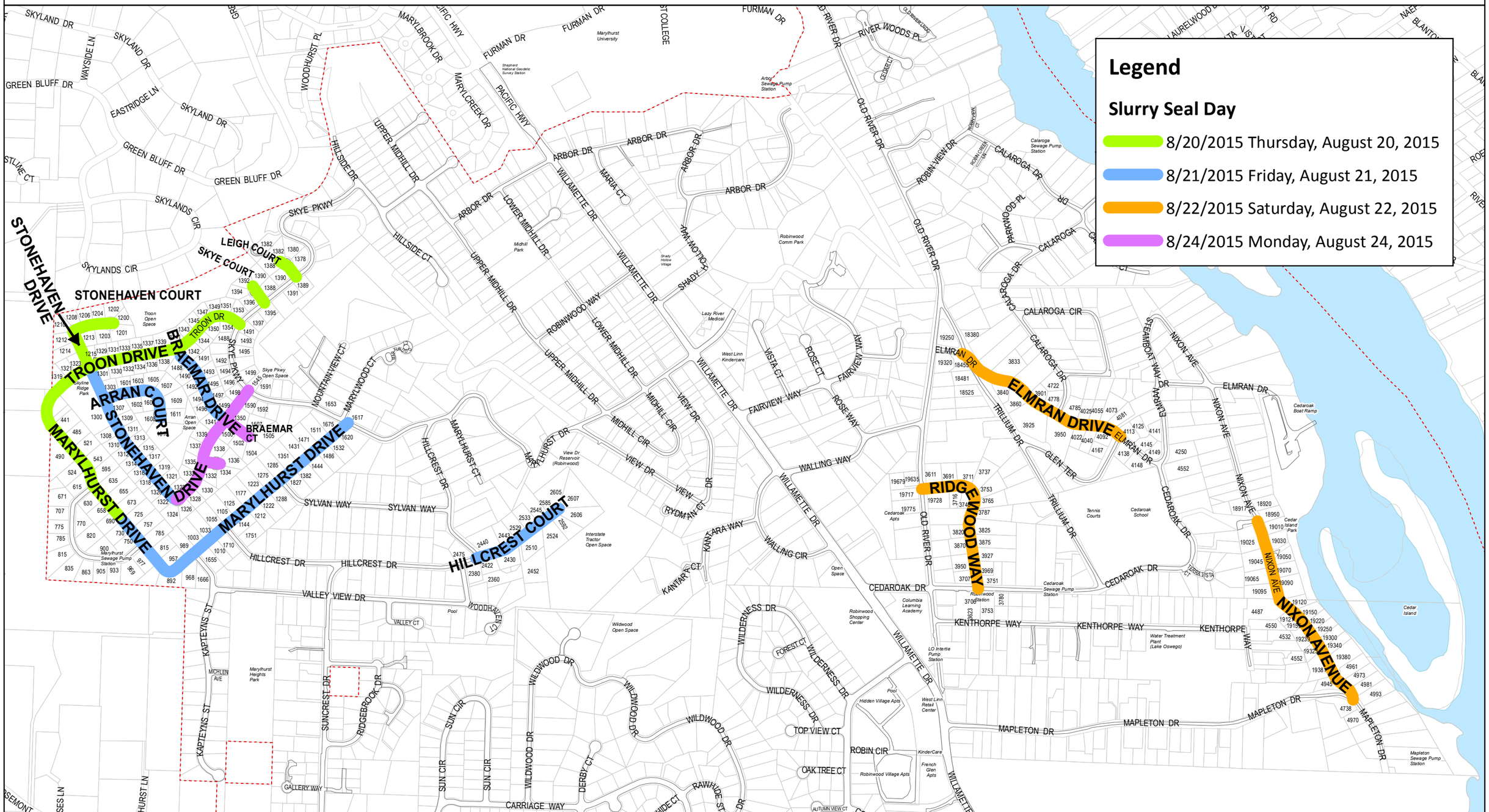

Map & Overlays Provided by West Linn GIS Tax Lot Base Map: Clackamas County

This product is for informational purposes and may not have been prepared for, or be suitable for legal, engineering, or surveying purposes.
Users of this information should review or consult the primary data and information sources to ascertain the usability of the information.

0 500 1,000 2,000 Feet

Map Created: 8/21/2015

LOC: G:\PROJECTS\GIS\STREETPROJECTS\WESTLINNPROJECTSSUMMER2015\PROJECTS_2015_FOR_WEB_SLURRYSCHEDULE_V3.MXD | KAHA

AUGUST 2015

West Linn GIS
GEOGRAPHIC INFORMATION SYSTEMS

City of West Linn 2015 Street Improvements: Slurry Sealing Schedule

CENTRAL

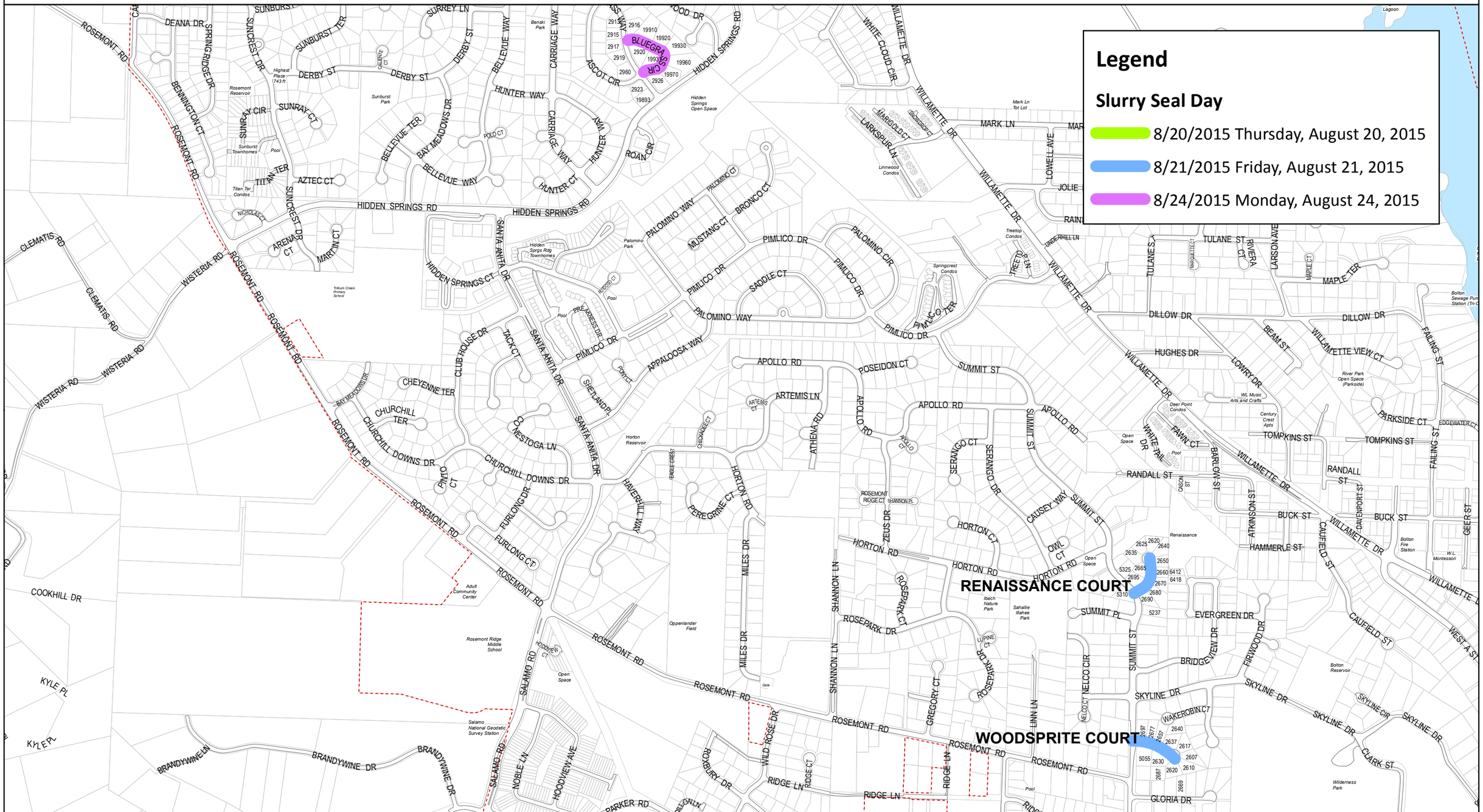

Map & Overlays Provided by West Linn GIS Tax Lot Base Map: Clackamas County

This product is for informational purposes and may not have been prepared for, or be suitable for legal, engineering, or surveying purposes. Users of this information should review or consult the primary data and information sources to ascertain the usability of the information.

0 500 1,000 2,000 Feet

Map Created: 8/19/2015

LOC: G:\PROJECTS\GIS\STREETPROJECTS\WESTLINNPROJECTSSUMMER2015\PROJECTS_2015_FOR_WEB_SLURRYSCHEDULE_V2.MXD | KAHA

AUGUST 2015

N W E S

West Linn GIS GEOGRAPHIC INFORMATION SYSTEMS

City of West Linn 2015 Street Improvements: Slurry Sealing Schedule *UPDATED 8/21/2015*

SOUTH

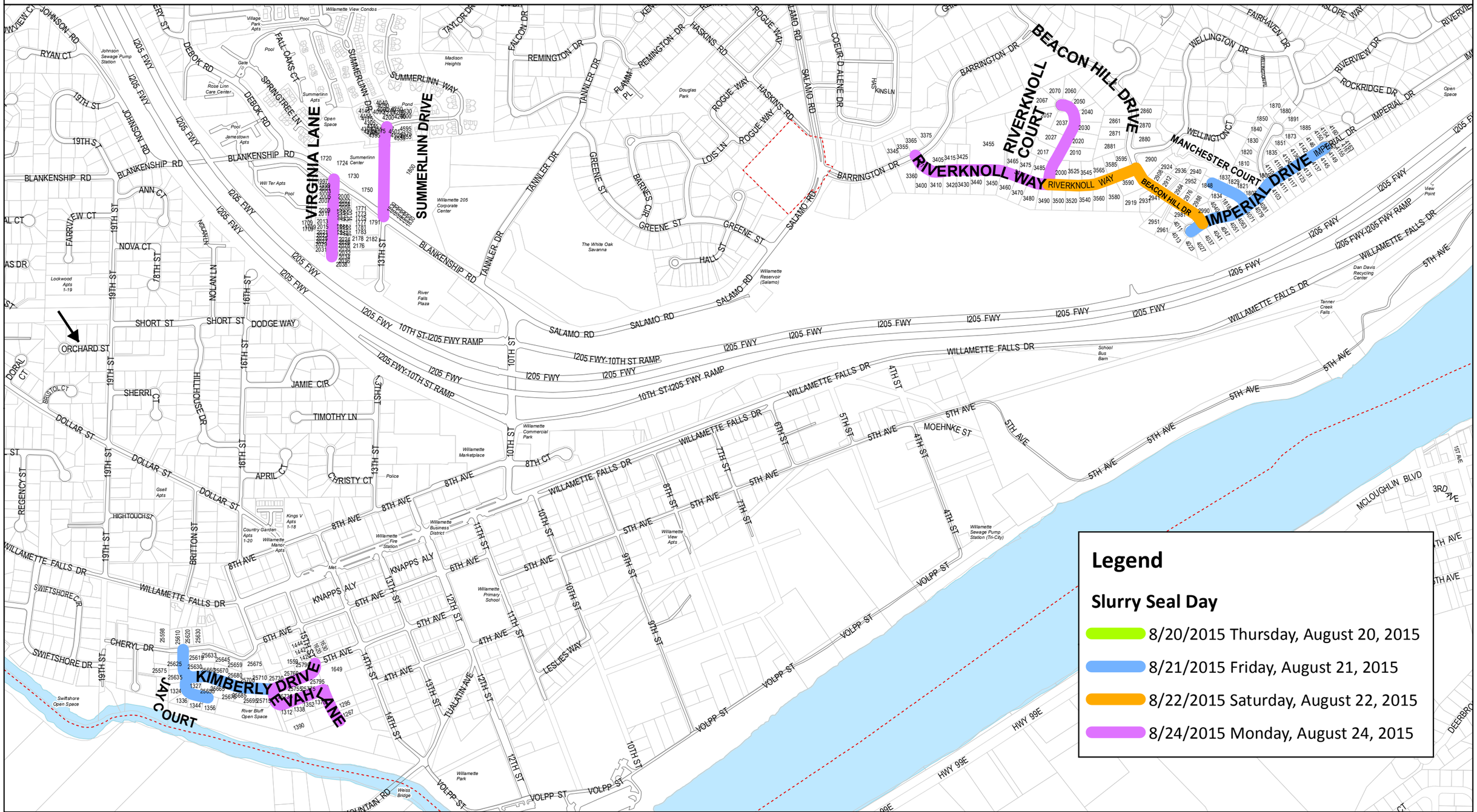

Map & Overlays Provided by West Linn GIS Tax Lot Base Map: Clackamas County

This product is for informational purposes and may not have been prepared for, or be suitable for legal, engineering, or surveying purposes. Users of this information should review or consult the primary data and information sources to ascertain the usability of the information.

0 500 1,000 2,000 Feet

Map Created: 8/21/2015

LOC: G:\PROJECTS\GIS\STREETPROJECTS\WESTLINNPROJECTSSUMMER2015\PROJECTS_2015_FOR_WEB_SLURRYSCHEDULE_V3.MXD | KAHA

AUGUST 2015

N W E S

West Linn GIS GEOGRAPHIC INFORMATION SYSTEMS