















This product is for informational purposes and may not have been prepared for, or be suitable for, legal, engineering, or surveying purposes. Users of this information should review or consult the primary data and information sources to ascertain the usability of the information.

 Robinwood Neighborhood Association

-  West Linn City Limits
-  Taxlots\*
-  Structures\*\*
-  Unimproved Right-of-Way
-  Freeway
-  Streets
-  Streams
-  Ponds
-  Rivers
-  Parks and Open Spaces
-  City Owned Property
-  Areas Outside of West Linn

\*Taxlots Source: Clackamas County GIS  
\*\* Structures Data Source: Metro RLIS, 2023  
All other map layers and map production: West Linn GIS

0 0.15 0.3 Miles  
0 800 1,780 US Feet

NAD 1983 HARN StatePlane Oregon North FIPS 3601 Feet Intl

©Properly\_Created\_by\_courtesy\_of\_COGA\_20230824\_MarkLineForLot\_Map20230824\_MarkLineForLot\_Map20230824\_MarkLineForLot\_Map20230824\_MarkLineForLot\_Map20230824