












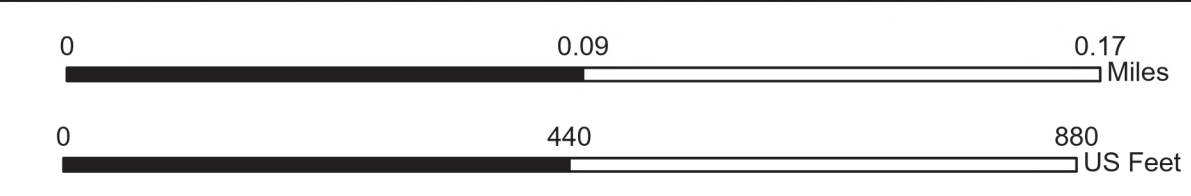


This product is for informational purposes and may not have been prepared for, or be suitable for, legal, engineering, or surveying purposes. Users of this information should review or consult the primary data and information sources to ascertain the usability of the information.

 Marylhurst Neighborhood Association

-  West Linn City Limits
-  Taxlots*
-  Structures**
-  Unimproved Right-of-Way
-  Freeway
-  Streets
-  Streams
-  Ponds
-  Parks and Open Spaces
-  City Owned Property
-  Areas Outside of West Linn

*Taxlots Source: Clackamas County GIS
 ** Structures Data Source: Metro RLIS, 2023
 All other map layers and map production: West Linn GIS



NAD 1983 HARN StatePlane Oregon North FIPS 3601 Feet Intl

© 2024 West Linn GIS. All rights reserved. This map is a derivative work of the City of West Linn GIS data.

