



Source: esri bibliography website: <http://gis.library.esri.com>



Welcome to the New GIS Bibliography: Please update your bookmarks to reflect the new link, <http://gis.library.esri.com>.


Search


Keyword 


Go

Advanced search

Home > Details for: A Successful GIS for a Small City :

 Normal view

 MARC view

 ISBD view

## A Successful GIS for a Small City : An Overview of West Linn's GIS.

by **Aha, Kathy.**

Analytics: [Show analytics](#)


Publisher: San Diego, CA 2002.


Subject(s): [Lessons Learned from GIS Implementation](#)

Online resources: [View Paper Online](#)

Source: [2002 Esri International User Conference](#)






**Abstract:** This paper describes the GIS at the City of West Linn. West Linn is located in Clackamas County, Oregon, and is within the Portland metropolitan area. The City of West Linn is approximately eight square miles and has a population of more than 23,000. This paper describes the many GIS products and tools that have been put in place to provide a useful, centralized GIS. Brief discussion is given on development and deployment, map products, MapObjects application, and the Web. Working with limited resources, this paper describes providing a GIS to several disciplines throughout the City including planners, engineers, public works field personnel, police, and City managers.

 **Print**


 **Unhighlight**

**Save record** ▾

**More searches** ▾

Share      **Tweet**

[Esri Home](#) | [Contact Us](#)

 100% ▾