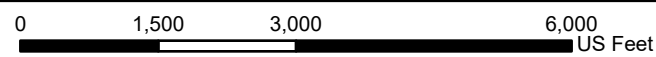


1	Map Book Page Index
	Drainage Basin
	Pond
	River
	Park/Open Space
	City Owned Property
	West Linn City Limits
	Area Outside of West Linn City Limits

This product is for informational purposes and may not have been prepared for, or be suitable for, legal, engineering, or surveying purposes. Users of this information should review or consult the primary data and information sources to ascertain the usability of the information.

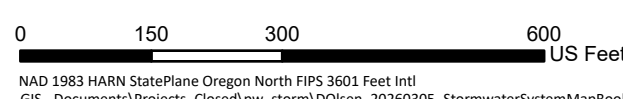


NAD 1983 HARN StatePlane Oregon North FIPS 3601 Feet Intl
 GIS - Documents\Projects_Closed\pw_storm\DOlsen_20260305_StormwaterSystemMapBook\StormwaterSystemMapBook\StormwaterSystemMapBook.aprx | sschwarz





This product is for informational purposes and may not have been prepared for, or be suitable for legal, engineering, or surveying purposes. Users of this information should review or consult the primary data and information sources to ascertain the usability of the information.



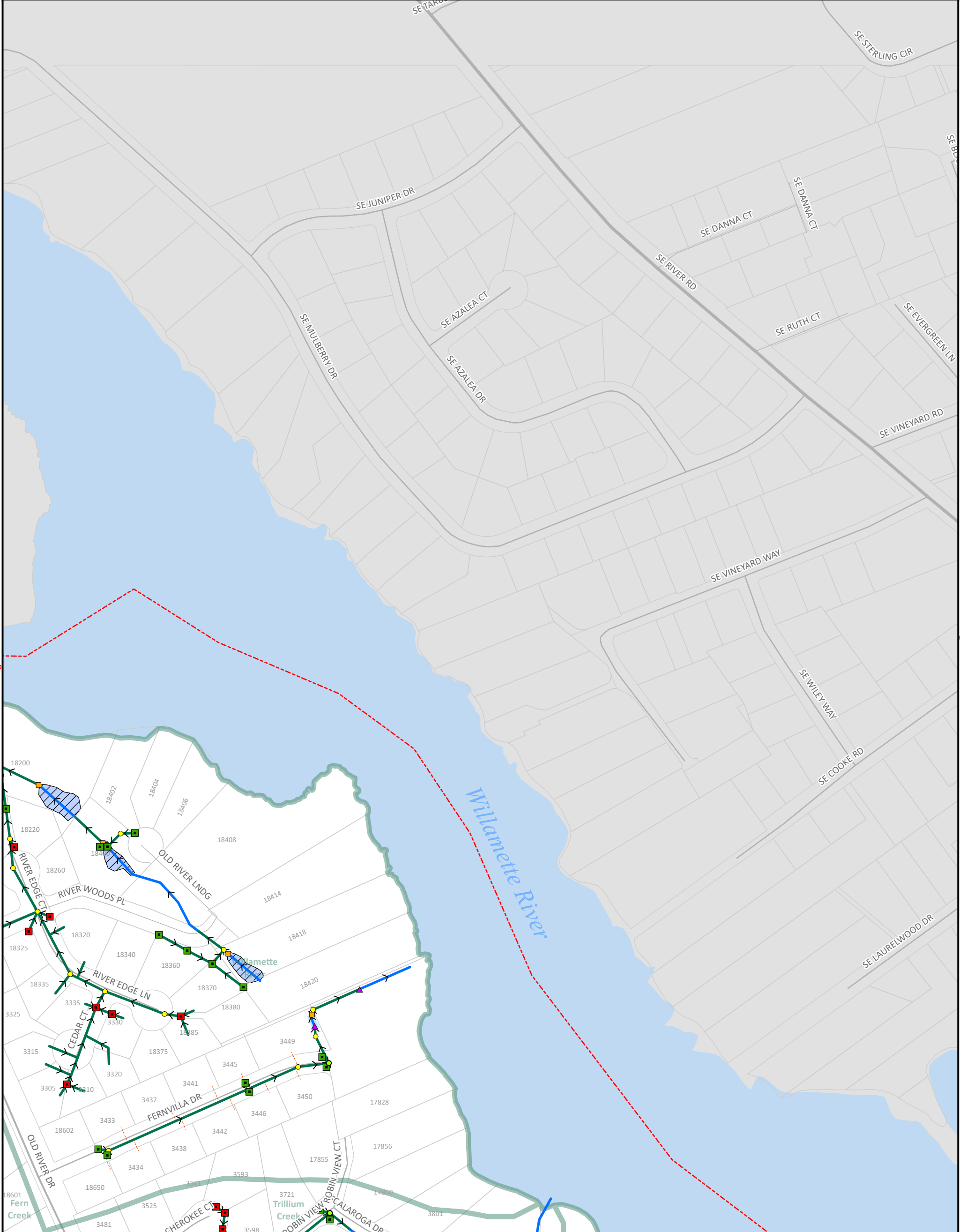
NAD 1983 HARN StatePlane Oregon North FIPS 3601 Feet Intl
 GIS - Documents\Projects_Closed\pw_storm\DOlsen_20260305_StormwaterSystemMapBook\StormwaterSystemMapBook\StormwaterSystemMapBook.aprx | ssschwarz



Page 1 ▲

Page 3 ▲

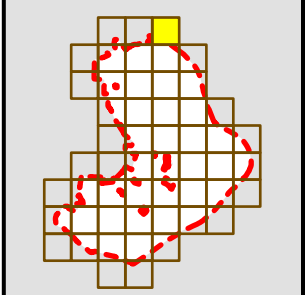
Page 6 ▼



Page 2 ▲

Page ▲

- | | | |
|-----------------------------------------------------------------|---------------------------------------------------------------------------------------|-----------------------------------------------------------------------------------------|
| ■ Sumped Catch Basin | — Open Ditch or Creek | — River |
| ■ Flow-Thru Catch Basin | — Stormwater Laterals | — Park/Open Space |
| ● Pollution Control Manhole | > System Flow Direction | □ Taxlots |
| ○ Manhole | □ Drainage Basin | □ Unimproved Right-Of-Way |
| ■ Inlet | — Path/Trail | □ City Owned Property |
| ▲ Outfall | — Public Pond | □ West Linn City Limits |
| — Storm Pipe | — Private Pond | □ Area Outside of West Linn City Limits |

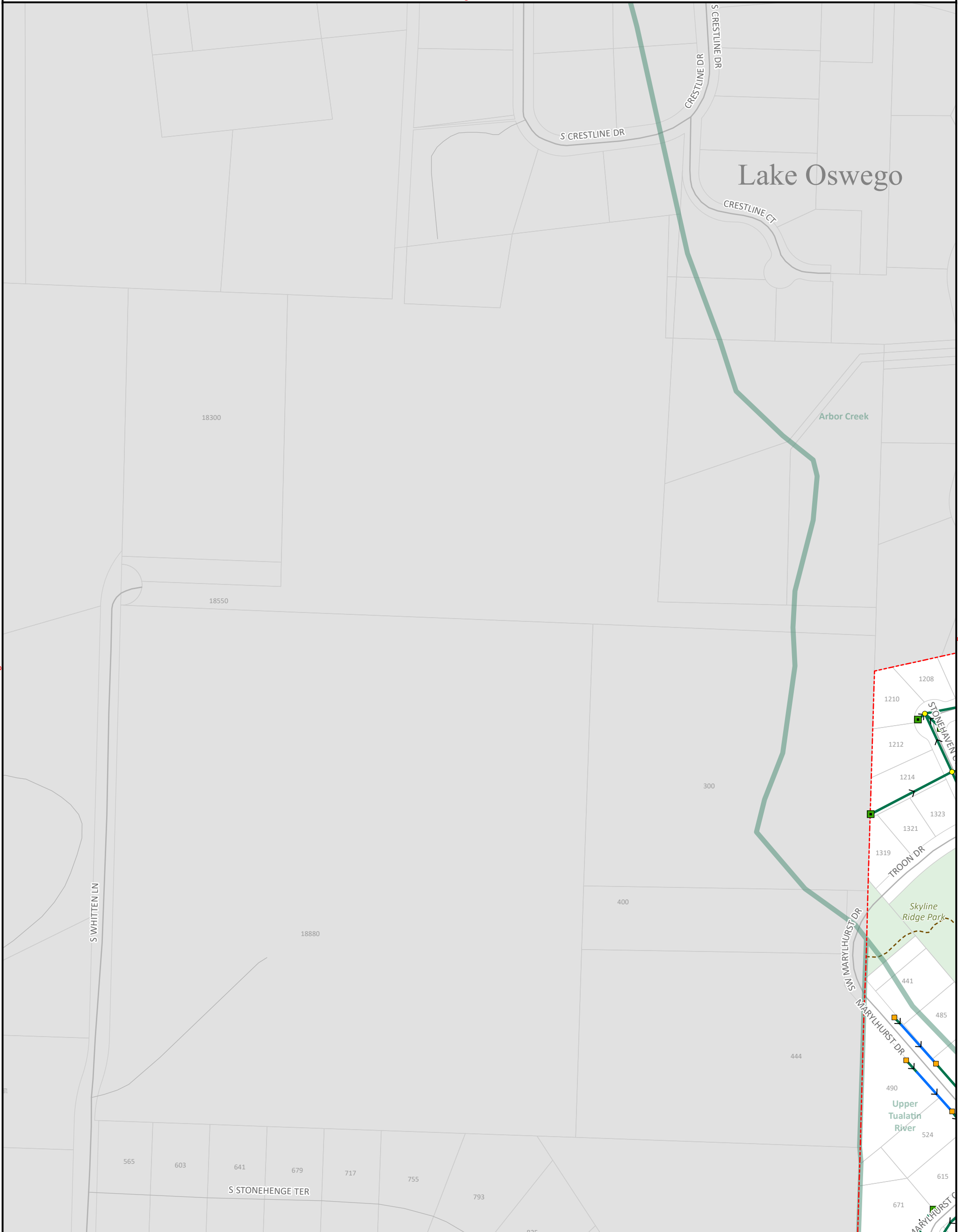


This product is for informational purposes and may not have been prepared for, or be suitable for, legal, engineering, or surveying purposes. Users of this information should review or consult the primary data and information sources to ascertain the usability of the information.

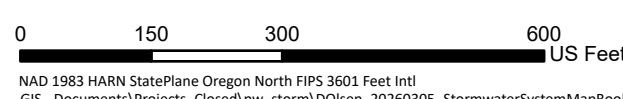


NAD 1983 HARN StatePlane Oregon North FIPS 3601 Feet Intl
 GIS - Documents\Projects_Closed\pw_storm\DOlsen_20260305_StormwaterSystemMapBook\StormwaterSystemMapBook\StormwaterSystemMapBook.aprx | sschwarz





This product is for informational purposes and may not have been prepared for, or be suitable for legal, engineering, or surveying purposes. Users of this information should review or consult the primary data and information sources to ascertain the usability of the information.

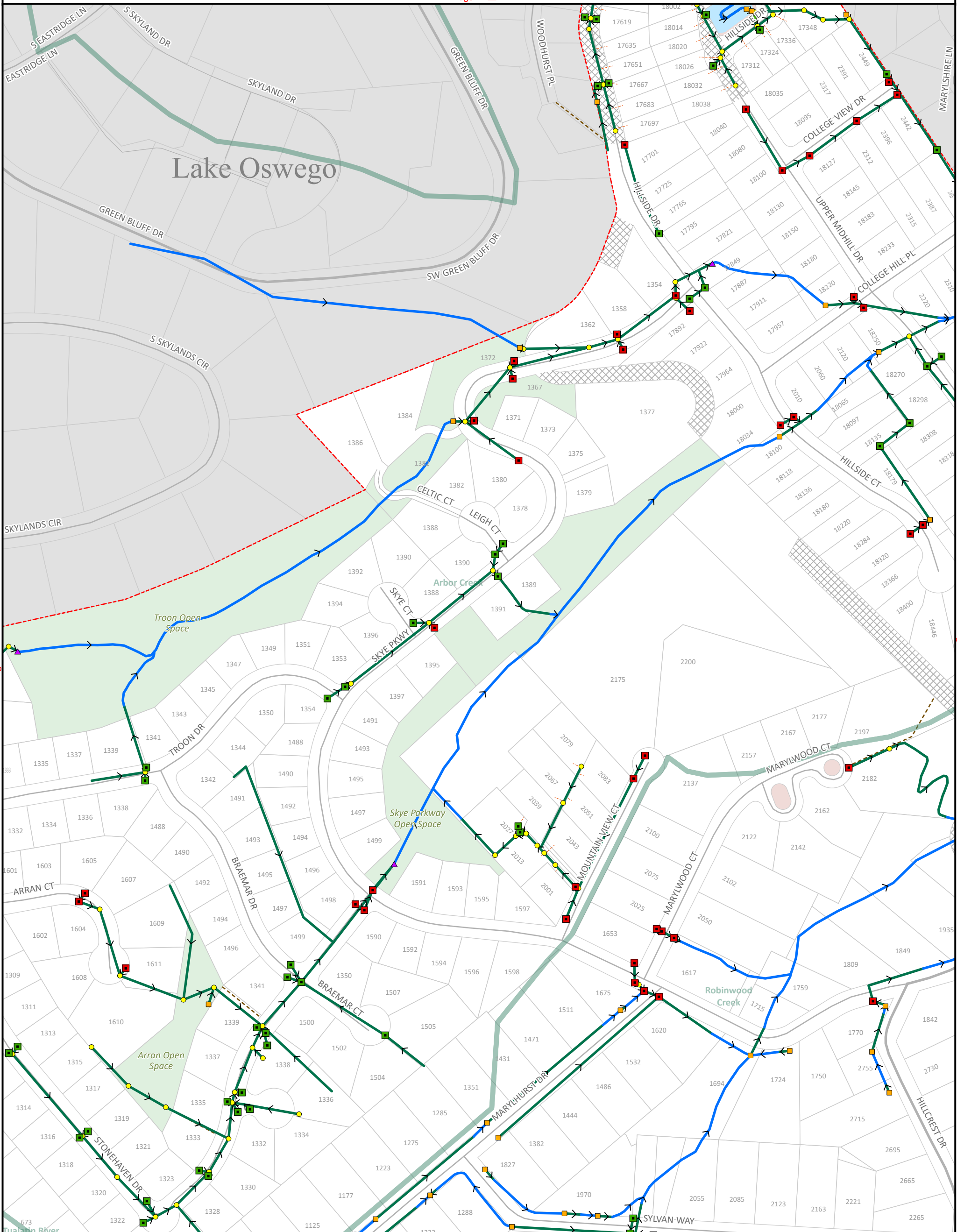


NAD 1983 HARN StatePlane Oregon North FIPS 3601 Feet Intl
 GIS - Documents\Projects_Closed\pw_storm\DOlsen_20260305_StormwaterSystemMapBook\StormwaterSystemMapBook\StormwaterSystemMapBook.aprx | sschwarz



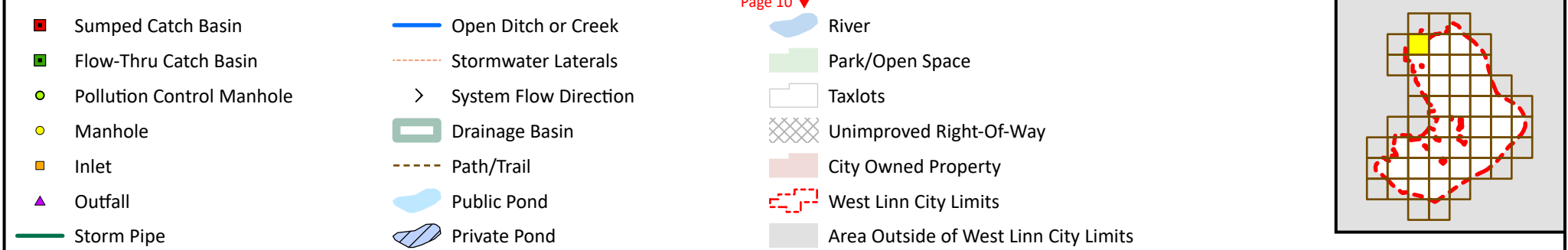
Page ▲

Page 5 ▼

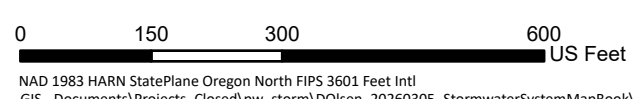


Page 4 ▲

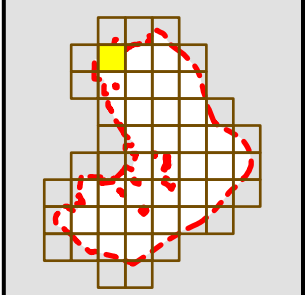
Page 6 ▼

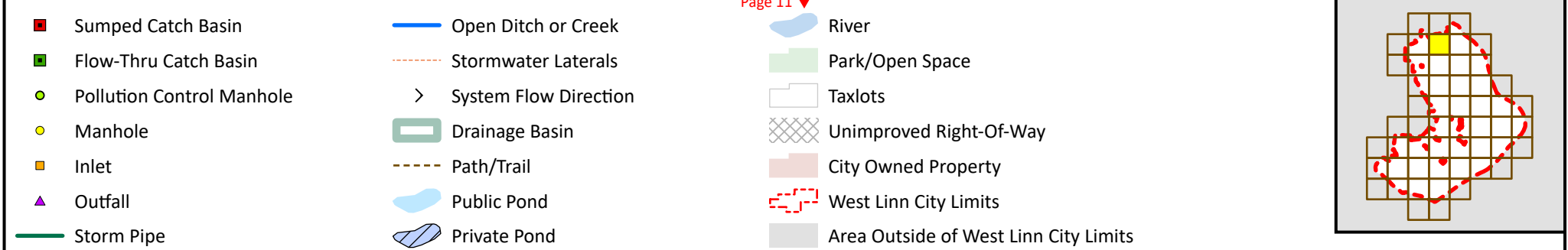
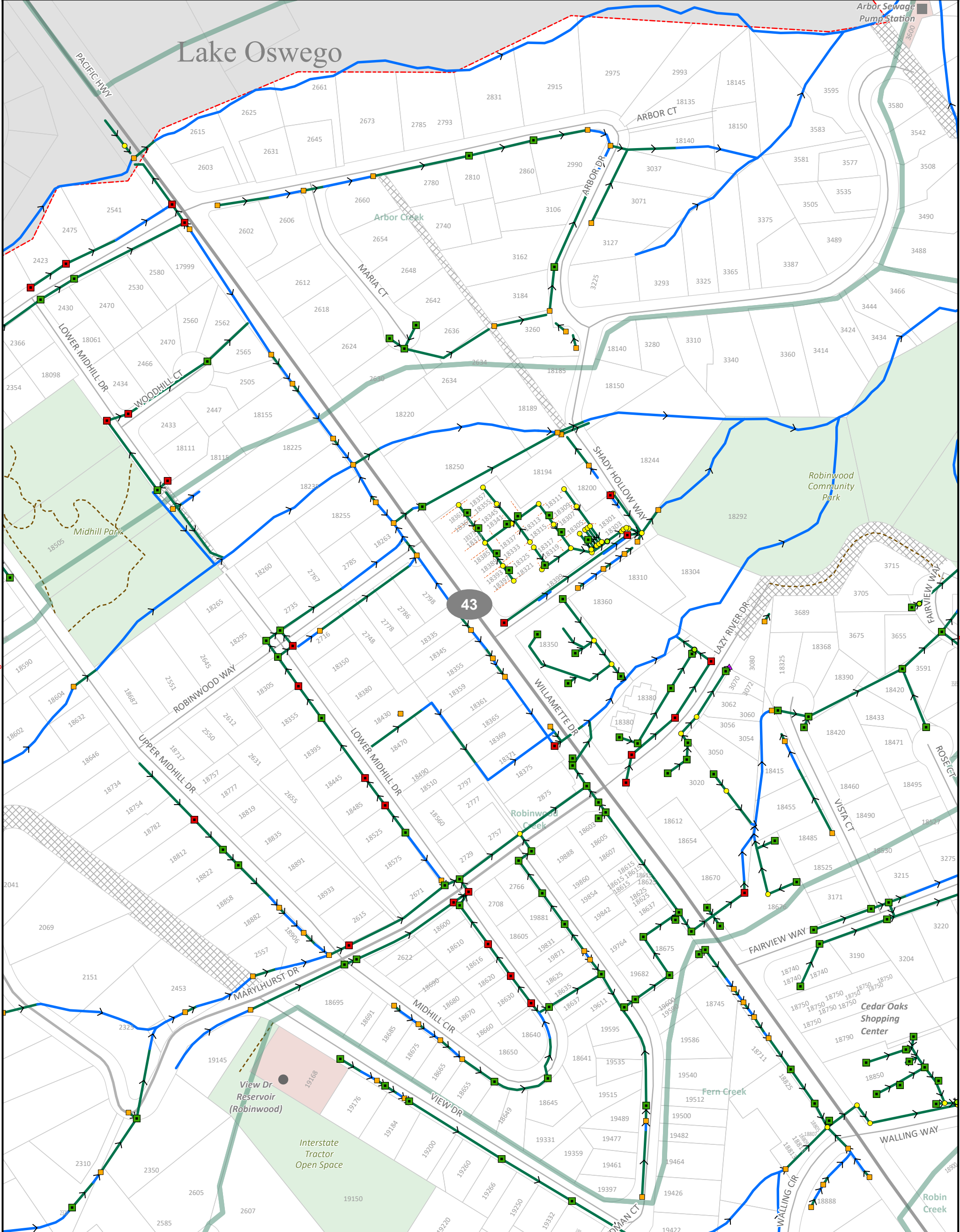


This product is for informational purposes and may not have been prepared for, or be suitable for legal, engineering, or surveying purposes. Users of this information should review or consult the primary data and information sources to ascertain the usability of the information.

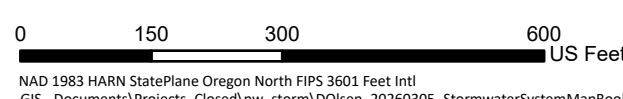


NAD 1983 HARN StatePlane Oregon North FIPS 3601 Feet Intl
 GIS - Documents\Projects_Closed\pw_storm\DOlsen_20260305_StormwaterSystemMapBook\StormwaterSystemMapBook\StormwaterSystemMapBook.aprx | s schwarz



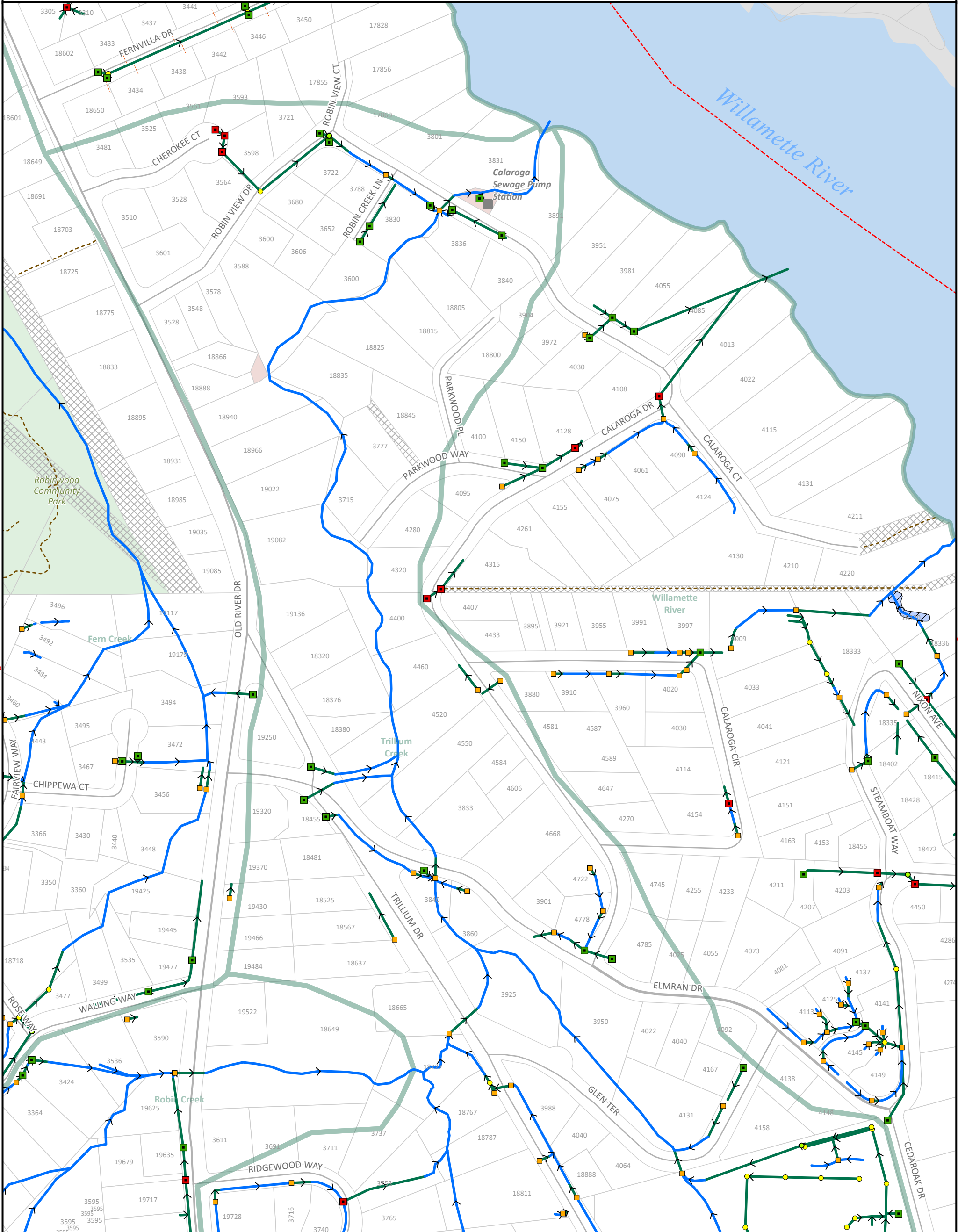


This product is for informational purposes and may not have been prepared for, or be suitable for, legal, engineering, or surveying purposes. Users of this information should review or consult the primary data and information sources to ascertain the usability of the information.



NAD 1983 HARN StatePlane Oregon North FIPS 3601 Feet Intl
 GIS - Documents\Projects_Closed\pw_storm\DOlsen_20260305_StormwaterSystemMapBook\StormwaterSystemMapBook\StormwaterSystemMapBook.aprx | sschwarz



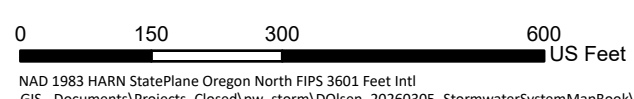


Page 6 ▲

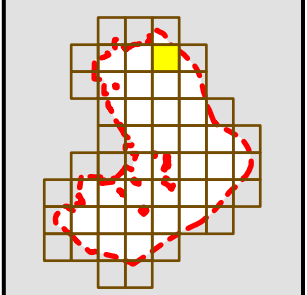
Page 8 ▲

Sumped Catch Basin	Open Ditch or Creek	River
Flow-Thru Catch Basin	Stormwater Laterals	Park/Open Space
Pollution Control Manhole	System Flow Direction	Taxlots
Manhole	Drainage Basin	Unimproved Right-Of-Way
Inlet	Path/Trail	City Owned Property
Outfall	Public Pond	West Linn City Limits
Storm Pipe	Private Pond	Area Outside of West Linn City Limits

This product is for informational purposes and may not have been prepared for, or be suitable for, legal, engineering, or surveying purposes. Users of this information should review or consult the primary data and information sources to ascertain the usability of the information.



NAD 1983 HARN StatePlane Oregon North FIPS 3601 Feet Intl
 GIS - Documents\Projects_Closed\pw_storm\DOlsen_20260305_StormwaterSystemMapBook\StormwaterSystemMapBook\StormwaterSystemMapBook.aprx | sschwarz





Page 7 ▲

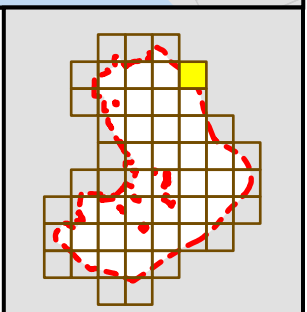
Page ▼

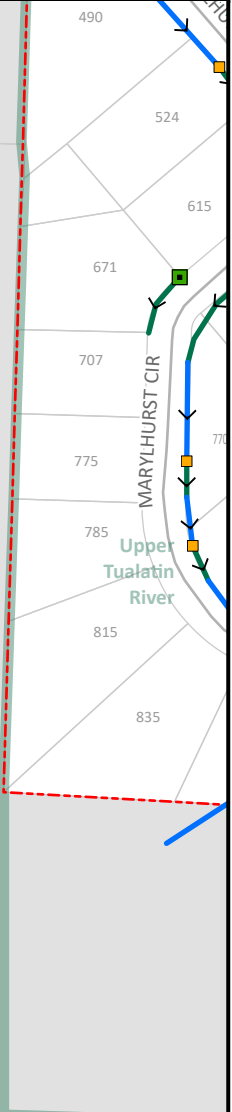
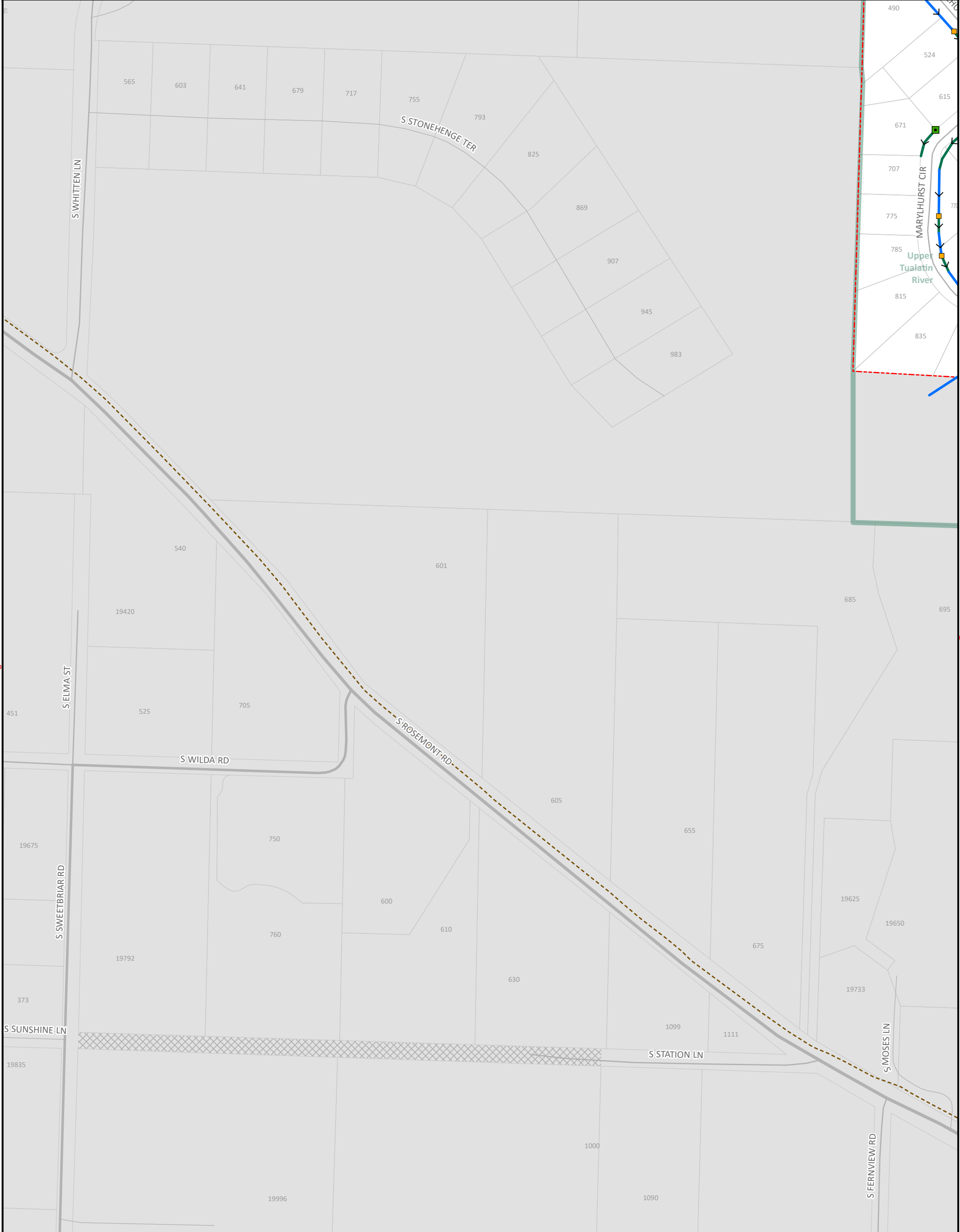
<ul style="list-style-type: none"> ■ Sumped Catch Basin ■ Flow-Thru Catch Basin ● Pollution Control Manhole ● Manhole ■ Inlet ▲ Outfall — Storm Pipe 	<ul style="list-style-type: none"> — Open Ditch or Creek - - - Stormwater Laterals > System Flow Direction ▭ Drainage Basin - - - Path/Trail Public Pond Private Pond 	<p>Page 13 ▼</p> <ul style="list-style-type: none"> River Park/Open Space Taxlots Unimproved Right-Of-Way City Owned Property West Linn City Limits Area Outside of West Linn City Limits
---------------------------------------------------------------------------------------------------------------------------------------------------------------------------------------------------------------------------	-----------------------------------------------------------------------------------------------------------------------------------------------------------------------------------------------------------------------------------------------	----------------------------------------------------------------------------------------------------------------------------------------------------------------------------------------------------------------------------------------------------------------

This product is for informational purposes and may not have been prepared for, or be suitable for legal, engineering, or surveying purposes. Users of this information should review or consult the primary data and information sources to ascertain the usability of the information.



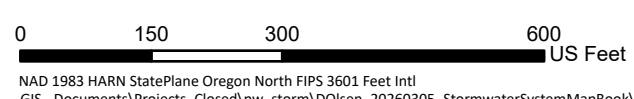
NAD 1983 HARN StatePlane Oregon North FIPS 3601 Feet Intl
 GIS - Documents\Projects_Closed\pw_storm\DOlsen_20260305_StormwaterSystemMapBook\StormwaterSystemMapBook\StormwaterSystemMapBook.aprx | sschwarz





<ul style="list-style-type: none"> Sumped Catch Basin Flow-Thru Catch Basin Pollution Control Manhole Manhole Inlet Outfall Storm Pipe 	<ul style="list-style-type: none"> Open Ditch or Creek Stormwater Laterals System Flow Direction Drainage Basin Path/Trail Public Pond Private Pond 	<ul style="list-style-type: none"> River Park/Open Space Taxlots Unimproved Right-Of-Way City Owned Property West Linn City Limits Area Outside of West Linn City Limits
--------------------------------------------------------------------------------------------------------------------------------------------------------------------------------------------------------------------	---------------------------------------------------------------------------------------------------------------------------------------------------------------------------------------------------------------------------------	------------------------------------------------------------------------------------------------------------------------------------------------------------------------------------------------------------------------------------------------------

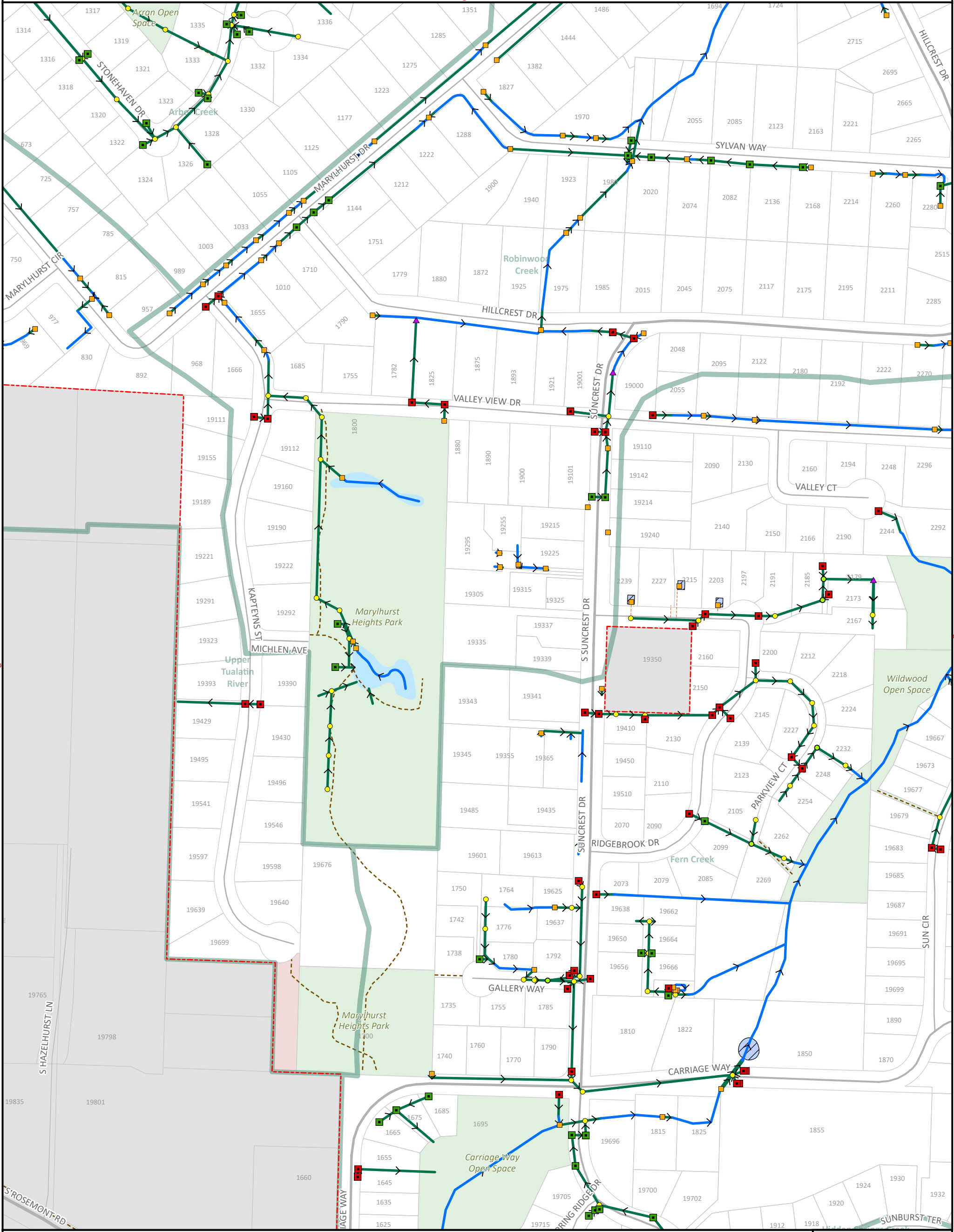
This product is for informational purposes and may not have been prepared for, or be suitable for, legal, engineering, or surveying purposes. Users of this information should review or consult the primary data and information sources to ascertain the usability of the information.



NAD 1983 HARN StatePlane Oregon North FIPS 3601 Feet Intl
 GIS - Documents\Projects_Closed\pw_storm\DOlsen_20260305_StormwaterSystemMapBook\StormwaterSystemMapBook\StormwaterSystemMapBook.aprx | sschwarz

Page

Page 10

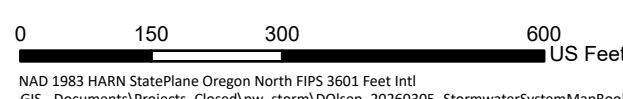


Page 9 ▲

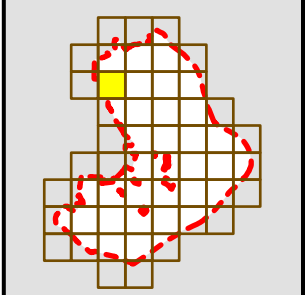
Page 11 ▲

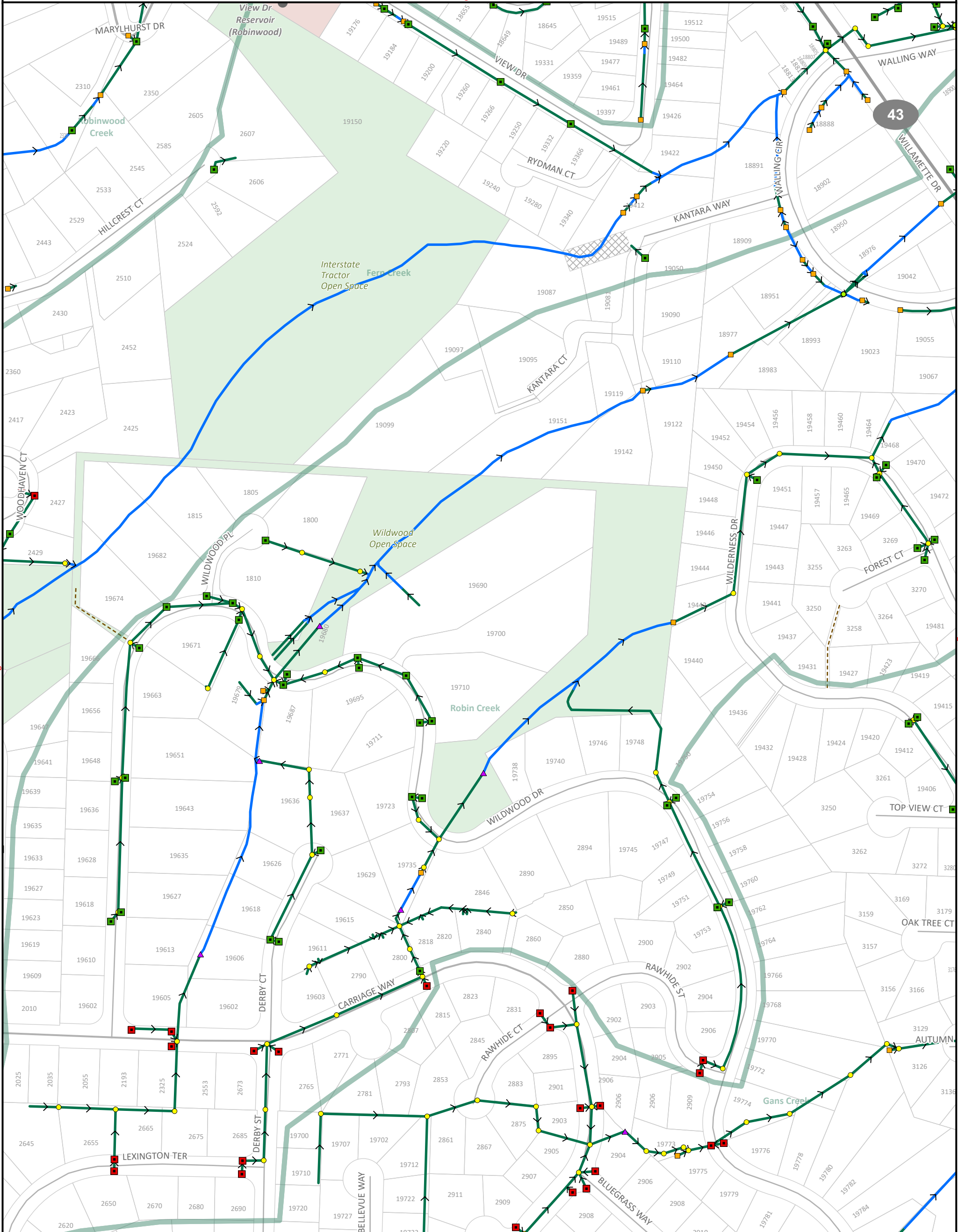


This product is for informational purposes and may not have been prepared for, or be suitable for legal, engineering, or surveying purposes. Users of this information should review or consult the primary data and information sources to ascertain the usability of the information.



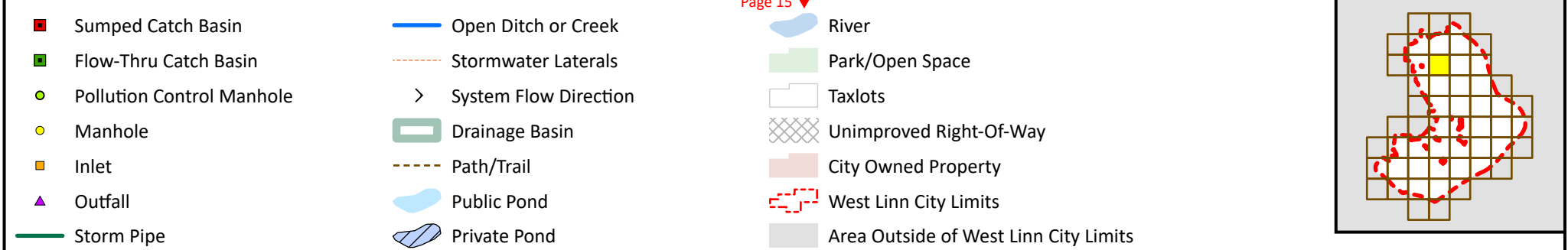
NAD 1983 HARN StatePlane Oregon North FIPS 3601 Feet Intl
 GIS - Documents\Projects_Closed\pw_storm\DOlsen_20260305_StormwaterSystemMapBook\StormwaterSystemMapBook\StormwaterSystemMapBook.aprx | ssschwarz



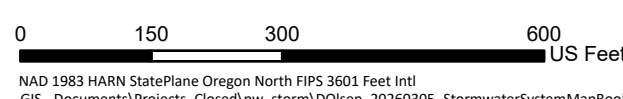


Page 10 ▲

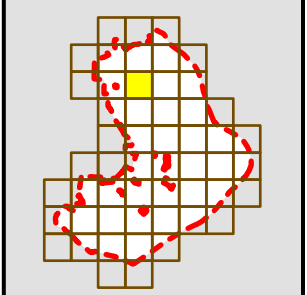
Page 12 ▼

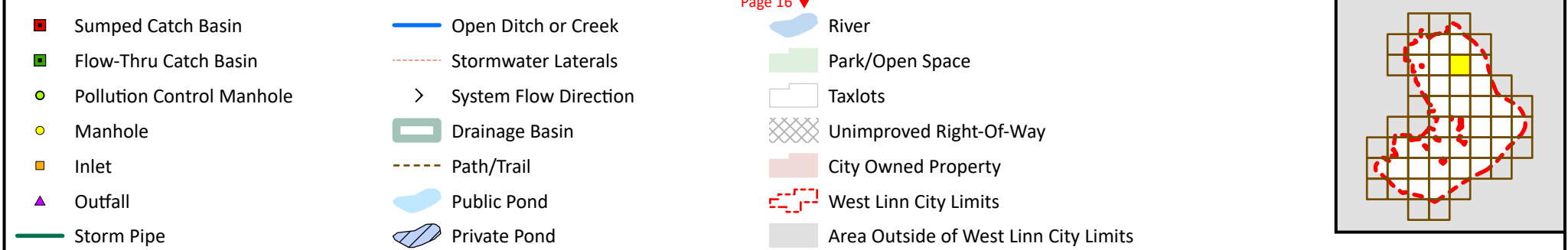
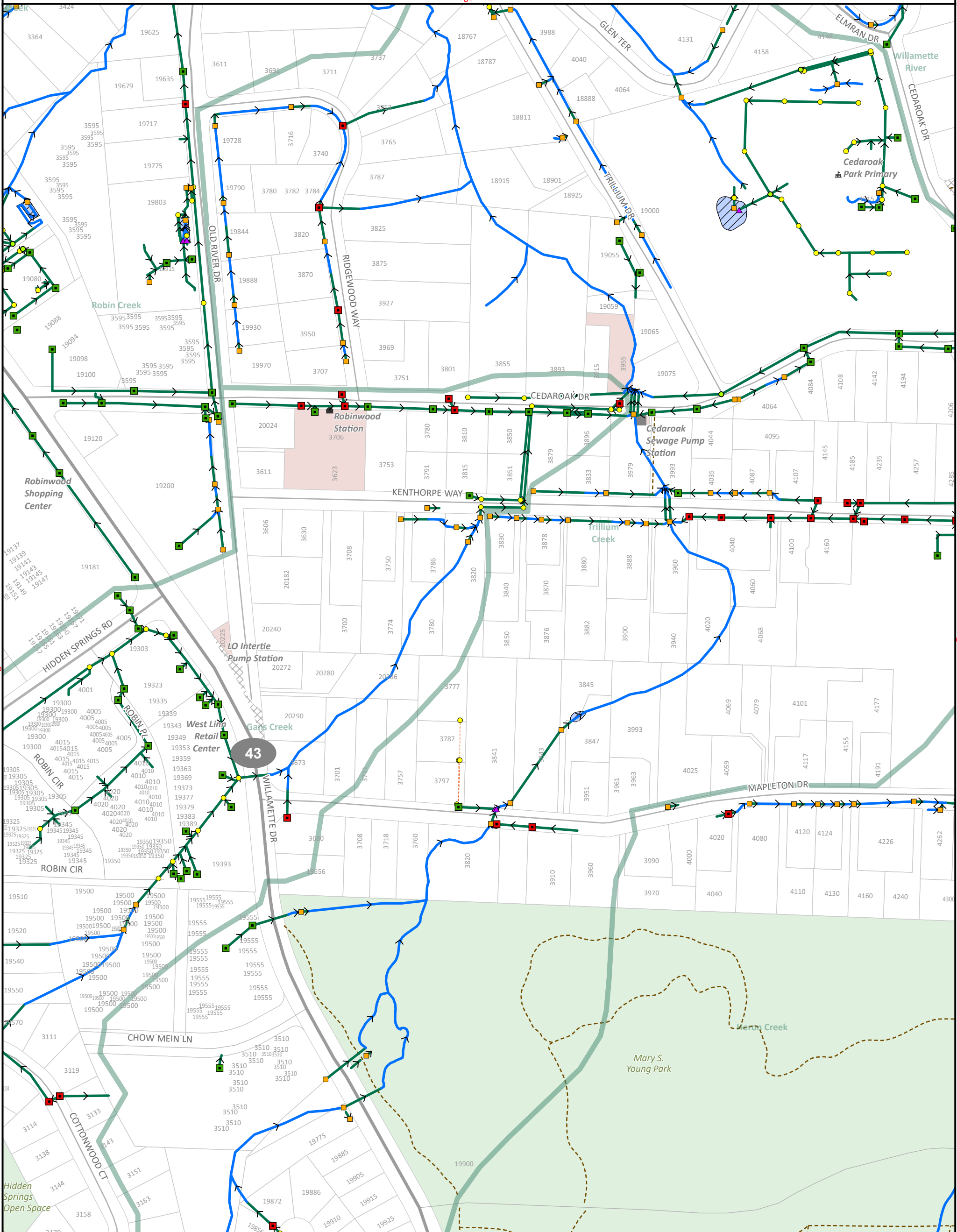


This product is for informational purposes and may not have been prepared for, or be suitable for, legal, engineering, or surveying purposes. Users of this information should review or consult the primary data and information sources to ascertain the usability of the information.




NAD 1983 HARN StatePlane Oregon North FIPS 3601 Feet Intl
 GIS - Documents\Projects_Closed\pw_storm\DOlsen_20260305_StormwaterSystemMapBook\StormwaterSystemMapBook\StormwaterSystemMapBook.aprx | ssschwarz

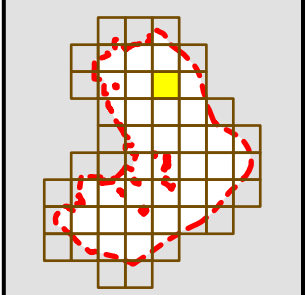


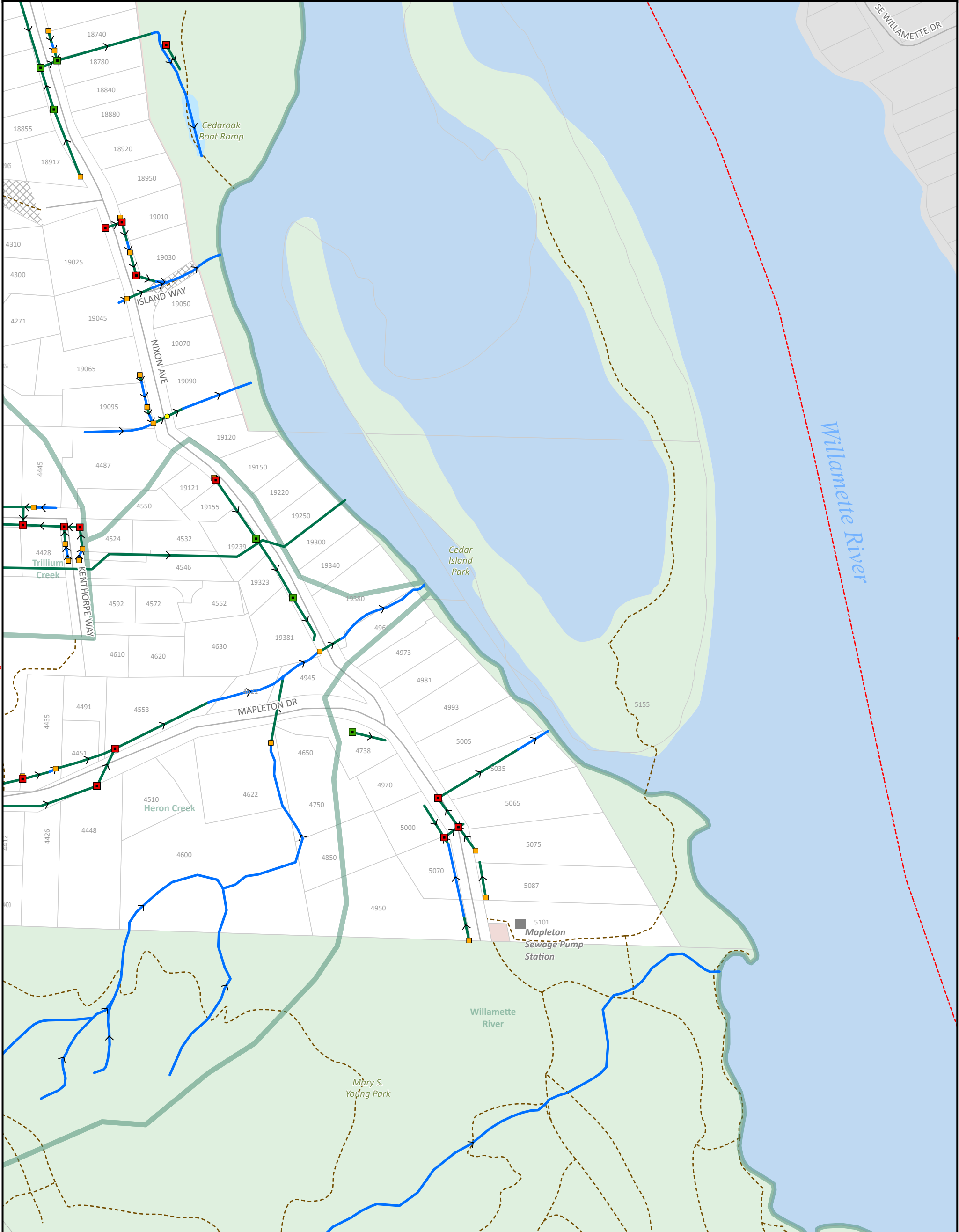


This product is for informational purposes and may not have been prepared for, or be suitable for, legal, engineering, or surveying purposes. Users of this information should review or consult the primary data and information sources to ascertain the usability of the information.



NAD 1983 HARN StatePlane Oregon North FIPS 3601 Feet Intl
 GIS - Documents\Projects_Closed\pw_storm\DOlsen_20260305_StormwaterSystemMapBook\StormwaterSystemMapBook\StormwaterSystemMapBook.aprx | ssschwarz





Page 12 ▲

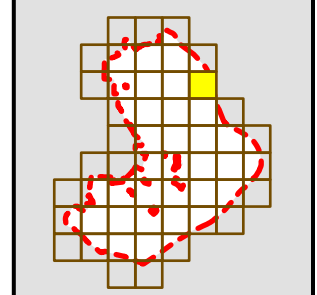
Page 17 ▼

- | | | |
|-----------------------------|---------------------------|-----------------------------------------|
| ■ Sumped Catch Basin | — Open Ditch or Creek | — River |
| ■ Flow-Thru Catch Basin | - - - Stormwater Laterals | ■ Park/Open Space |
| ● Pollution Control Manhole | > System Flow Direction | □ Taxlots |
| ● Manhole | ▭ Drainage Basin | ▨ Unimproved Right-Of-Way |
| ■ Inlet | - - - Path/Trail | ■ City Owned Property |
| ▲ Outfall | ■ Public Pond | - - - West Linn City Limits |
| — Storm Pipe | ■ Private Pond | ■ Area Outside of West Linn City Limits |

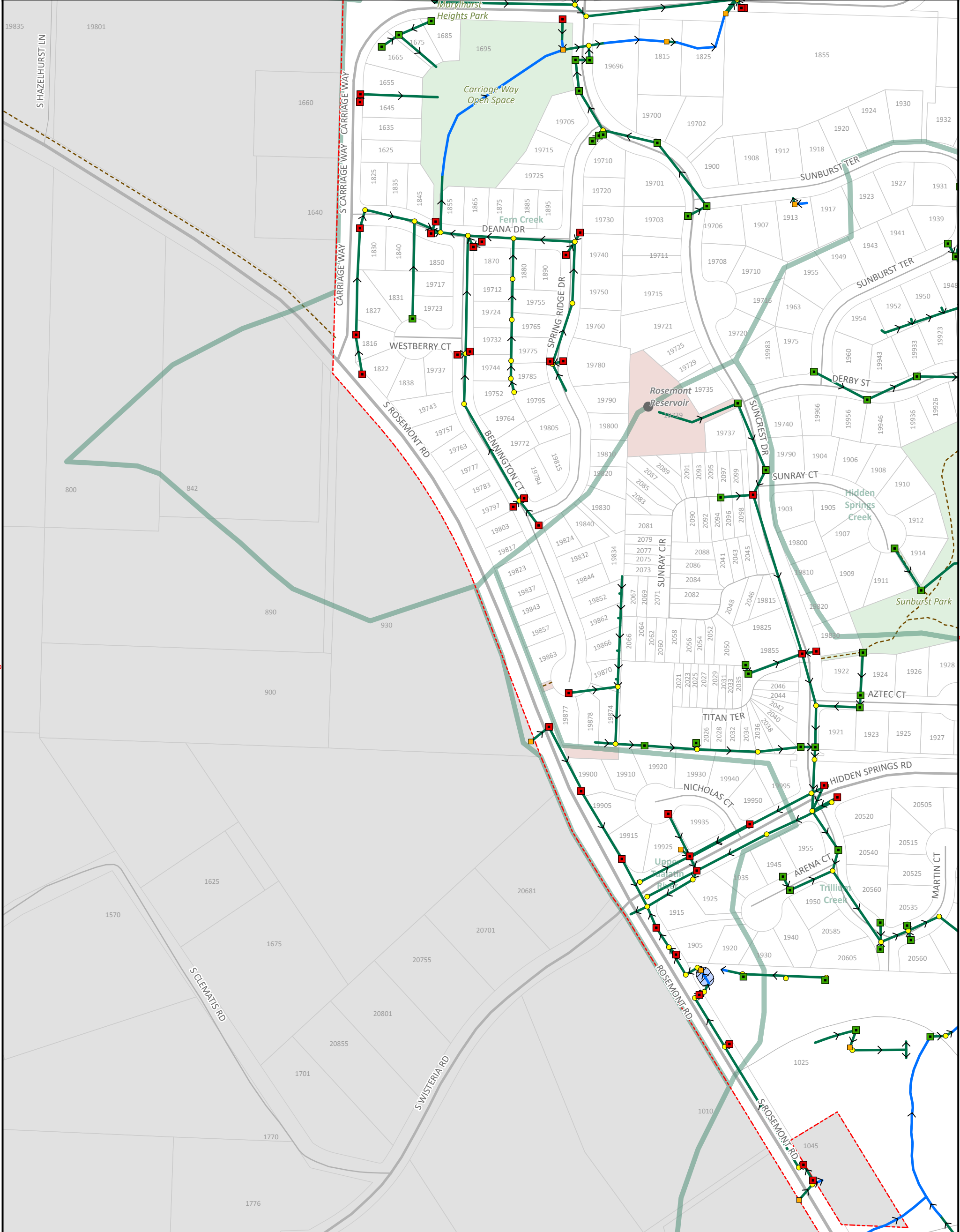
This product is for informational purposes and may not have been prepared for, or be suitable for, legal, engineering, or surveying purposes. Users of this information should review or consult the primary data and information sources to ascertain the usability of the information.



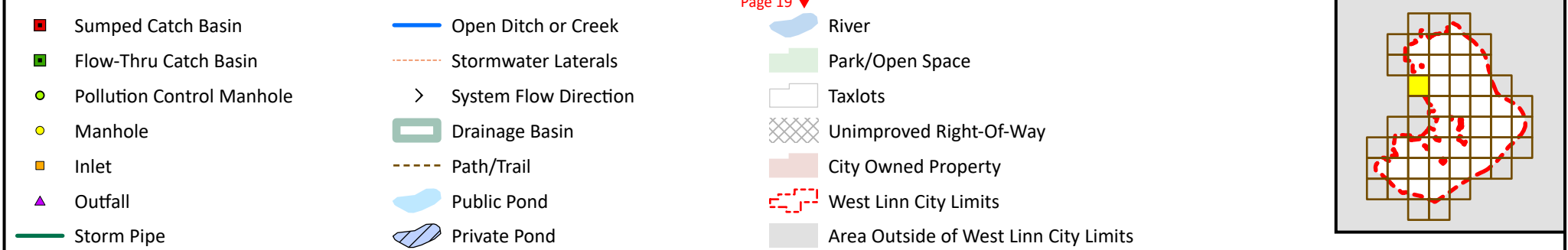
NAD 1983 HARN StatePlane Oregon North FIPS 3601 Feet Intl
 GIS - Documents\Projects_Closed\pw_storm\DOlsen_20260305_StormwaterSystemMapBook\StormwaterSystemMapBook\StormwaterSystemMapBook.aprx | s schwarz




Page 10 ▲



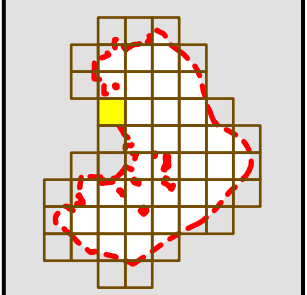
Page 19 ▼



This product is for informational purposes and may not have been prepared for, or be suitable for legal, engineering, or surveying purposes. Users of this information should review or consult the primary data and information sources to ascertain the usability of the information.

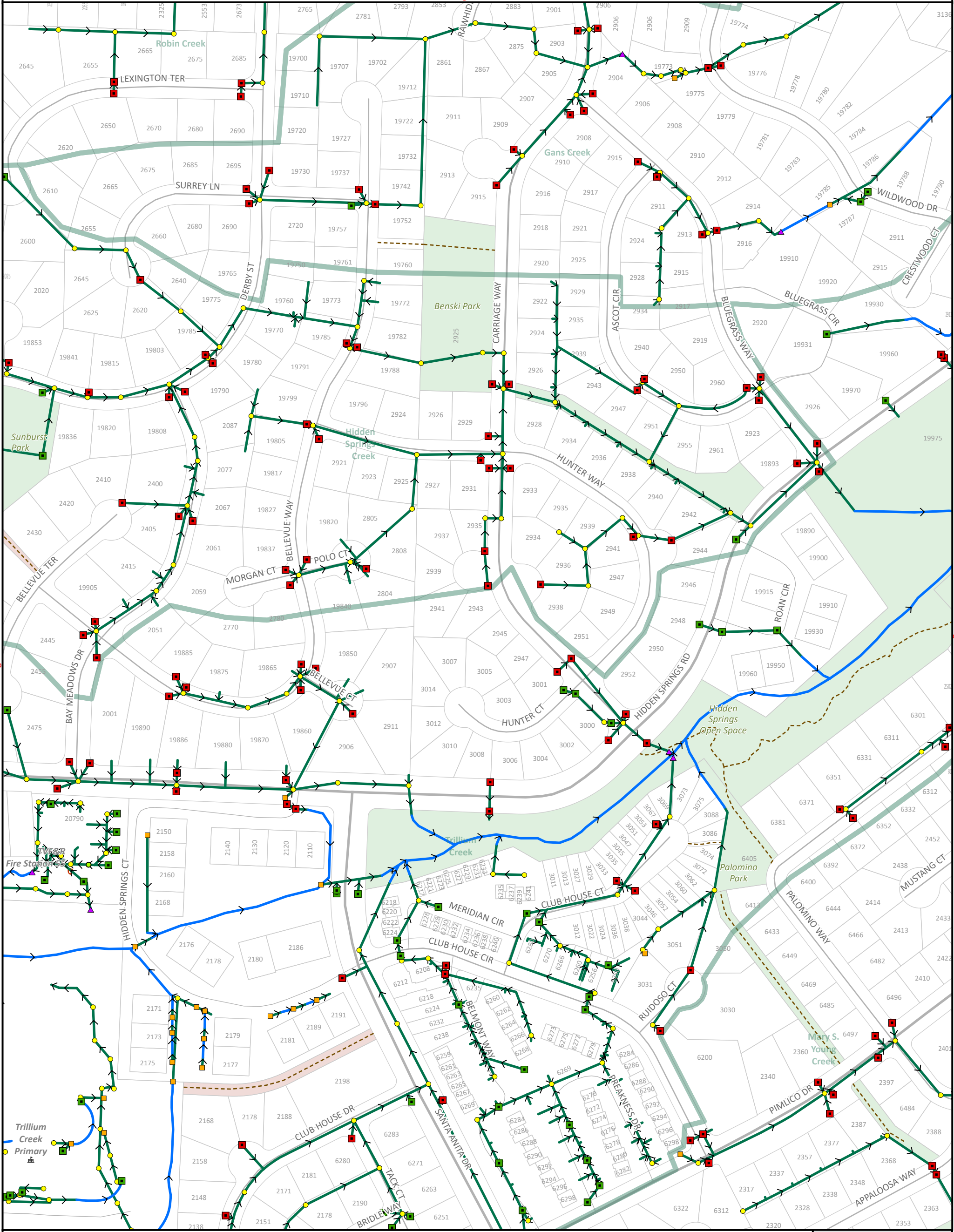


NAD 1983 HARN StatePlane Oregon North FIPS 3601 Feet Intl
 GIS - Documents\Projects_Closed\pw_storm\DOlsen_20260305_StormwaterSystemMapBook\StormwaterSystemMapBook\StormwaterSystemMapBook.aprx | ssschwarz



Page ▲

Page 15 ▼

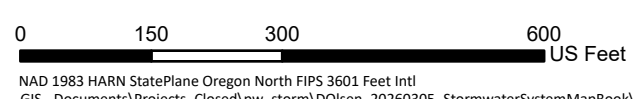


Page 14 ▲

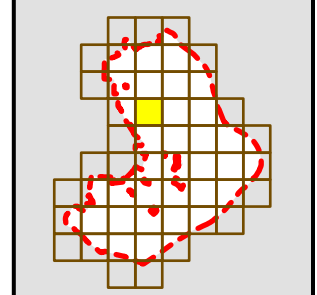
Page 16 ▼

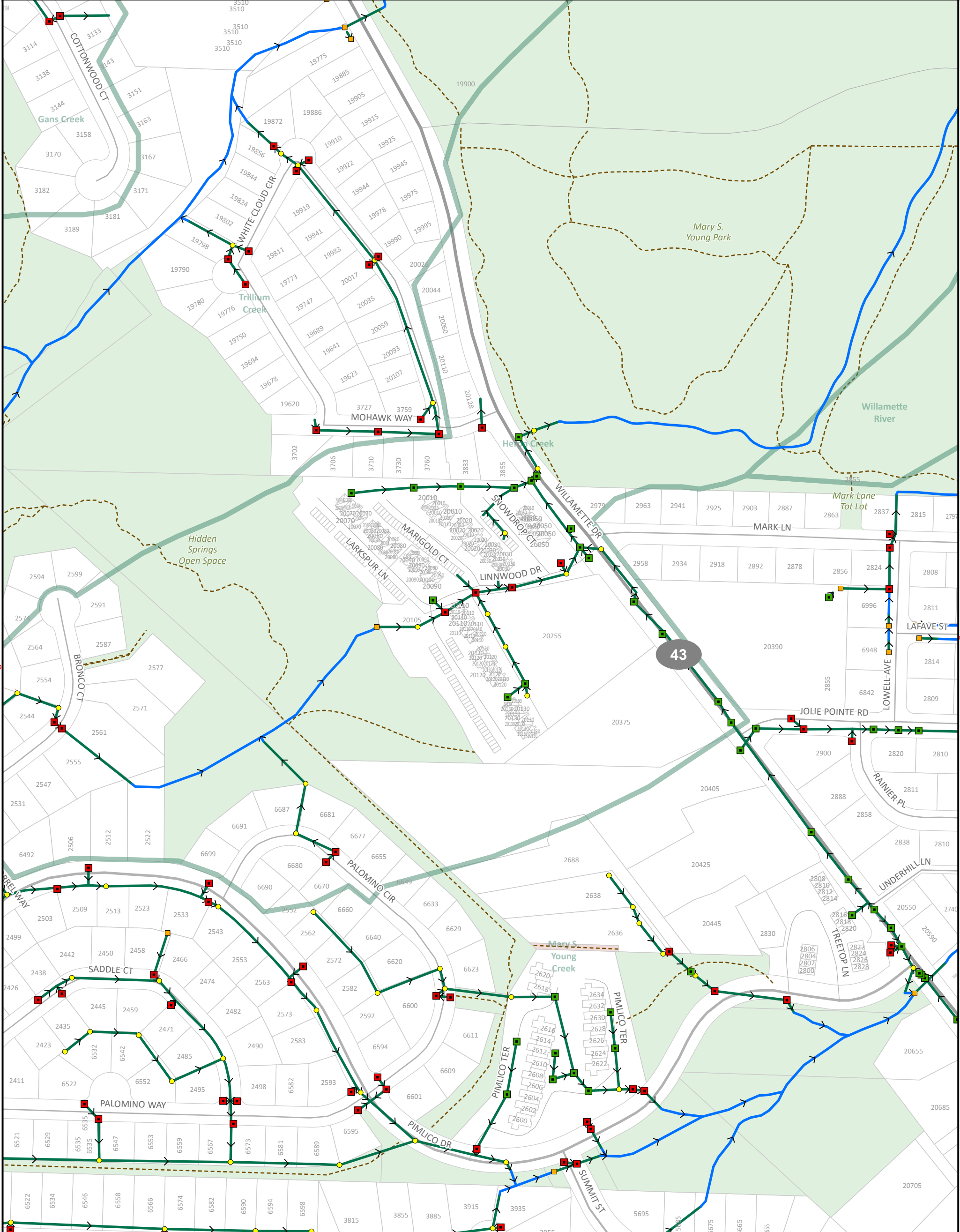
■ Sumped Catch Basin	— Open Ditch or Creek	— River
■ Flow-Thru Catch Basin	- - - Stormwater Laterals	■ Park/Open Space
● Pollution Control Manhole	> System Flow Direction	□ Taxlots
● Manhole	▭ Drainage Basin	▨ Unimproved Right-Of-Way
■ Inlet	- - - Path/Trail	■ City Owned Property
▲ Outfall	■ Public Pond	■ West Linn City Limits
— Storm Pipe	■ Private Pond	■ Area Outside of West Linn City Limits

This product is for informational purposes and may not have been prepared for, or be suitable for, legal, engineering, or surveying purposes. Users of this information should review or consult the primary data and information sources to ascertain the usability of the information.



NAD 1983 HARN StatePlane Oregon North FIPS 3601 Feet Intl
 GIS - Documents\Projects_Closed\pw_storm\DOlsen_20260305_StormwaterSystemMapBook\StormwaterSystemMapBook\StormwaterSystemMapBook.aprx | ssschwarz





Page 15 ▲

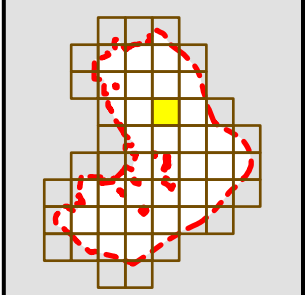
Page 17 ▼

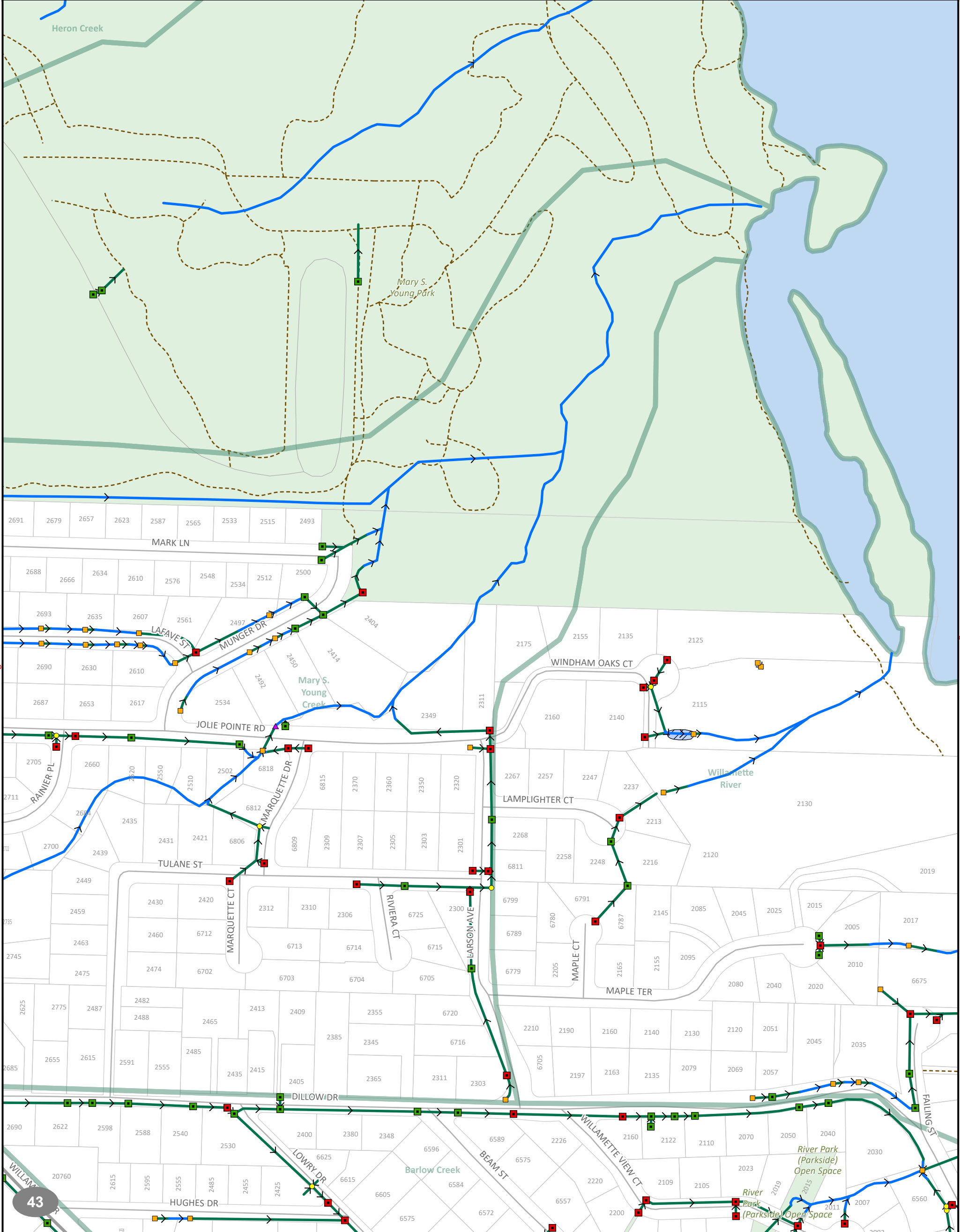
■ Sumped Catch Basin	— Open Ditch or Creek	— River
■ Flow-Thru Catch Basin	- - - Stormwater Laterals	■ Park/Open Space
● Pollution Control Manhole	> System Flow Direction	□ Taxlots
● Manhole	▭ Drainage Basin	▨ Unimproved Right-Of-Way
■ Inlet	- - - Path/Trail	■ City Owned Property
▲ Outfall	■ Public Pond	▭ West Linn City Limits
— Storm Pipe	■ Private Pond	■ Area Outside of West Linn City Limits

This product is for informational purposes and may not have been prepared for, or be suitable for legal, engineering, or surveying purposes. Users of this information should review or consult the primary data and information sources to ascertain the usability of the information.



NAD 1983 HARN StatePlane Oregon North FIPS 3601 Feet Intl
 GIS - Documents\Projects_Closed\pw_storm\DOlsen_20260305_StormwaterSystemMapBook\StormwaterSystemMapBook\StormwaterSystemMapBook.aprx | sschwarz





Page 16 ▲

Page 18 ▼

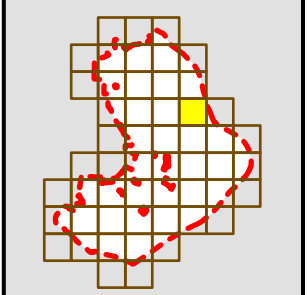
Page 22 ▼

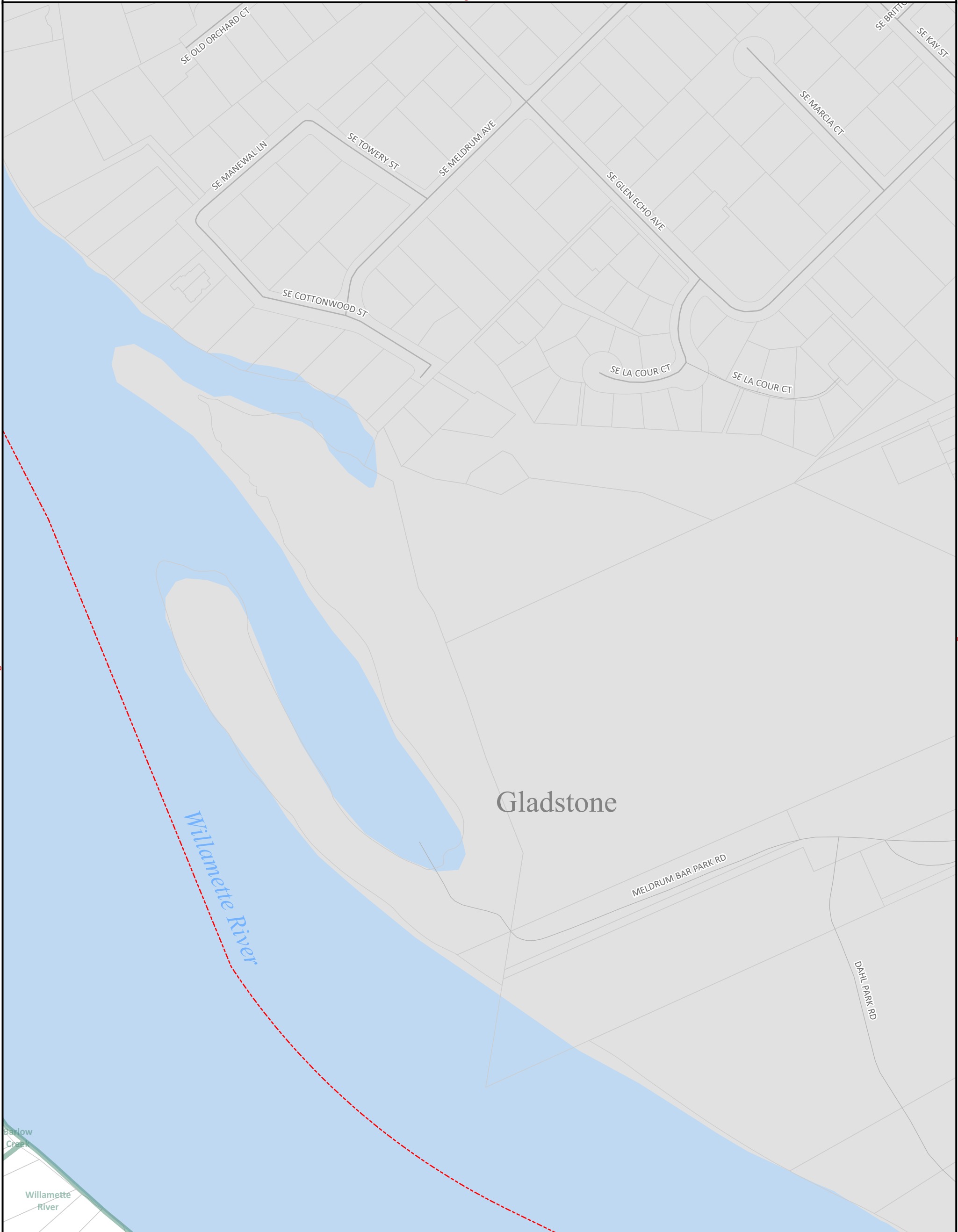
<ul style="list-style-type: none"> ■ Sumped Catch Basin ■ Flow-Thru Catch Basin ● Pollution Control Manhole ● Manhole ■ Inlet ▲ Outfall — Storm Pipe 	<ul style="list-style-type: none"> — Open Ditch or Creek - - - Stormwater Laterals > System Flow Direction ▭ Drainage Basin - - - Path/Trail Public Pond Private Pond 	<ul style="list-style-type: none"> River Park/Open Space Taxlots Unimproved Right-Of-Way City Owned Property West Linn City Limits Area Outside of West Linn City Limits
---------------------------------------------------------------------------------------------------------------------------------------------------------------------------------------------------------------------------	-----------------------------------------------------------------------------------------------------------------------------------------------------------------------------------------------------------------------------------------------	-----------------------------------------------------------------------------------------------------------------------------------------------------------------------------------------------------------------------------------------------

This product is for informational purposes and may not have been prepared for, or be suitable for, legal, engineering, or surveying purposes. Users of this information should review or consult the primary data and information sources to ascertain the usability of the information.



NAD 1983 HARN StatePlane Oregon North FIPS 3601 Feet Intl
 GIS - Documents\Projects_Closed\pw_storm\DOlsen_20260305_StormwaterSystemMapBook\StormwaterSystemMapBook\StormwaterSystemMapBook.aprx | sschwarz

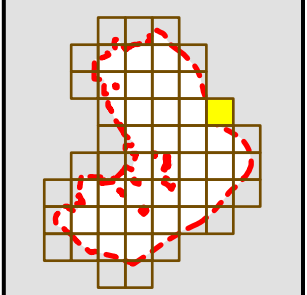




Page 17 ▲

Page ▼

- | | | |
|-----------------------------|---------------------------|-----------------------------------------|
| ■ Sumped Catch Basin | — Open Ditch or Creek | ▲ River |
| ■ Flow-Thru Catch Basin | - - - Stormwater Laterals | ■ Park/Open Space |
| ● Pollution Control Manhole | > System Flow Direction | □ Taxlots |
| ● Manhole | ▭ Drainage Basin | ▨ Unimproved Right-Of-Way |
| ■ Inlet | - - - Path/Trail | ■ City Owned Property |
| ▲ Outfall | ● Public Pond | - - - West Linn City Limits |
| — Storm Pipe | ● Private Pond | ■ Area Outside of West Linn City Limits |

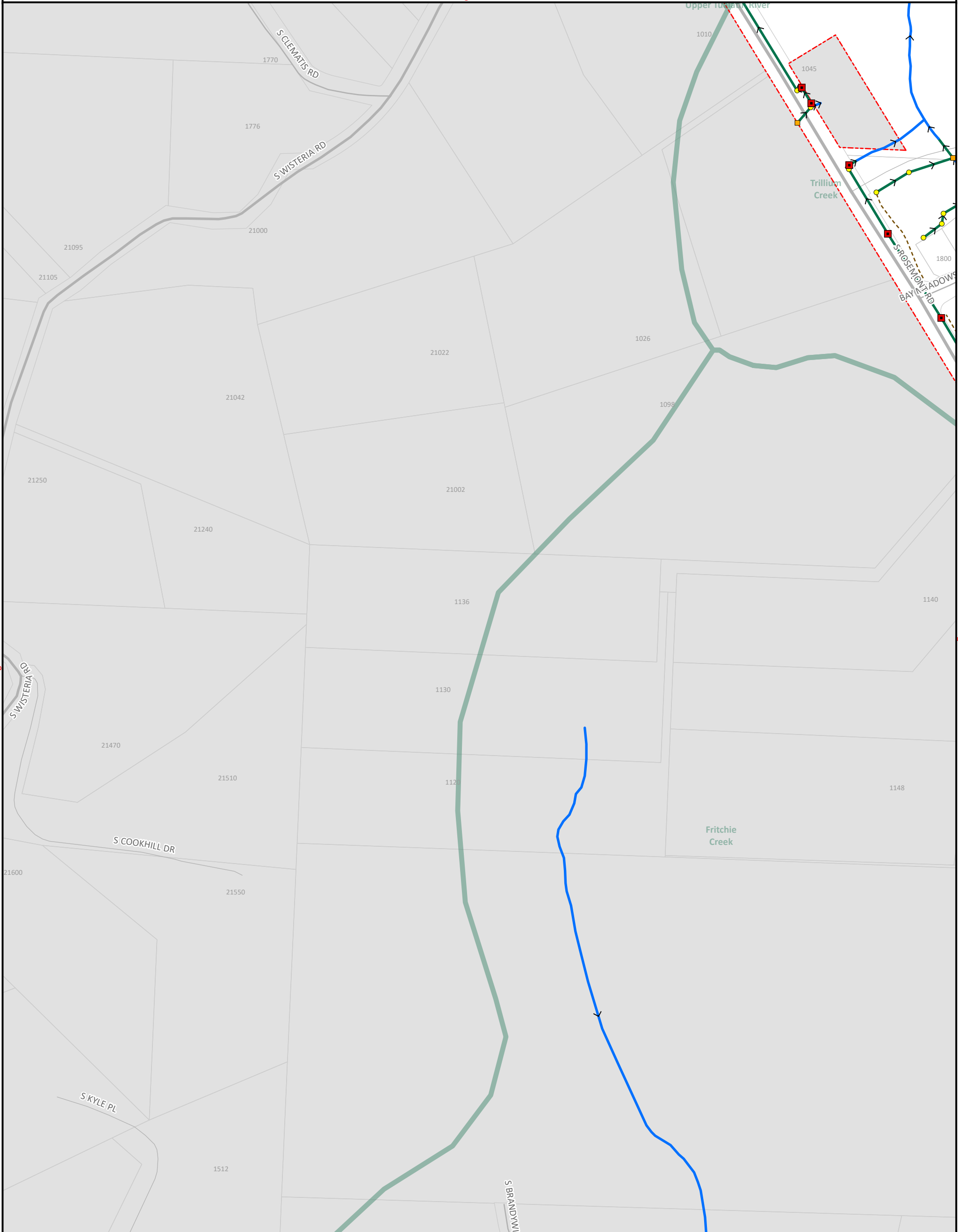


This product is for informational purposes and may not have been prepared for, or be suitable for legal, engineering, or surveying purposes. Users of this information should review or consult the primary data and information sources to ascertain the usability of the information.



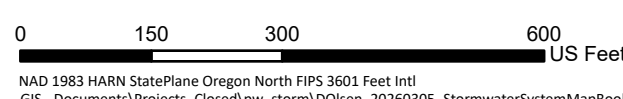
NAD 1983 HARN StatePlane Oregon North FIPS 3601 Feet Intl
 GIS - Documents\Projects_Closed\pw_storm\DOlsen_20260305_StormwaterSystemMapBook\StormwaterSystemMapBook\StormwaterSystemMapBook.aprx | sschwarz



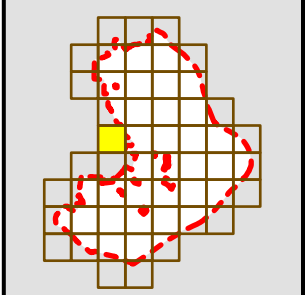


<ul style="list-style-type: none"> ■ Sumped Catch Basin ■ Flow-Thru Catch Basin ● Pollution Control Manhole ● Manhole ■ Inlet ▲ Outfall — Storm Pipe 	<ul style="list-style-type: none"> — Open Ditch or Creek — Stormwater Laterals > System Flow Direction Drainage Basin — Path/Trail Public Pond Private Pond 	<ul style="list-style-type: none"> River Park/Open Space Taxlots Unimproved Right-Of-Way City Owned Property West Linn City Limits Area Outside of West Linn City Limits
----------------------------------------------------------------------------------------------------------------------------------------------------------------------------------------------------------------------------------------------------------------------------------------------------------------------------------------------------------------------------------------------------------------------------------------------------------------------------------	---------------------------------------------------------------------------------------------------------------------------------------------------------------------------------------------------------------------------------------------------------------------------------------------------------------------------------------------------------------------------------------------------------------------------------------------------------------------------------------------------------------------------------------------------------------------------------------------------------------------------------------------------------------------------------------------------	-------------------------------------------------------------------------------------------------------------------------------------------------------------------------------------------------------------------------------------------------------------------------------------------------------------------------------------------------------------------------------------------------------------------------------------------------------------------------------------------------------------------------------------------------------------------------------------------------------------------------------------------------------------------------------------------------------------------------------------------------------------------------------------------------------------------------------

This product is for informational purposes and may not have been prepared for, or be suitable for legal, engineering, or surveying purposes. Users of this information should review or consult the primary data and information sources to ascertain the usability of the information.

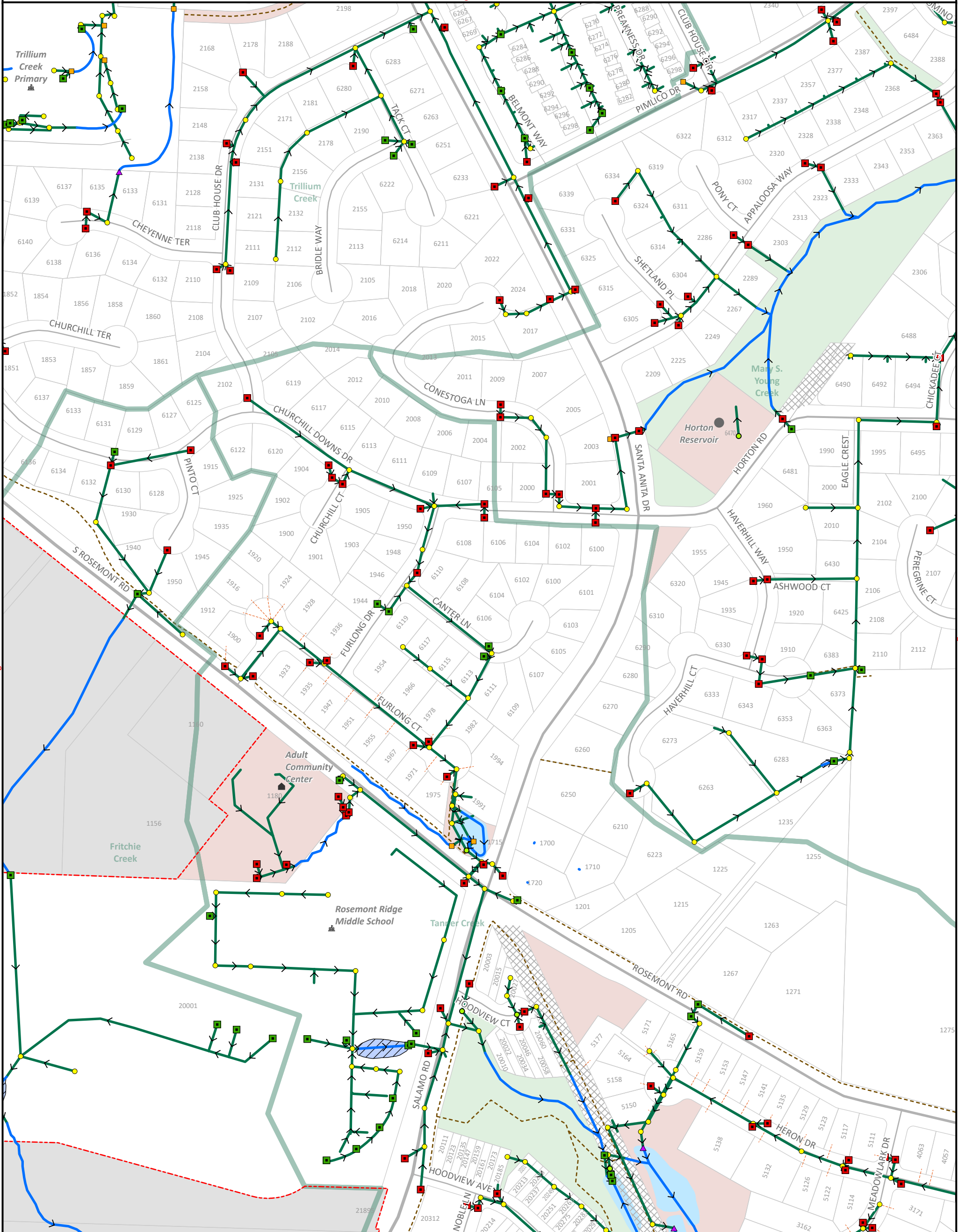


NAD 1983 HARN StatePlane Oregon North FIPS 3601 Feet Intl
 GIS - Documents\Projects_Closed\pw_storm\DOlsen_20260305_StormwaterSystemMapBook\StormwaterSystemMapBook\StormwaterSystemMapBook.aprx | sschwarz



Page 14 ▲

Page 20 ▼

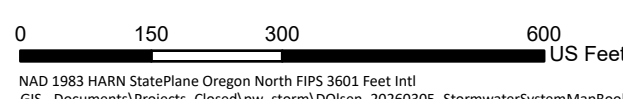


Page 19 ▲

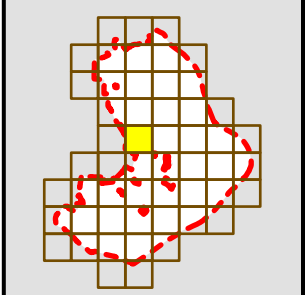
Page 21 ▲

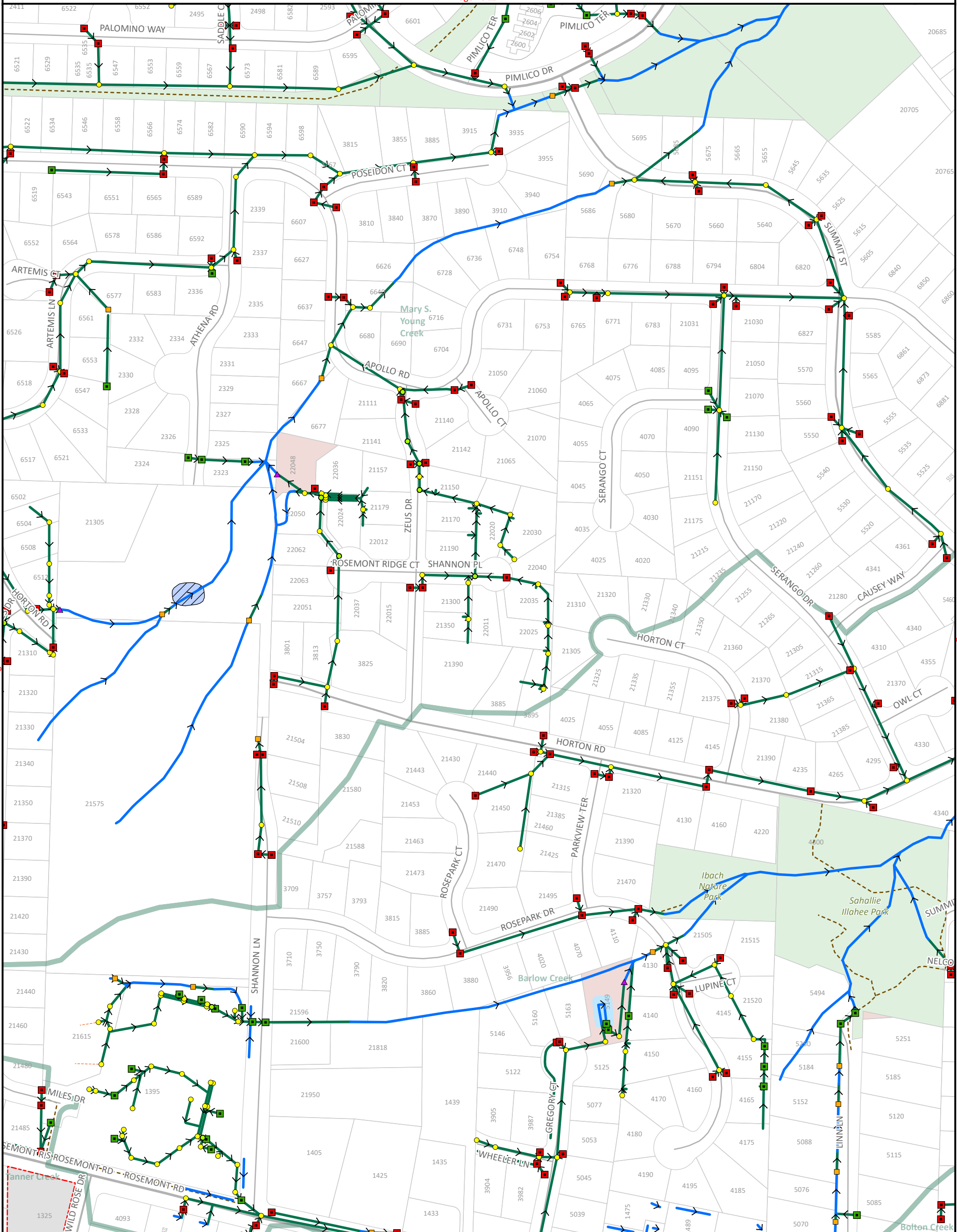


This product is for informational purposes and may not have been prepared for, or be suitable for, legal, engineering, or surveying purposes. Users of this information should review or consult the primary data and information sources to ascertain the usability of the information.



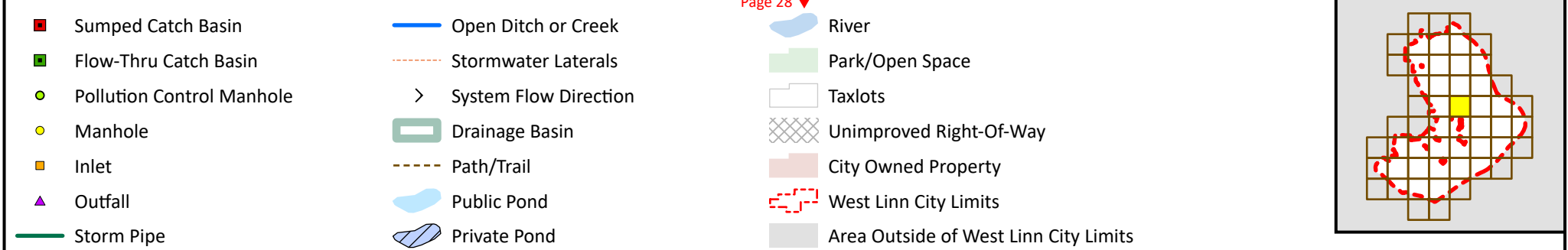
NAD 1983 HARN StatePlane Oregon North FIPS 3601 Feet Intl
 GIS - Documents\Projects_Closed\pw_storm\DOlsen_20260305_StormwaterSystemMapBook\StormwaterSystemMapBook\StormwaterSystemMapBook.aprx | ssschwarz





Page 20 ▲

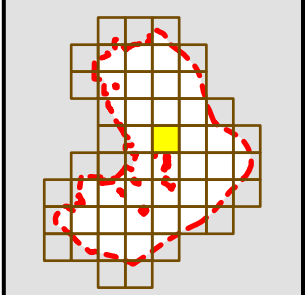
Page 22 ▼

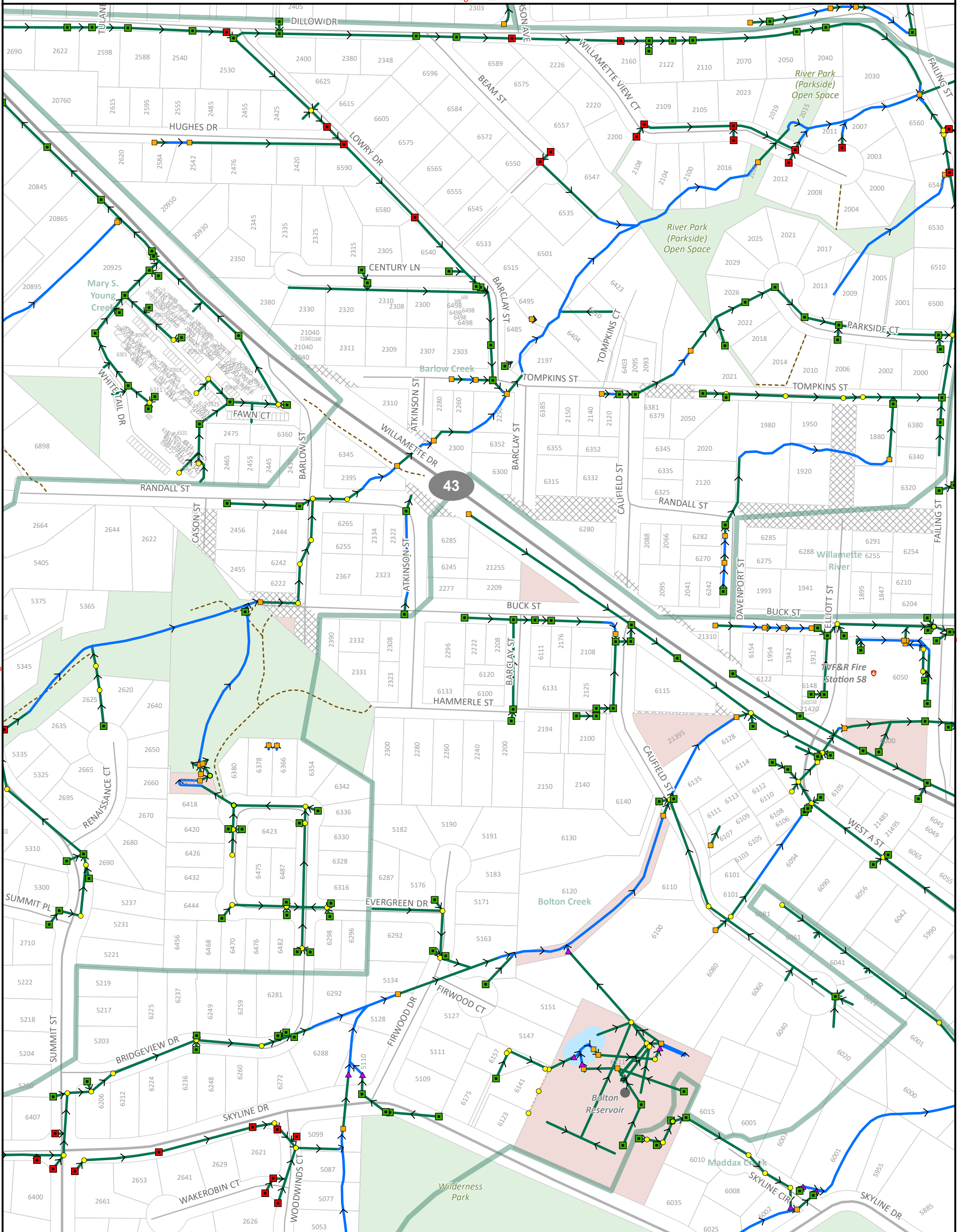


This product is for informational purposes and may not have been prepared for, or be suitable for, legal, engineering, or surveying purposes. Users of this information should review or consult the primary data and information sources to ascertain the usability of the information.

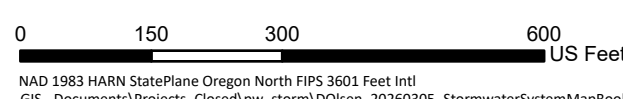


NAD 1983 HARN StatePlane Oregon North FIPS 3601 Feet Intl
 GIS - Documents\Projects_Closed\pw_storm\DOlsen_20260305_StormwaterSystemMapBook\StormwaterSystemMapBook\StormwaterSystemMapBook.aprx | ssschwarz

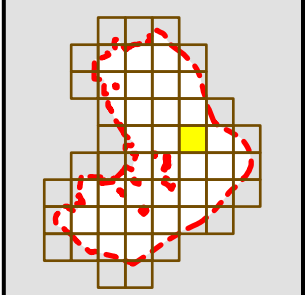




This product is for informational purposes and may not have been prepared for, or be suitable for, legal, engineering, or surveying purposes. Users of this information should review or consult the primary data and information sources to ascertain the usability of the information.

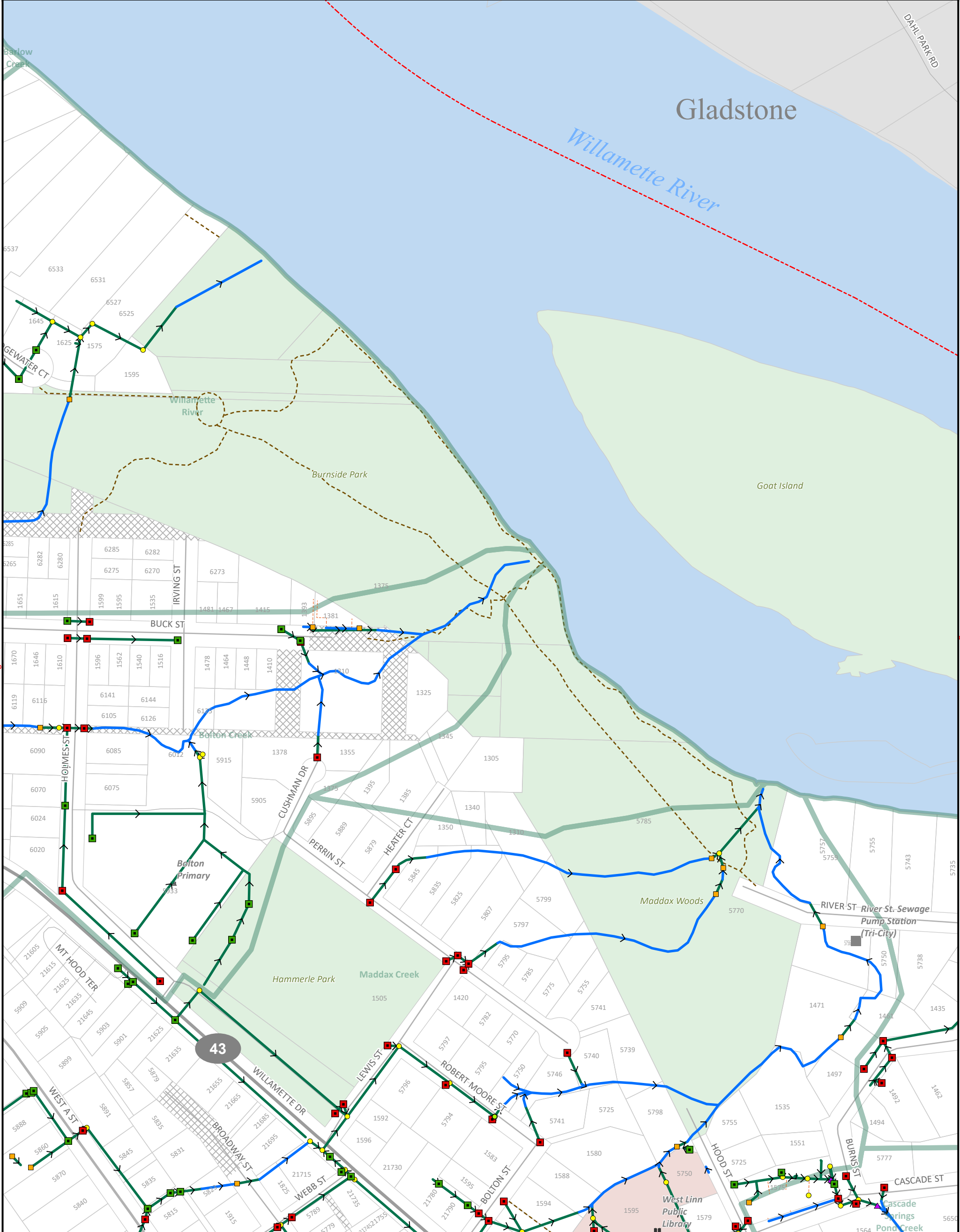


NAD 1983 HARN StatePlane Oregon North FIPS 3601 Feet Intl
 GIS - Documents\Projects_Closed\pw_storm\DOlsen_20260305_StormwaterSystemMapBook\StormwaterSystemMapBook\StormwaterSystemMapBook.aprx | sschwarz



Page 21 ▲

Page 23 ▼



Page 22 ▲

Page 24 ▼

Page 30 ▼

<ul style="list-style-type: none"> ■ Sumped Catch Basin ■ Flow-Thru Catch Basin ● Pollution Control Manhole ○ Manhole ■ Inlet ▲ Outfall — Storm Pipe 	<ul style="list-style-type: none"> — Open Ditch or Creek — Stormwater Laterals > System Flow Direction Drainage Basin — Path/Trail — Public Pond — Private Pond 	<ul style="list-style-type: none"> — River Park/Open Space Taxlots Unimproved Right-Of-Way City Owned Property West Linn City Limits Area Outside of West Linn City Limits
----------------------------------------------------------------------------------------------------------------------------------------------------------------------------------------------------------------------------------------------------------------------------------------------------------------------------------------------------------------------------------------------------------------------------------------------------------------------------------	-------------------------------------------------------------------------------------------------------------------------------------------------------------------------------------------------------------------------------------------------------------------------------------------------------------------------------------------------------------------------------------------------------------------------------------------------------------------------------------------------------------------------------------------------------------------------------	----------------------------------------------------------------------------------------------------------------------------------------------------------------------------------------------------------------------------------------------------------------------------------------------------------------------------------------------------------------------------------------------------------------------------------------------------------------------------------------------------------------------------------------------------------------------------------------------------------------------------------------------------------------------------------------------------------------------------------------------------------------------------------

This product is for informational purposes and may not have been prepared for, or be suitable for, legal, engineering, or surveying purposes. Users of this information should review or consult the primary data and information sources to ascertain the usability of the information.



NAD 1983 HARN StatePlane Oregon North FIPS 3601 Feet Intl
 GIS - Documents\Projects_Closed\pw_storm\DOlsen_20260305_StormwaterSystemMapBook\StormwaterSystemMapBook\StormwaterSystemMapBook.aprx | sschwarz



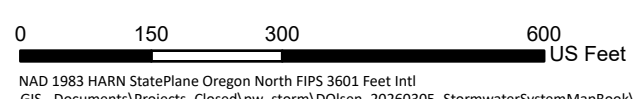


Page 23 ▲

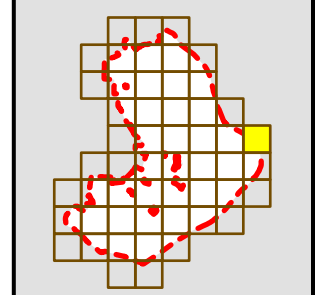
Page ▼

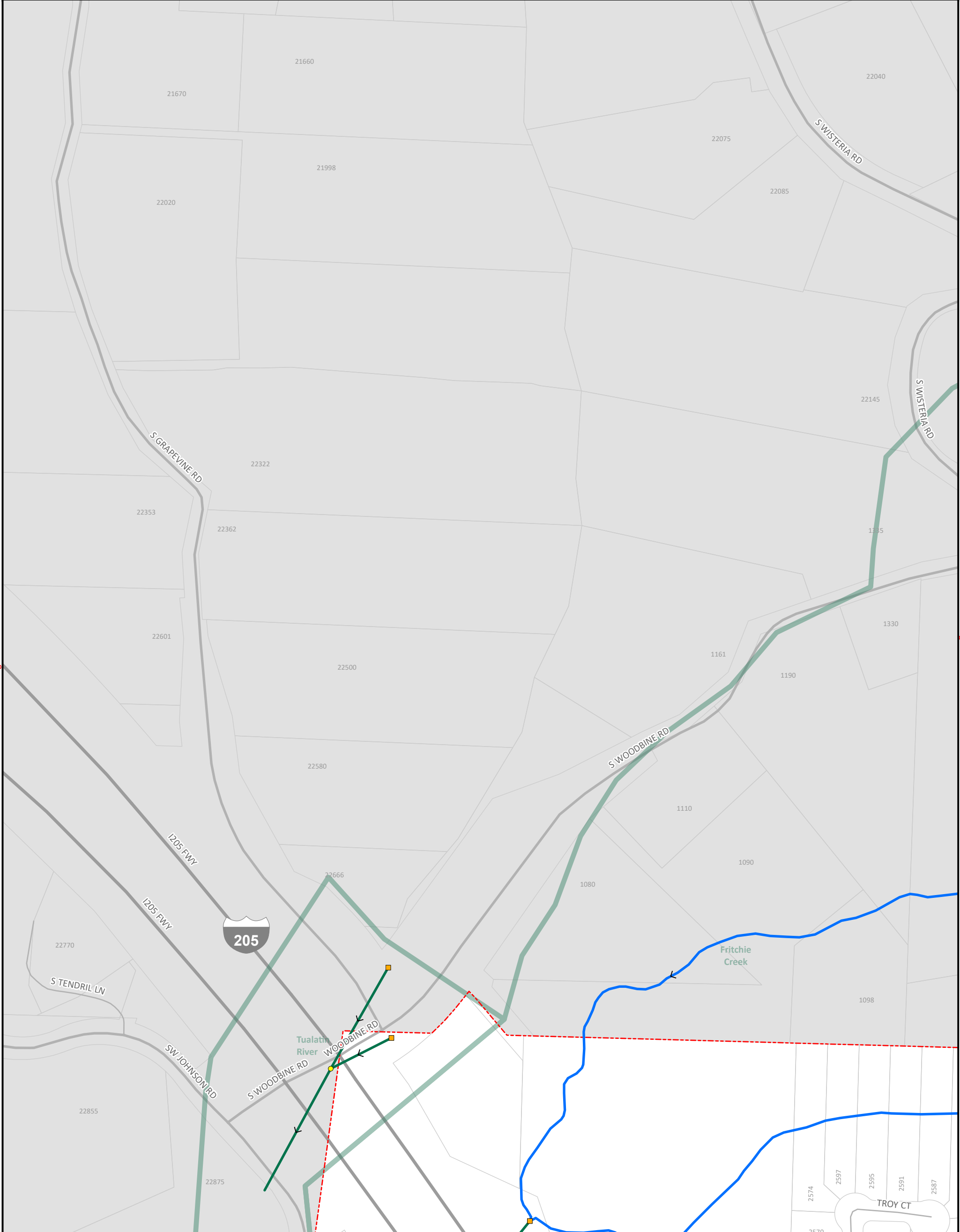
Sumped Catch Basin	Open Ditch or Creek	River
Flow-Thru Catch Basin	Stormwater Laterals	Park/Open Space
Pollution Control Manhole	System Flow Direction	Taxlots
Manhole	Drainage Basin	Unimproved Right-Of-Way
Inlet	Path/Trail	City Owned Property
Outfall	Public Pond	West Linn City Limits
Storm Pipe	Private Pond	Area Outside of West Linn City Limits

This product is for informational purposes and may not have been prepared for, or be suitable for legal, engineering, or surveying purposes. Users of this information should review or consult the primary data and information sources to ascertain the usability of the information.



NAD 1983 HARN StatePlane Oregon North FIPS 3601 Feet Intl
 GIS - Documents\Projects_Closed\pw_storm\DOlsen_20260305_StormwaterSystemMapBook\StormwaterSystemMapBook\StormwaterSystemMapBook.aprx | ssschwarz



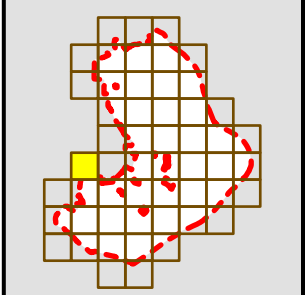


■ Sumped Catch Basin	— Open Ditch or Creek	— River
■ Flow-Thru Catch Basin	- - - Stormwater Laterals	■ Park/Open Space
● Pollution Control Manhole	> System Flow Direction	□ Taxlots
● Manhole	▭ Drainage Basin	▨ Unimproved Right-Of-Way
■ Inlet	- - - Path/Trail	■ City Owned Property
▲ Outfall	● Public Pond	- - - West Linn City Limits
— Storm Pipe	● Private Pond	■ Area Outside of West Linn City Limits

This product is for informational purposes and may not have been prepared for, or be suitable for legal, engineering, or surveying purposes. Users of this information should review or consult the primary data and information sources to ascertain the usability of the information.

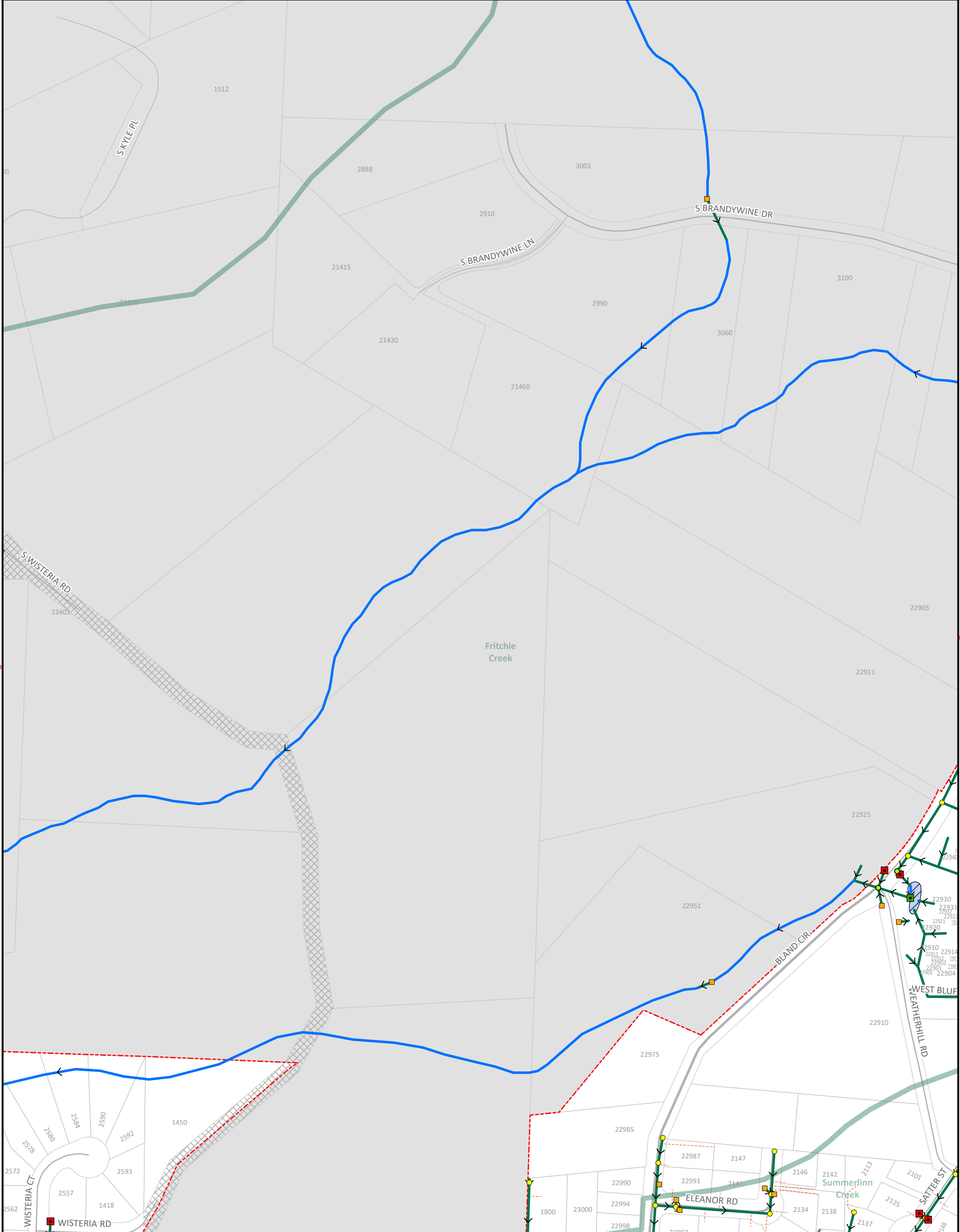


NAD 1983 HARN StatePlane Oregon North FIPS 3601 Feet Intl
 GIS - Documents\Projects_Closed\pw_storm\DOlsen_20260305_StormwaterSystemMapBook\StormwaterSystemMapBook\StormwaterSystemMapBook.aprx | sschwarz



Page ▲

Page 26 ▼



Page 25 ▲

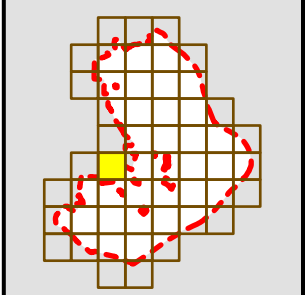
Page 27 ▼

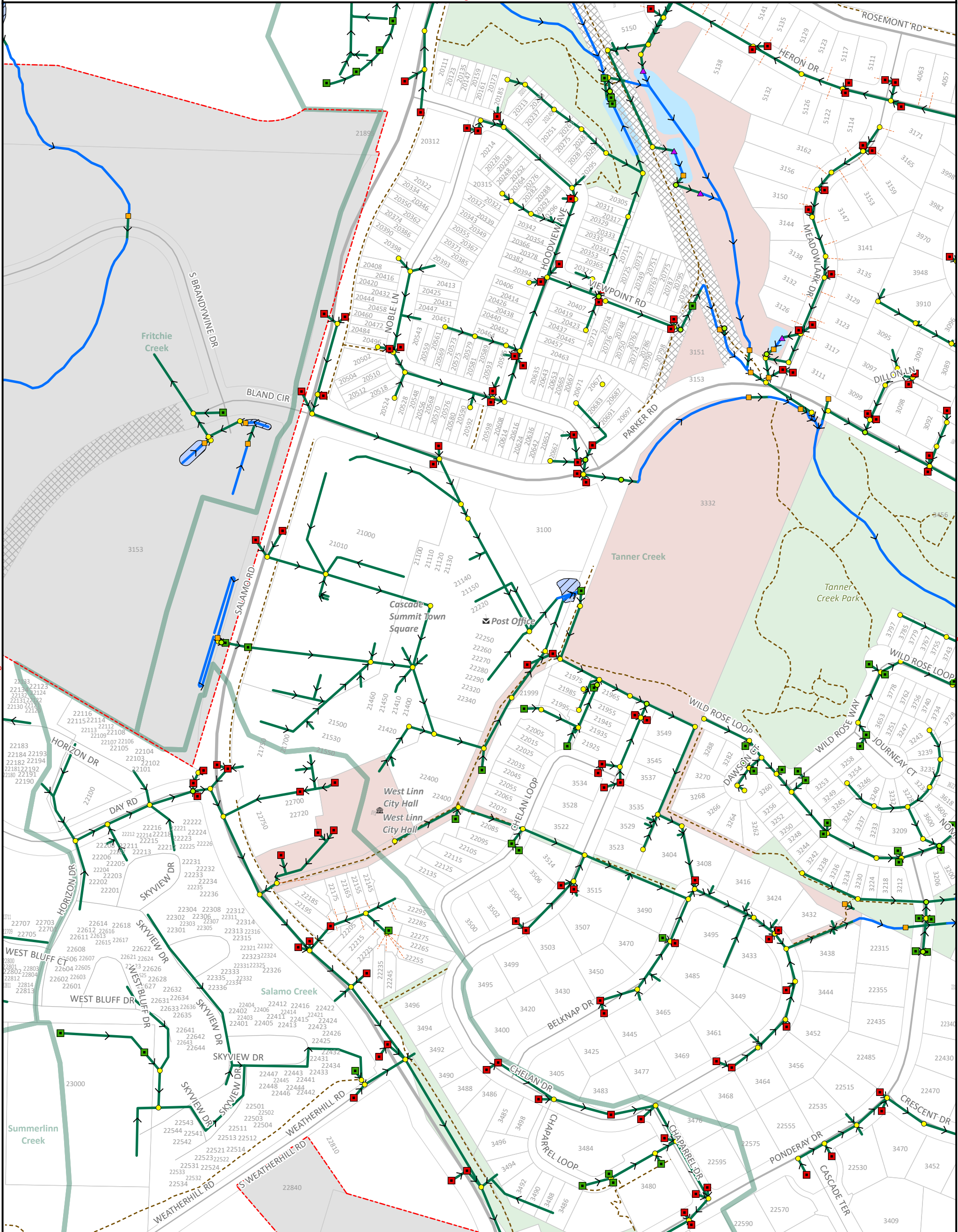
<ul style="list-style-type: none"> ■ Sumped Catch Basin ■ Flow-Thru Catch Basin ● Pollution Control Manhole ● Manhole ■ Inlet ▲ Outfall — Storm Pipe 	<ul style="list-style-type: none"> — Open Ditch or Creek - - - Stormwater Laterals > System Flow Direction ▭ Drainage Basin - - - Path/Trail Public Pond Private Pond 	<ul style="list-style-type: none"> River Park/Open Space Taxlots Unimproved Right-Of-Way City Owned Property West Linn City Limits Area Outside of West Linn City Limits
---------------------------------------------------------------------------------------------------------------------------------------------------------------------------------------------------------------------------	-----------------------------------------------------------------------------------------------------------------------------------------------------------------------------------------------------------------------------------------------	-----------------------------------------------------------------------------------------------------------------------------------------------------------------------------------------------------------------------------------------------

This product is for informational purposes and may not have been prepared for, or be suitable for legal, engineering, or surveying purposes. Users of this information should review or consult the primary data and information sources to ascertain the usability of the information.



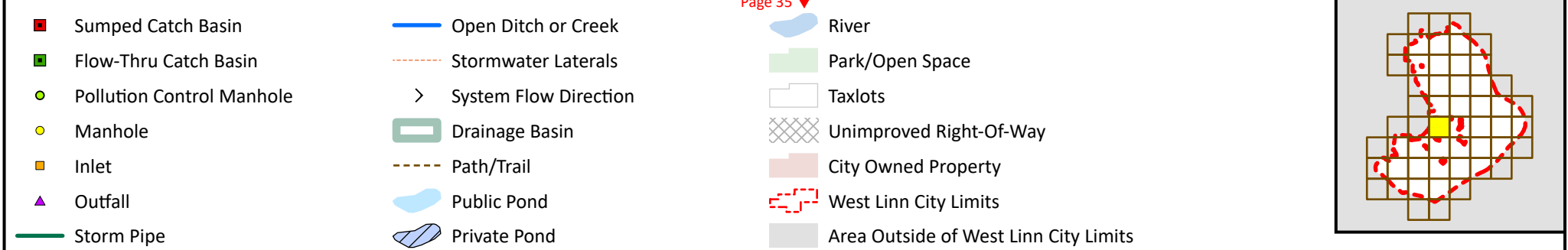
NAD 1983 HARN StatePlane Oregon North FIPS 3601 Feet Intl
 GIS - Documents\Projects_Closed\pw_storm\DOlsen_20260305_StormwaterSystemMapBook\StormwaterSystemMapBook\StormwaterSystemMapBook.aprx | ssschwarz





Page 26 ▲

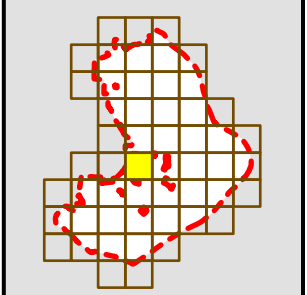
Page 28 ▼

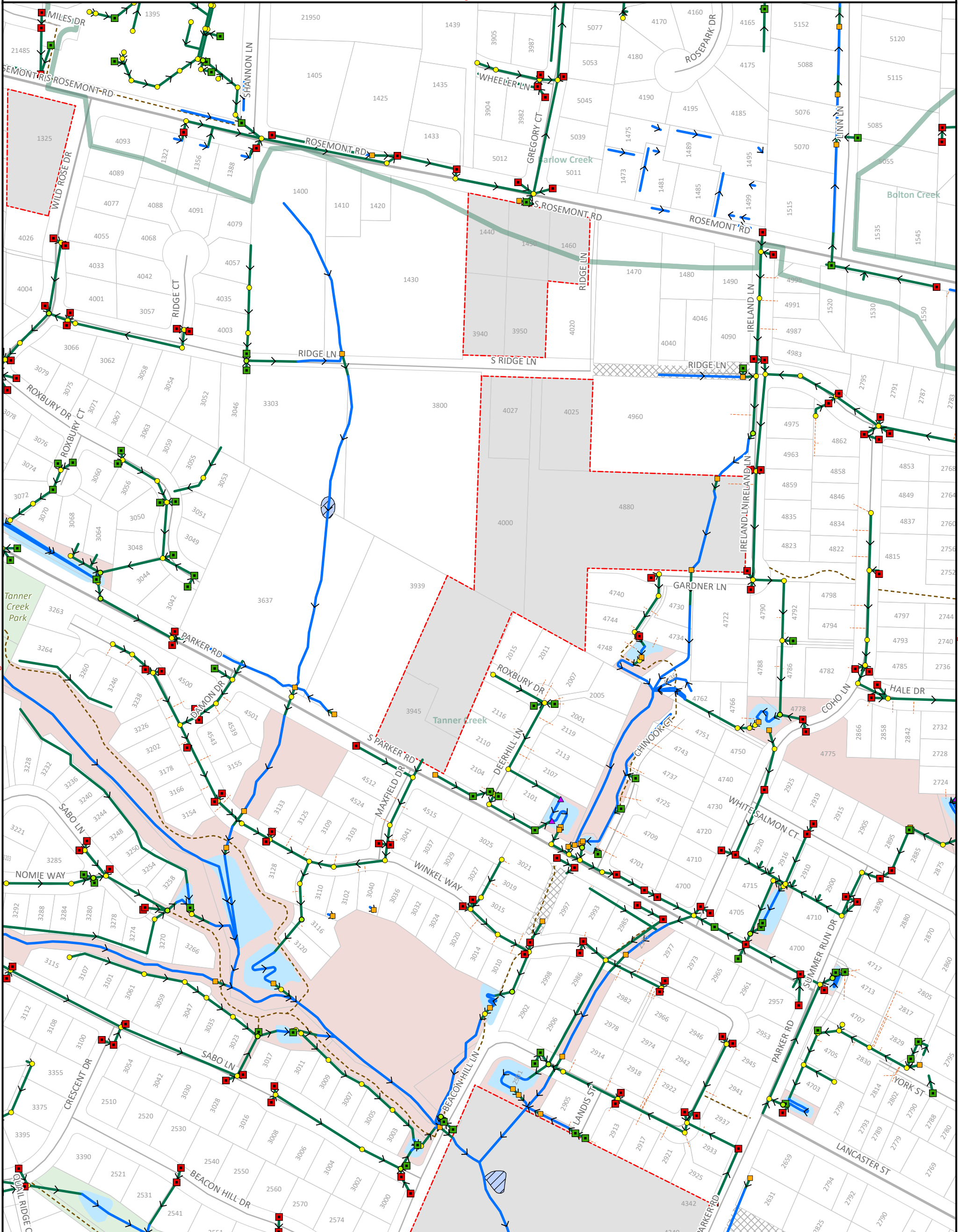


This product is for informational purposes and may not have been prepared for, or be suitable for, legal, engineering, or surveying purposes. Users of this information should review or consult the primary data and information sources to ascertain the usability of the information.



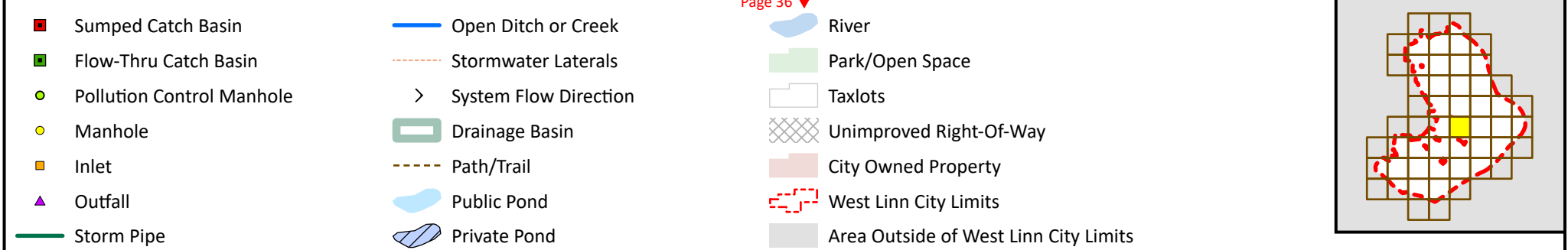
NAD 1983 HARN StatePlane Oregon North FIPS 3601 Feet Intl
 GIS - Documents\Projects_Closed\pw_storm\DOlsen_20260305_StormwaterSystemMapBook\StormwaterSystemMapBook\StormwaterSystemMapBook.aprx | ssschwarz



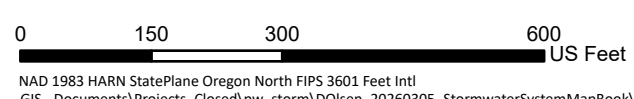


Page 27 ▲

Page 29 ▼

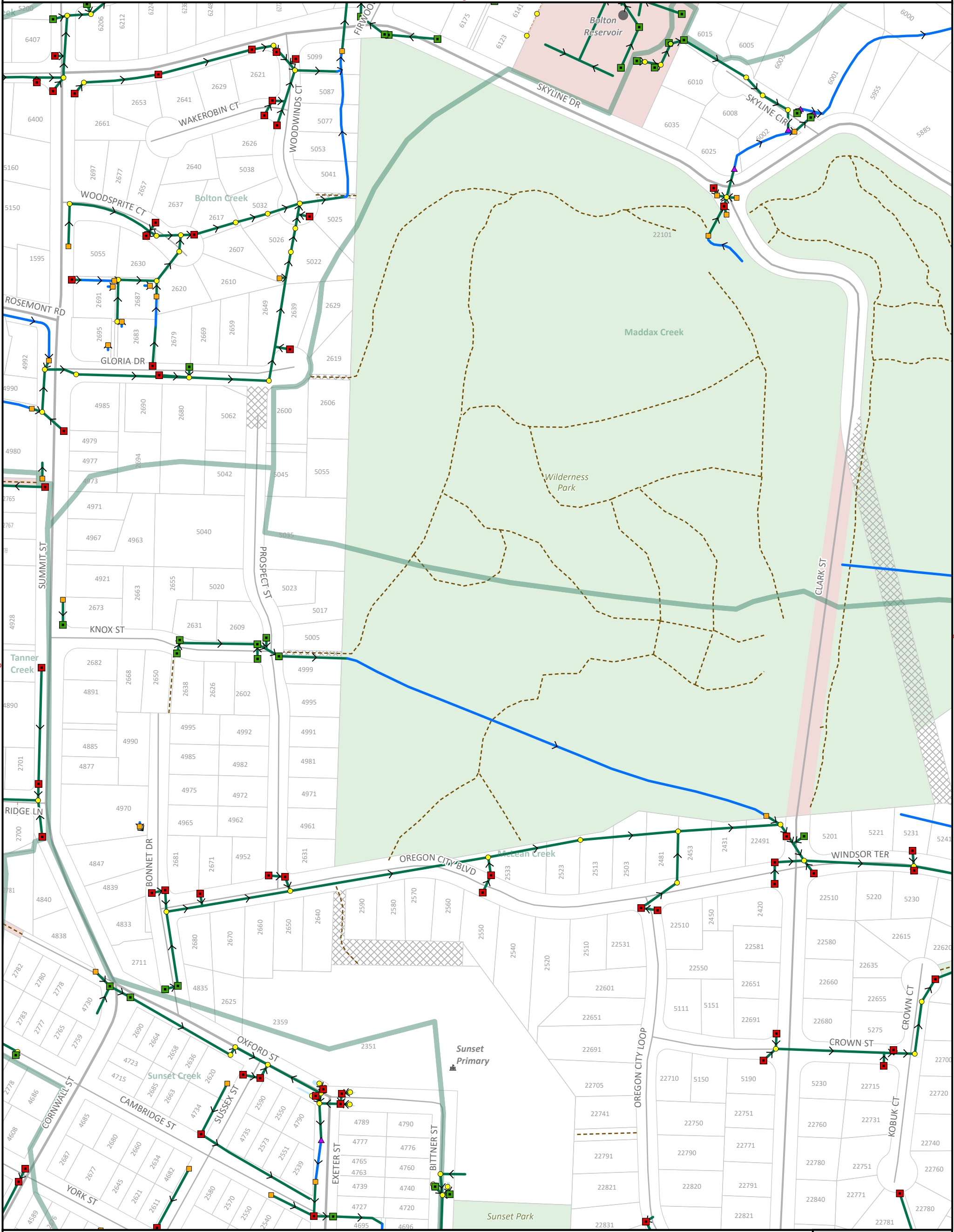


This product is for informational purposes and may not have been prepared for, or be suitable for, legal, engineering, or surveying purposes. Users of this information should review or consult the primary data and information sources to ascertain the usability of the information.



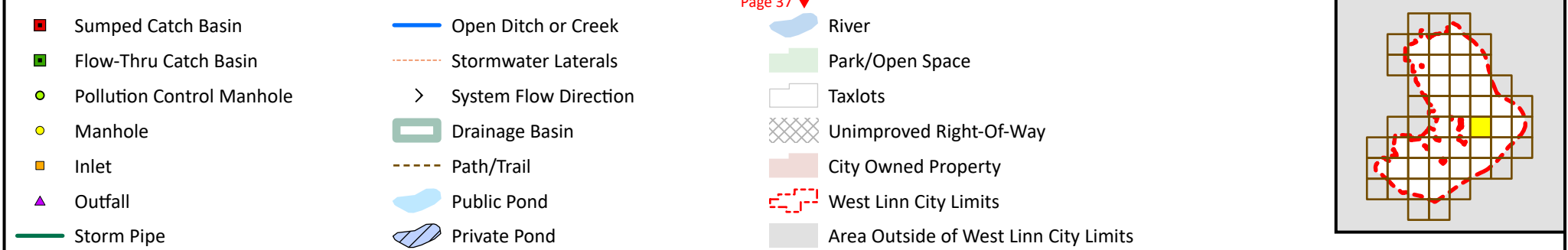
NAD 1983 HARN StatePlane Oregon North FIPS 3601 Feet Intl
 GIS - Documents\Projects_Closed\pw_storm\DOlsen_20260305_StormwaterSystemMapBook\StormwaterSystemMapBook\StormwaterSystemMapBook.aprx | s schwarz



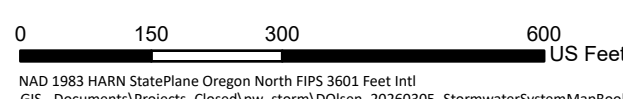


Page 28 ▲

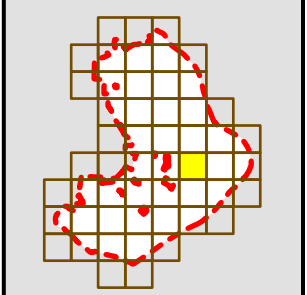
Page 30 ▼

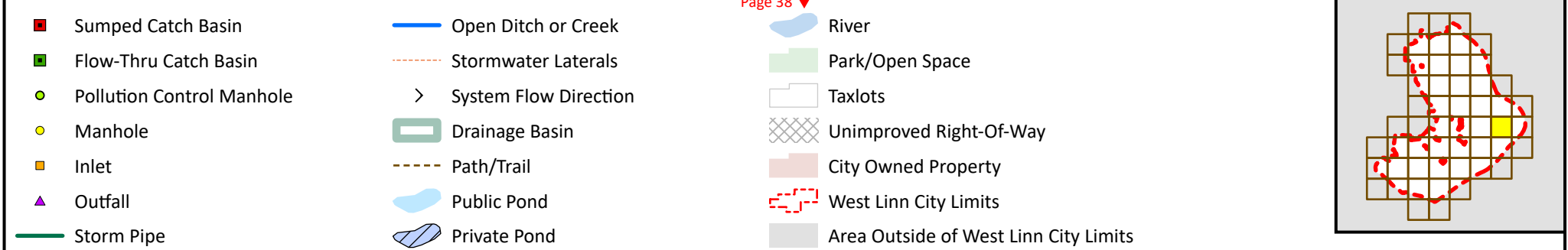
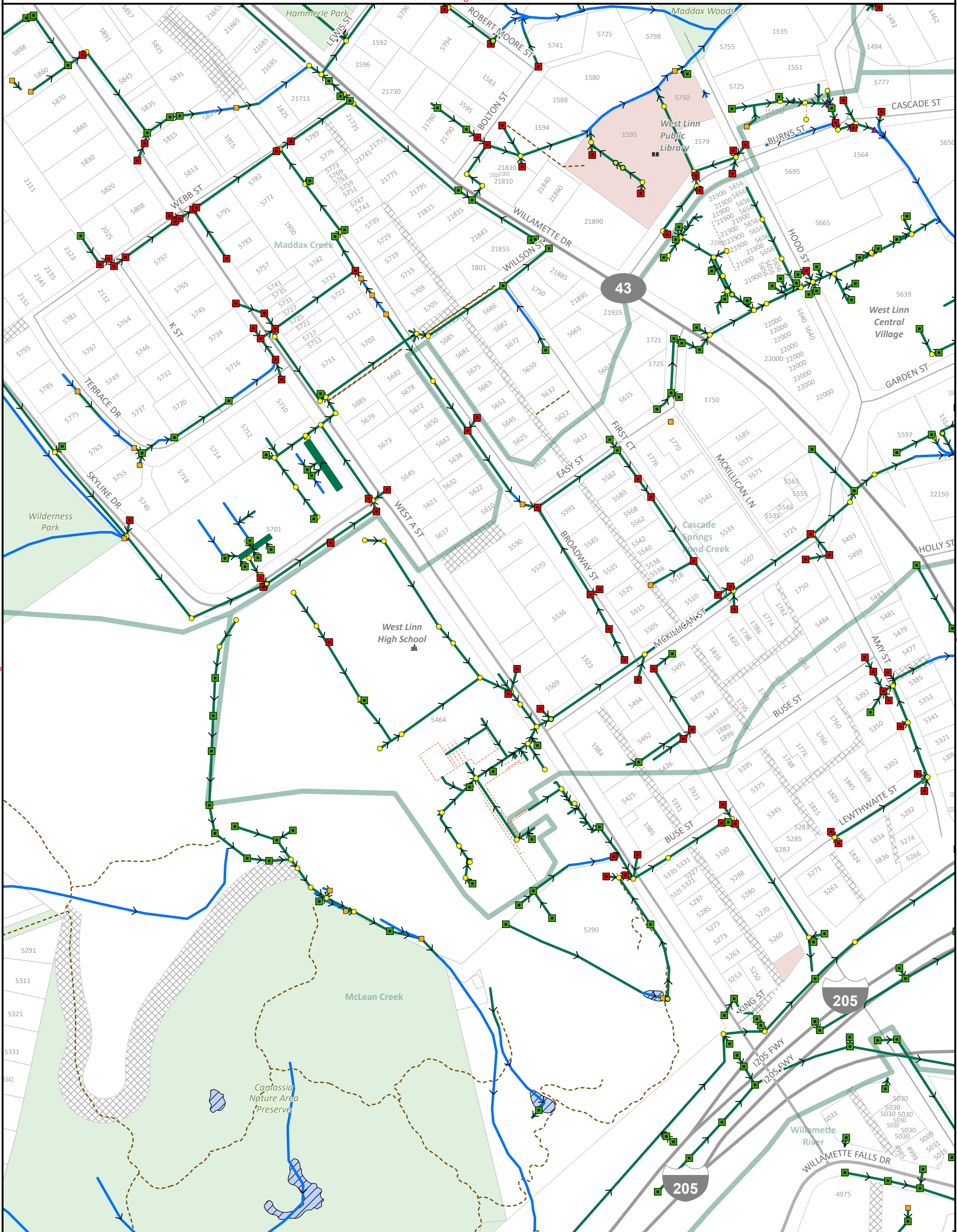


This product is for informational purposes and may not have been prepared for, or be suitable for, legal, engineering, or surveying purposes. Users of this information should review or consult the primary data and information sources to ascertain the usability of the information.

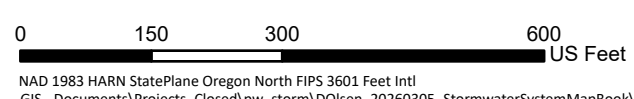


NAD 1983 HARN StatePlane Oregon North FIPS 3601 Feet Intl
 GIS - Documents\Projects_Closed\pw_storm\DOlsen_20260305_StormwaterSystemMapBook\StormwaterSystemMapBook\StormwaterSystemMapBook.aprx | ssschwarz

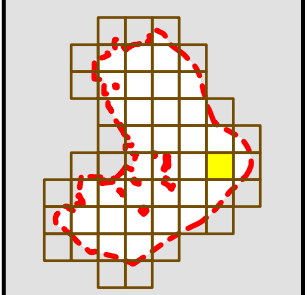


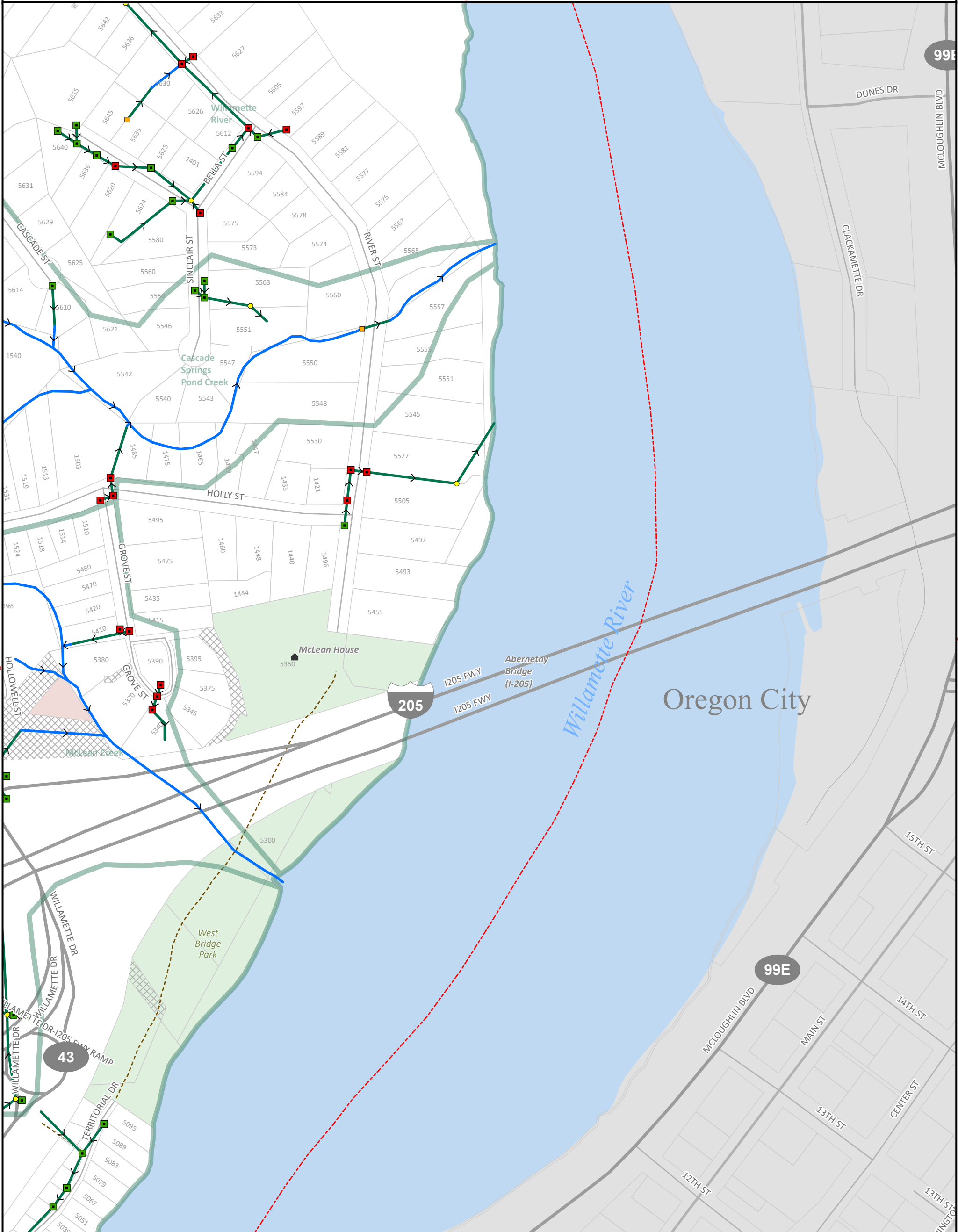


This product is for informational purposes and may not have been prepared for, or be suitable for, legal, engineering, or surveying purposes. Users of this information should review or consult the primary data and information sources to ascertain the usability of the information.



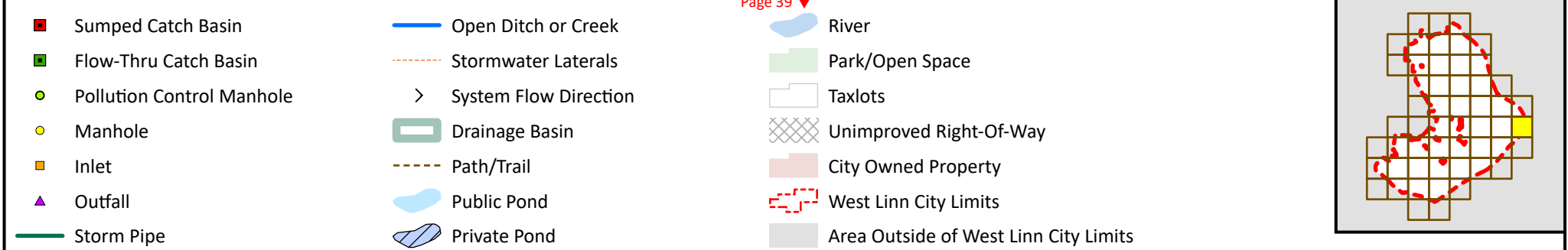
NAD 1983 HARN StatePlane Oregon North FIPS 3601 Feet Intl
 GIS - Documents\Projects_Closed\pw_storm\DOlsen_20260305_StormwaterSystemMapBook\StormwaterSystemMapBook\StormwaterSystemMapBook.aprx | sschwarz





Page 30 ▲

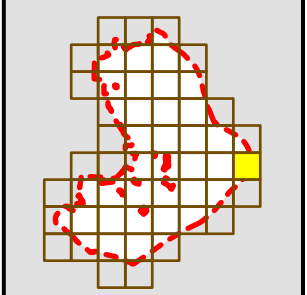
Page 24 ▼



This product is for informational purposes and may not have been prepared for, or be suitable for, legal, engineering, or surveying purposes. Users of this information should review or consult the primary data and information sources to ascertain the usability of the information.



NAD 1983 HARN StatePlane Oregon North FIPS 3601 Feet Intl
 GIS - Documents\Projects_Closed\pw_storm\DOlsen_20260305_StormwaterSystemMapBook\StormwaterSystemMapBook\StormwaterSystemMapBook.aprx | sschwarz



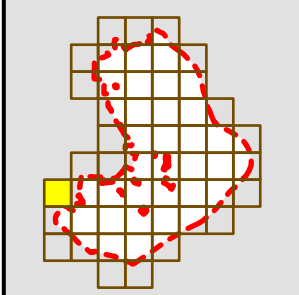


■ Sumped Catch Basin	— Open Ditch or Creek	▲ River
■ Flow-Thru Catch Basin	- - - Stormwater Laterals	■ Park/Open Space
● Pollution Control Manhole	> System Flow Direction	□ Taxlots
● Manhole	▭ Drainage Basin	▨ Unimproved Right-Of-Way
■ Inlet	- - - Path/Trail	■ City Owned Property
▲ Outfall	■ Public Pond	- - - West Linn City Limits
— Storm Pipe	■ Private Pond	■ Area Outside of West Linn City Limits

This product is for informational purposes and may not have been prepared for, or be suitable for legal, engineering, or surveying purposes. Users of this information should review or consult the primary data and information sources to ascertain the usability of the information.

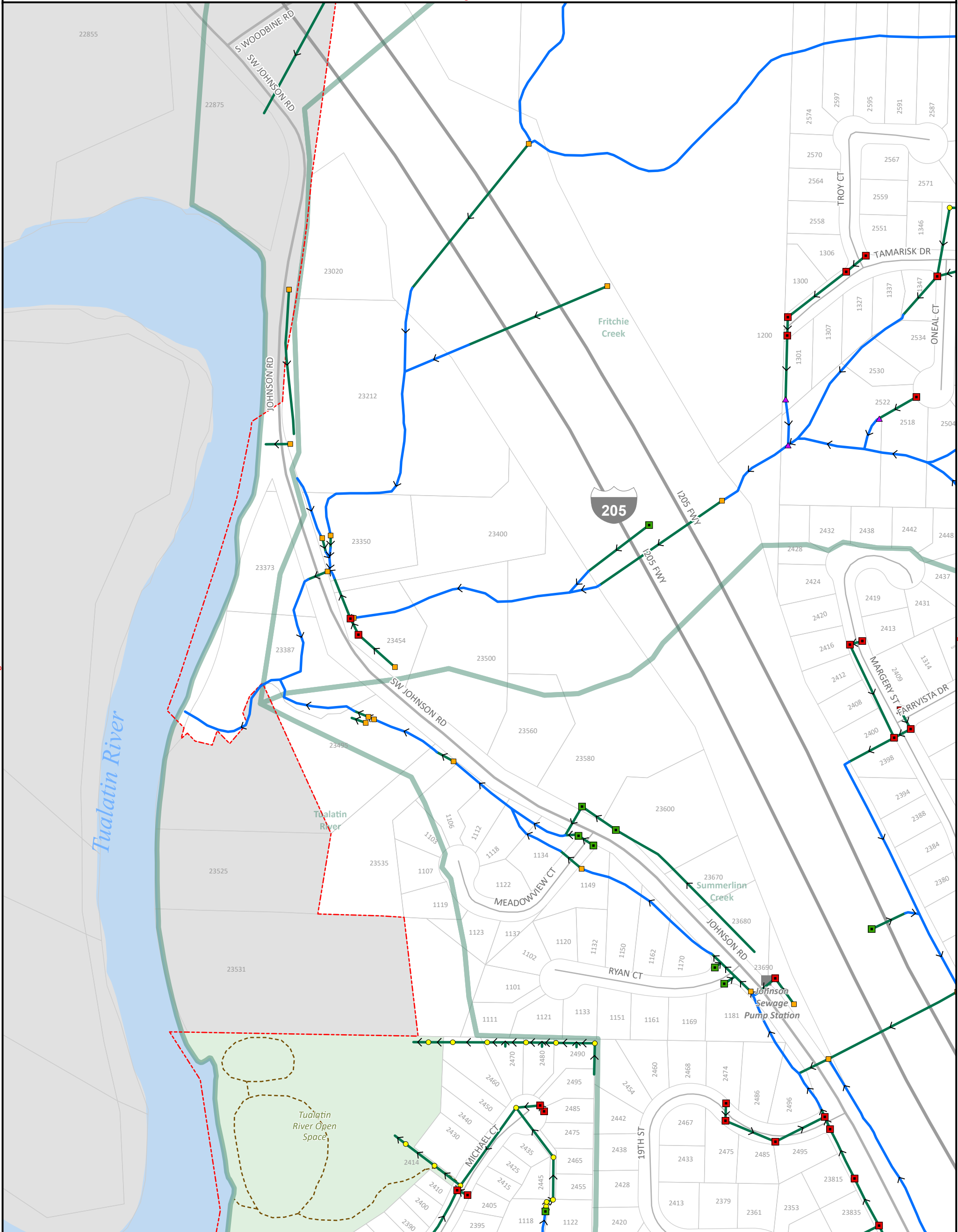


NAD 1983 HARN StatePlane Oregon North FIPS 3601 Feet Intl
 GIS - Documents\Projects_Closed\pw_storm\DOlsen_20260305_StormwaterSystemMapBook\StormwaterSystemMapBook\StormwaterSystemMapBook.aprx | ssschwarz



Page ▲

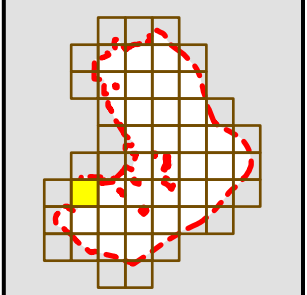
Page 33 ▼



Page 32 ▲

Page 34 ▼

- | | | |
|-----------------------------|---------------------------|-----------------------------------------|
| ■ Sumped Catch Basin | — Open Ditch or Creek | — River |
| ■ Flow-Thru Catch Basin | - - - Stormwater Laterals | ■ Park/Open Space |
| ● Pollution Control Manhole | > System Flow Direction | □ Taxlots |
| ● Manhole | ▭ Drainage Basin | ▨ Unimproved Right-Of-Way |
| ■ Inlet | - - - Path/Trail | ■ City Owned Property |
| ▲ Outfall | ■ Public Pond | - - - West Linn City Limits |
| — Storm Pipe | ■ Private Pond | ■ Area Outside of West Linn City Limits |

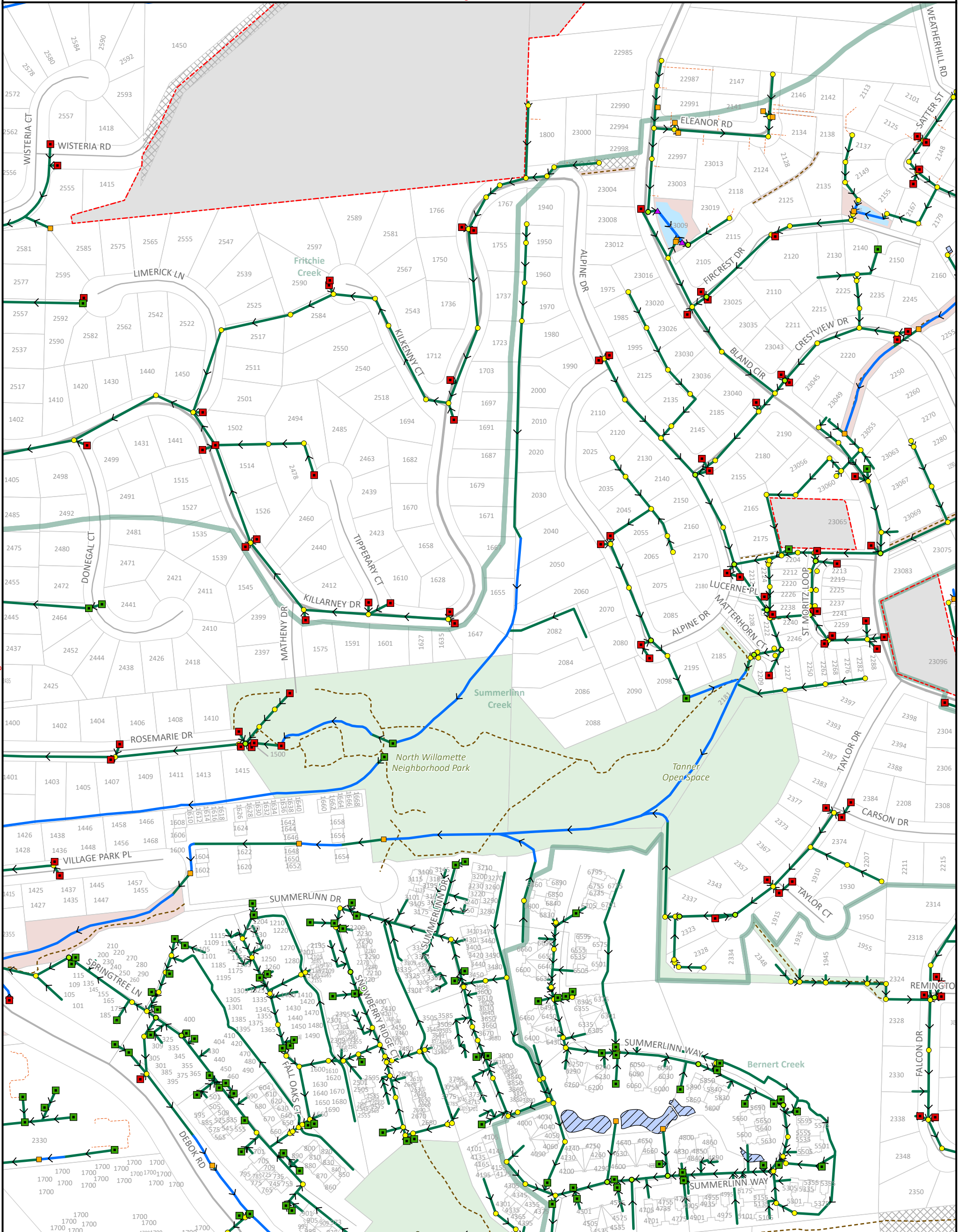


This product is for informational purposes and may not have been prepared for, or be suitable for legal, engineering, or surveying purposes. Users of this information should review or consult the primary data and information sources to ascertain the usability of the information.



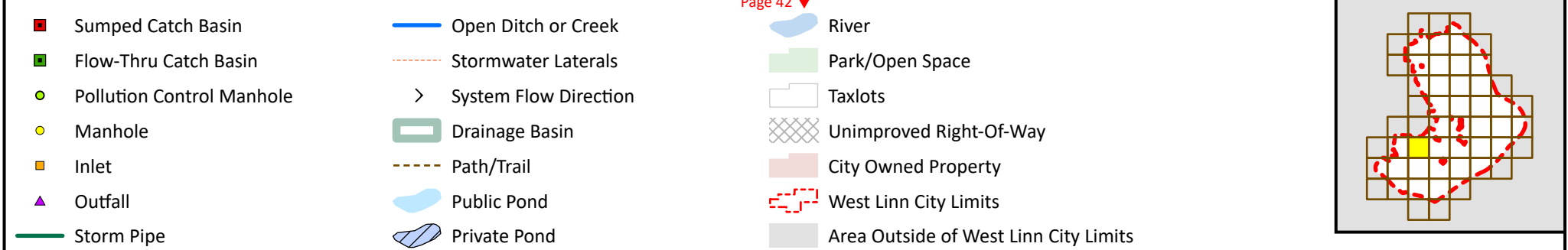
NAD 1983 HARN StatePlane Oregon North FIPS 3601 Feet Intl
 GIS - Documents\Projects_Closed\pw_storm\DOlsen_20260305_StormwaterSystemMapBook\StormwaterSystemMapBook\StormwaterSystemMapBook.aprx | sschwarz



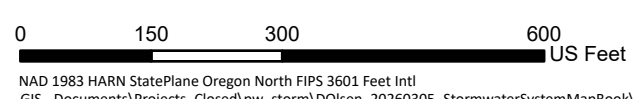


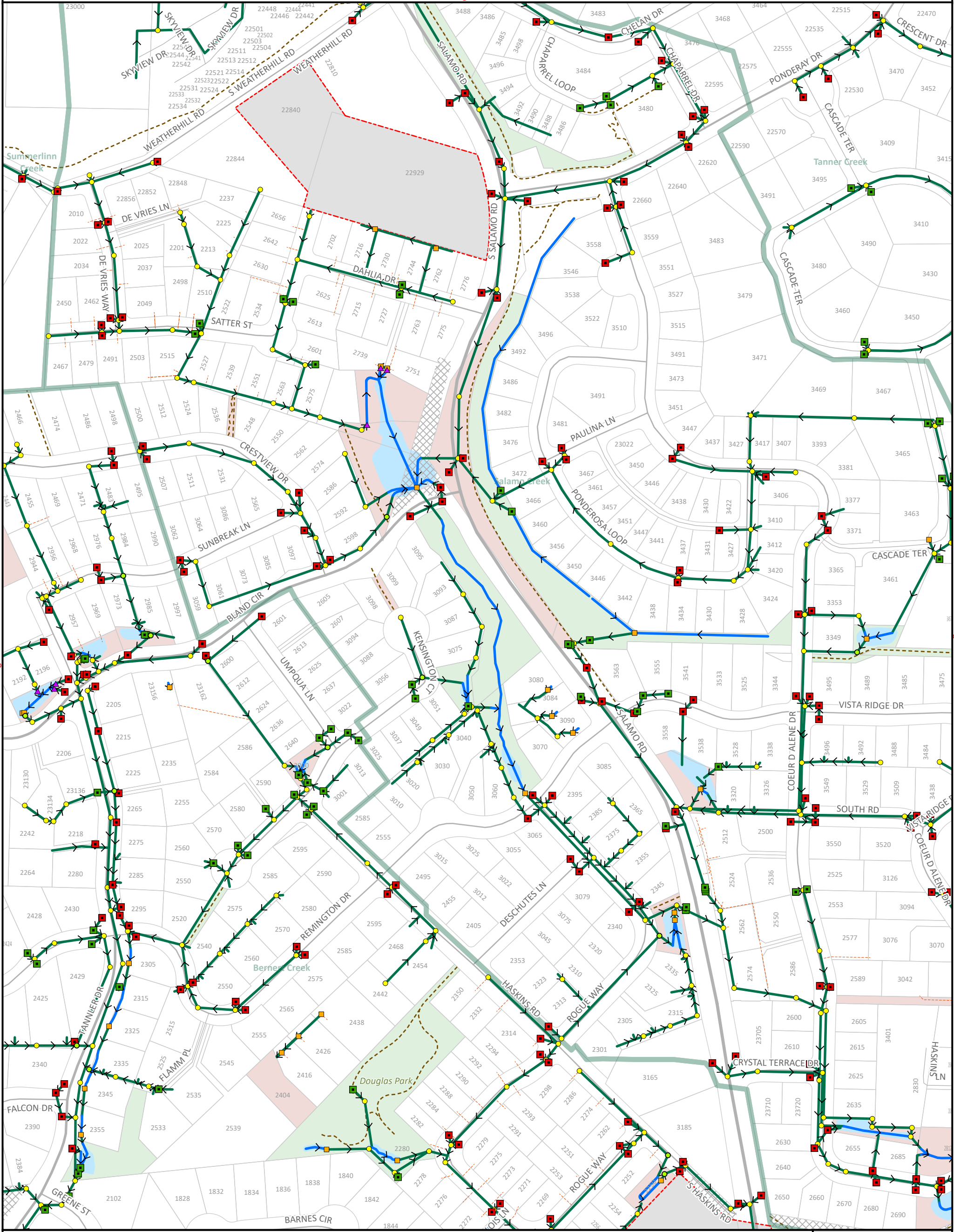
Page 33 ▲

Page 35 ▼



This product is for informational purposes and may not have been prepared for, or be suitable for legal, engineering, or surveying purposes. Users of this information should review or consult the primary data and information sources to ascertain the usability of the information.



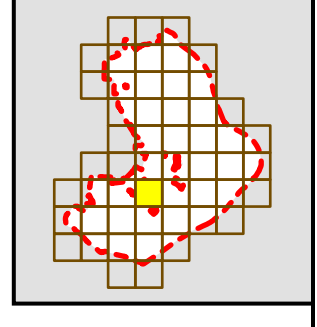
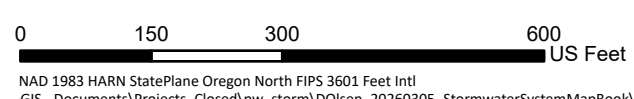


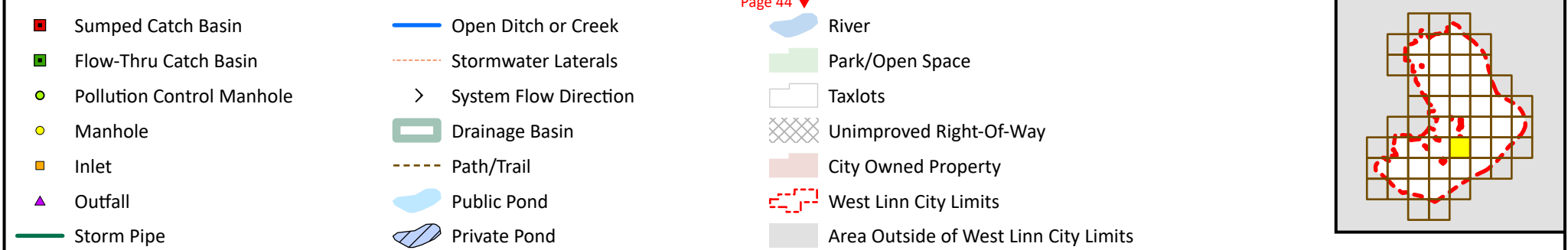
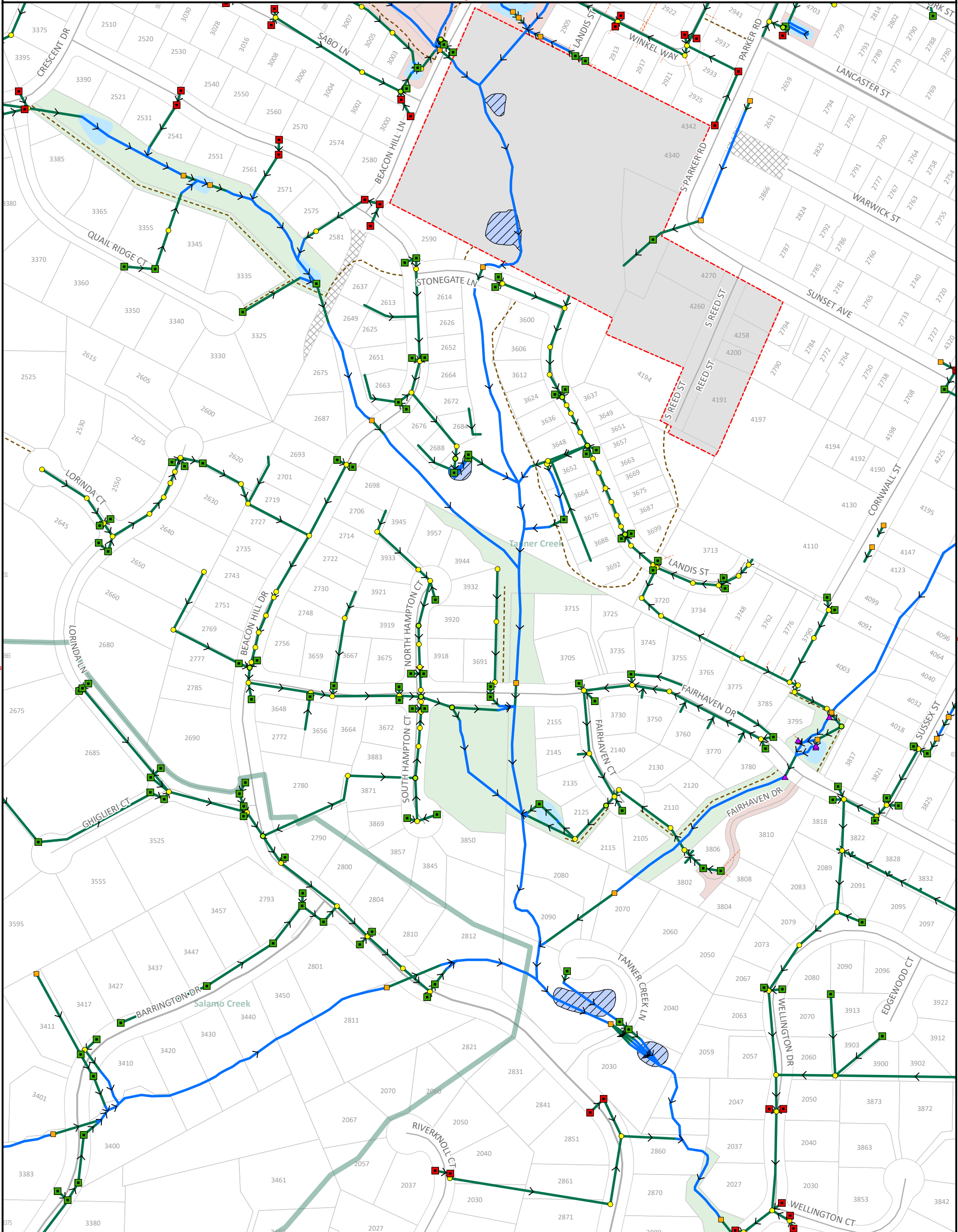
Page 34 ▲

Page 36 ▼

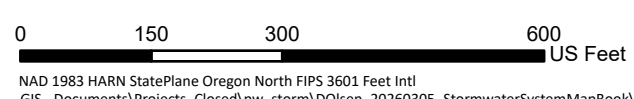
Sumped Catch Basin	Open Ditch or Creek	River
Flow-Thru Catch Basin	Stormwater Laterals	Park/Open Space
Pollution Control Manhole	System Flow Direction	Taxlots
Manhole	Drainage Basin	Unimproved Right-Of-Way
Inlet	Path/Trail	City Owned Property
Outfall	Public Pond	West Linn City Limits
Storm Pipe	Private Pond	Area Outside of West Linn City Limits

This product is for informational purposes and may not have been prepared for, or be suitable for, legal, engineering, or surveying purposes. Users of this information should review or consult the primary data and information sources to ascertain the usability of the information.

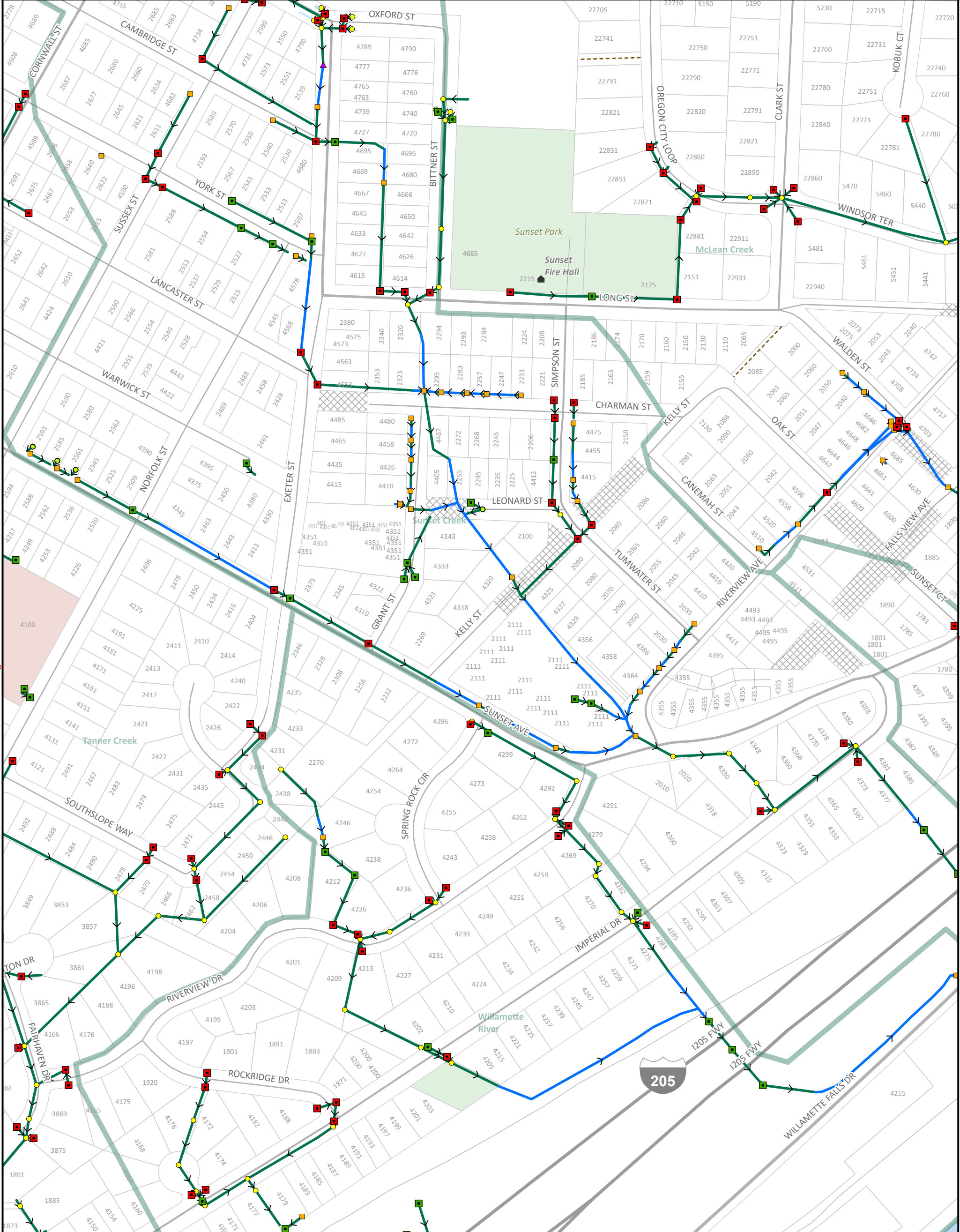




This product is for informational purposes and may not have been prepared for, or be suitable for, legal, engineering, or surveying purposes. Users of this information should review or consult the primary data and information sources to ascertain the usability of the information.



West Linn GIS GEOGRAPHIC INFORMATION SYSTEMS




Page 36 ▲

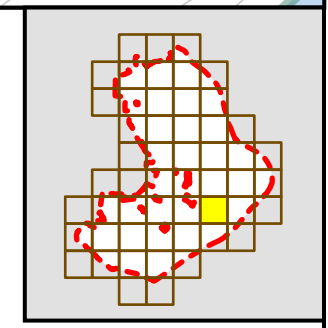
Page 38 ▼

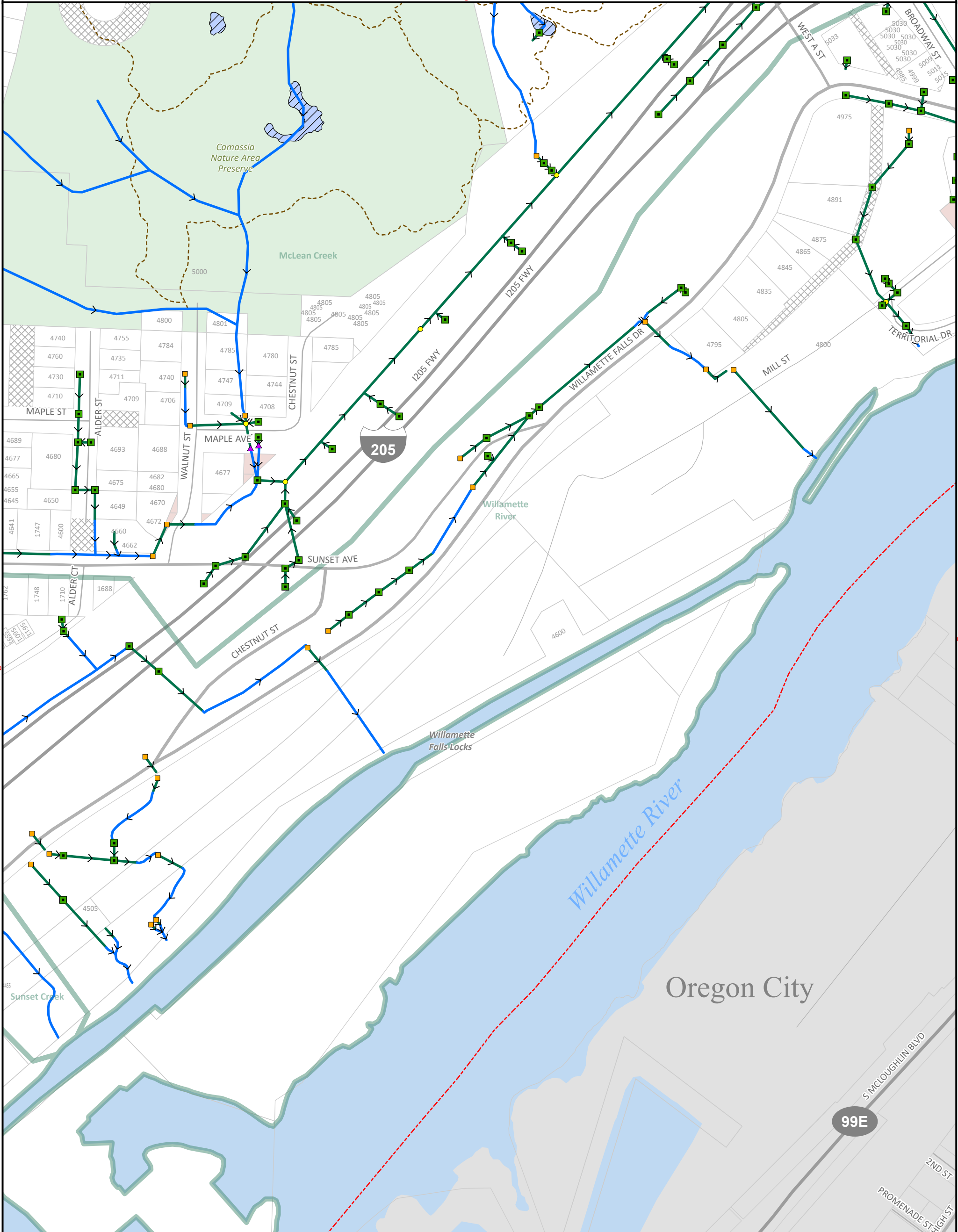
<ul style="list-style-type: none"> ■ Sumped Catch Basin ■ Flow-Thru Catch Basin ● Pollution Control Manhole ● Manhole ■ Inlet ▲ Outfall — Storm Pipe 	<ul style="list-style-type: none"> — Open Ditch or Creek --- Stormwater Laterals > System Flow Direction ▭ Drainage Basin --- Path/Trail — Public Pond — Private Pond 	<ul style="list-style-type: none"> — River ▭ Park/Open Space ▭ Taxlots ▭ Unimproved Right-Of-Way ▭ City Owned Property ▭ West Linn City Limits ▭ Area Outside of West Linn City Limits
---------------------------------------------------------------------------------------------------------------------------------------------------------------------------------------------------------------------------	-----------------------------------------------------------------------------------------------------------------------------------------------------------------------------------------------------------------------------------------------	-------------------------------------------------------------------------------------------------------------------------------------------------------------------------------------------------------------------------------------------------------------

This product is for informational purposes and may not have been prepared for, or be suitable for, legal, engineering, or surveying purposes. Users of this information should review or consult the primary data and information sources to ascertain the usability of the information.



NAD 1983 HARN StatePlane Oregon North FIPS 3601 Feet Intl
 GIS - Documents\Projects_Closed\pw_storm\DOlsen_20260305_StormwaterSystemMapBook\StormwaterSystemMapBook\StormwaterSystemMapBook.aprx | ssschwarz





Page 37 ▲

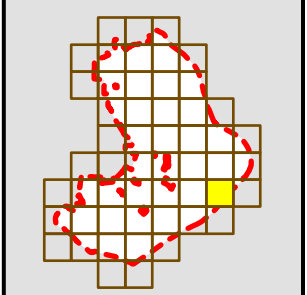
Page 39 ▼

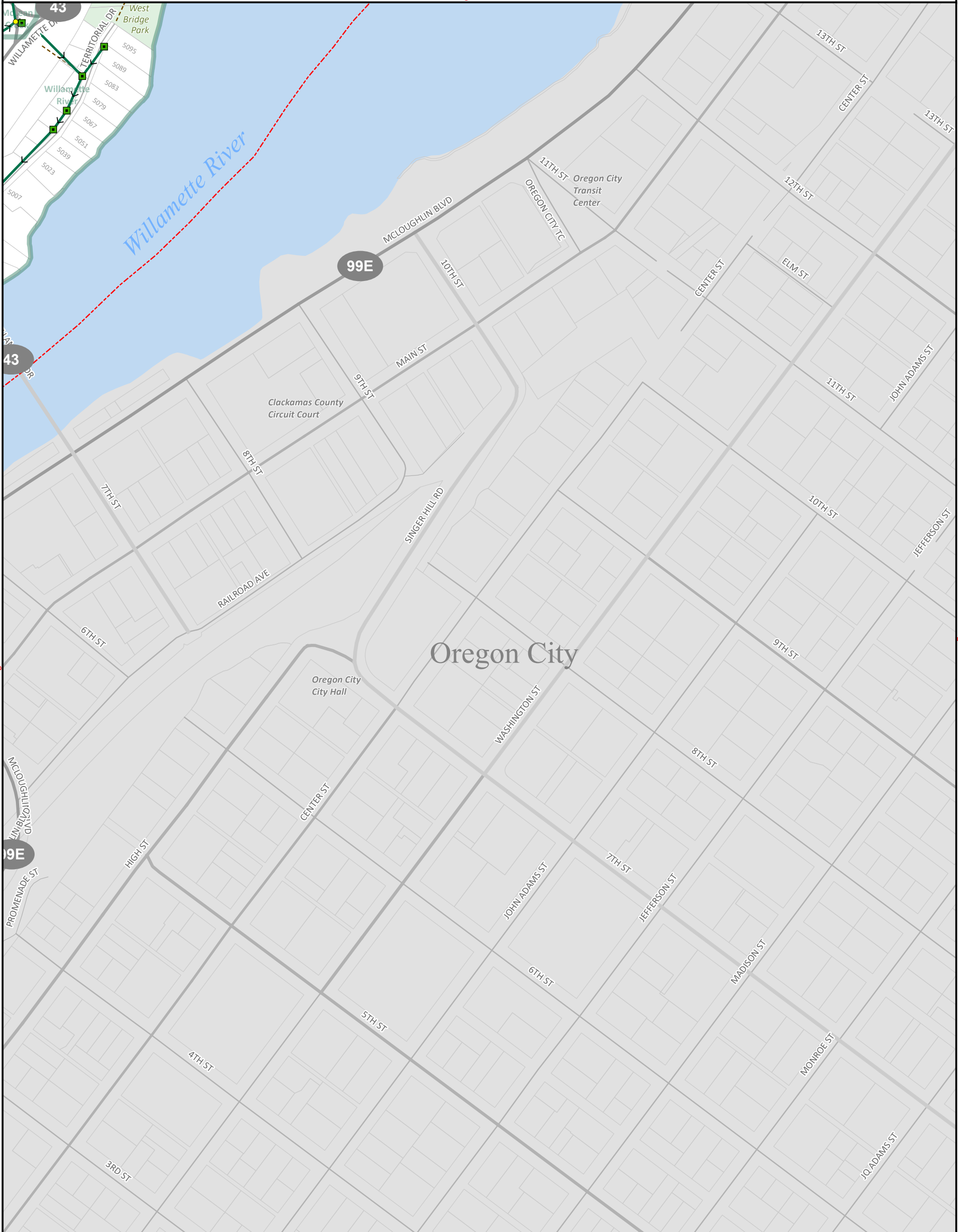
<ul style="list-style-type: none"> ■ Sumped Catch Basin ■ Flow-Thru Catch Basin ● Pollution Control Manhole ● Manhole ■ Inlet ▲ Outfall — Storm Pipe 	<ul style="list-style-type: none"> — Open Ditch or Creek - - - Stormwater Laterals > System Flow Direction ▭ Drainage Basin - - - Path/Trail ▭ Public Pond ▭ Private Pond 	<ul style="list-style-type: none"> ▭ River ▭ Park/Open Space ▭ Taxlots ▭ Unimproved Right-Of-Way ▭ City Owned Property - - - West Linn City Limits ▭ Area Outside of West Linn City Limits
---------------------------------------------------------------------------------------------------------------------------------------------------------------------------------------------------------------------------	---------------------------------------------------------------------------------------------------------------------------------------------------------------------------------------------------------------------------------------------------	-----------------------------------------------------------------------------------------------------------------------------------------------------------------------------------------------------------------------------------------------------------------

This product is for informational purposes and may not have been prepared for, or be suitable for, legal, engineering, or surveying purposes. Users of this information should review or consult the primary data and information sources to ascertain the usability of the information.



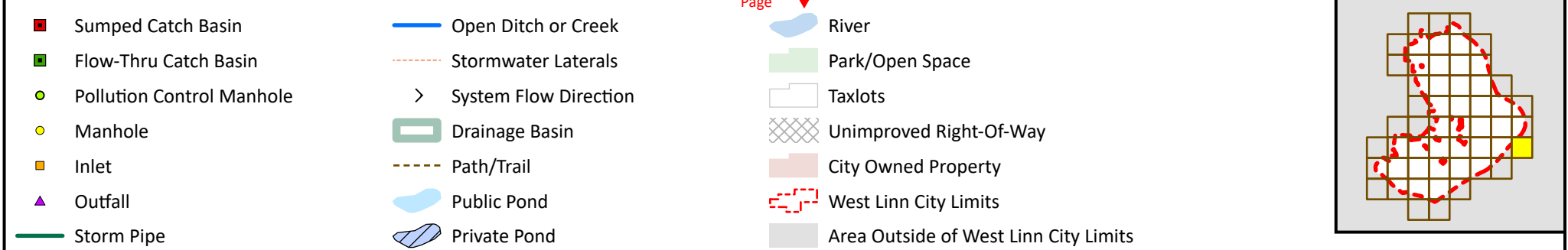
NAD 1983 HARN StatePlane Oregon North FIPS 3601 Feet Intl
 GIS - Documents\Projects_Closed\pw_storm\DOlsen_20260305_StormwaterSystemMapBook\StormwaterSystemMapBook\StormwaterSystemMapBook.aprx | sschwarz





Page 38 ▲

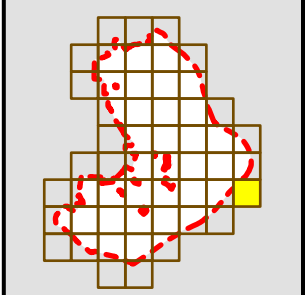
Page ▲

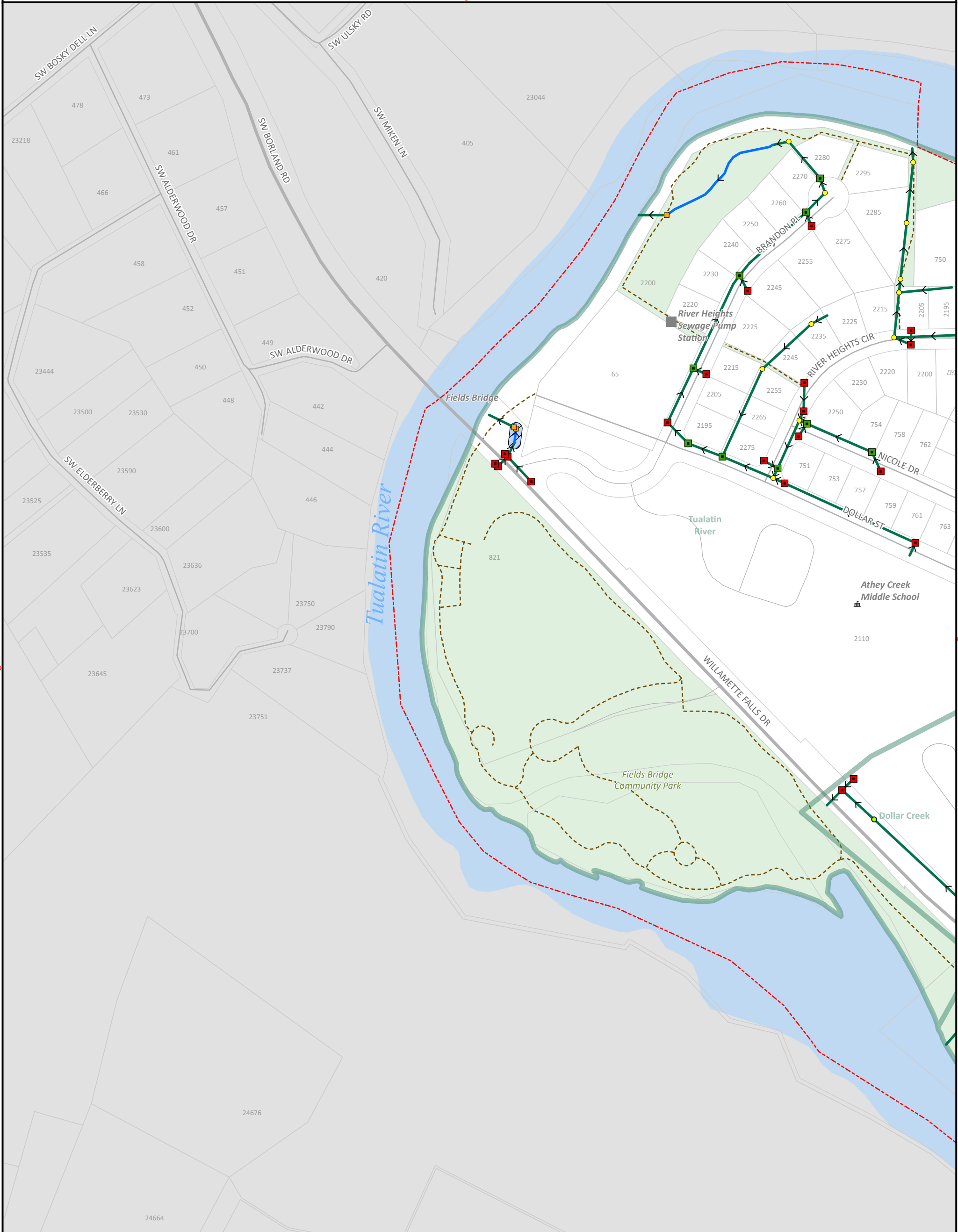


This product is for informational purposes and may not have been prepared for, or be suitable for, legal, engineering, or surveying purposes. Users of this information should review or consult the primary data and information sources to ascertain the usability of the information.



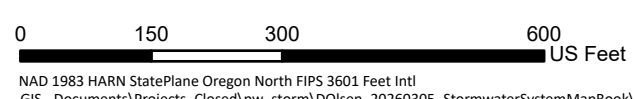
NAD 1983 HARN StatePlane Oregon North FIPS 3601 Feet Intl
 GIS - Documents\Projects_Closed\pw_storm\DOlsen_20260305_StormwaterSystemMapBook\StormwaterSystemMapBook\StormwaterSystemMapBook.aprx | sschwarz



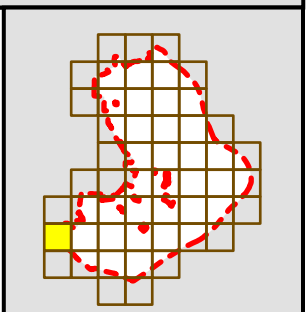


<ul style="list-style-type: none"> ■ Sumped Catch Basin ■ Flow-Thru Catch Basin ● Pollution Control Manhole ● Manhole ■ Inlet ▲ Outfall — Storm Pipe 	<ul style="list-style-type: none"> — Open Ditch or Creek - - - Stormwater Laterals > System Flow Direction ▭ Drainage Basin - - - Path/Trail Public Pond Private Pond 	<p>Page 47 ▼</p> <ul style="list-style-type: none"> River Park/Open Space Taxlots Unimproved Right-Of-Way City Owned Property West Linn City Limits Area Outside of West Linn City Limits
---------------------------------------------------------------------------------------------------------------------------------------------------------------------------------------------------------------------------	-----------------------------------------------------------------------------------------------------------------------------------------------------------------------------------------------------------------------------------------------	----------------------------------------------------------------------------------------------------------------------------------------------------------------------------------------------------------------------------------------------------------------

This product is for informational purposes and may not have been prepared for, or be suitable for, legal, engineering, or surveying purposes. Users of this information should review or consult the primary data and information sources to ascertain the usability of the information.

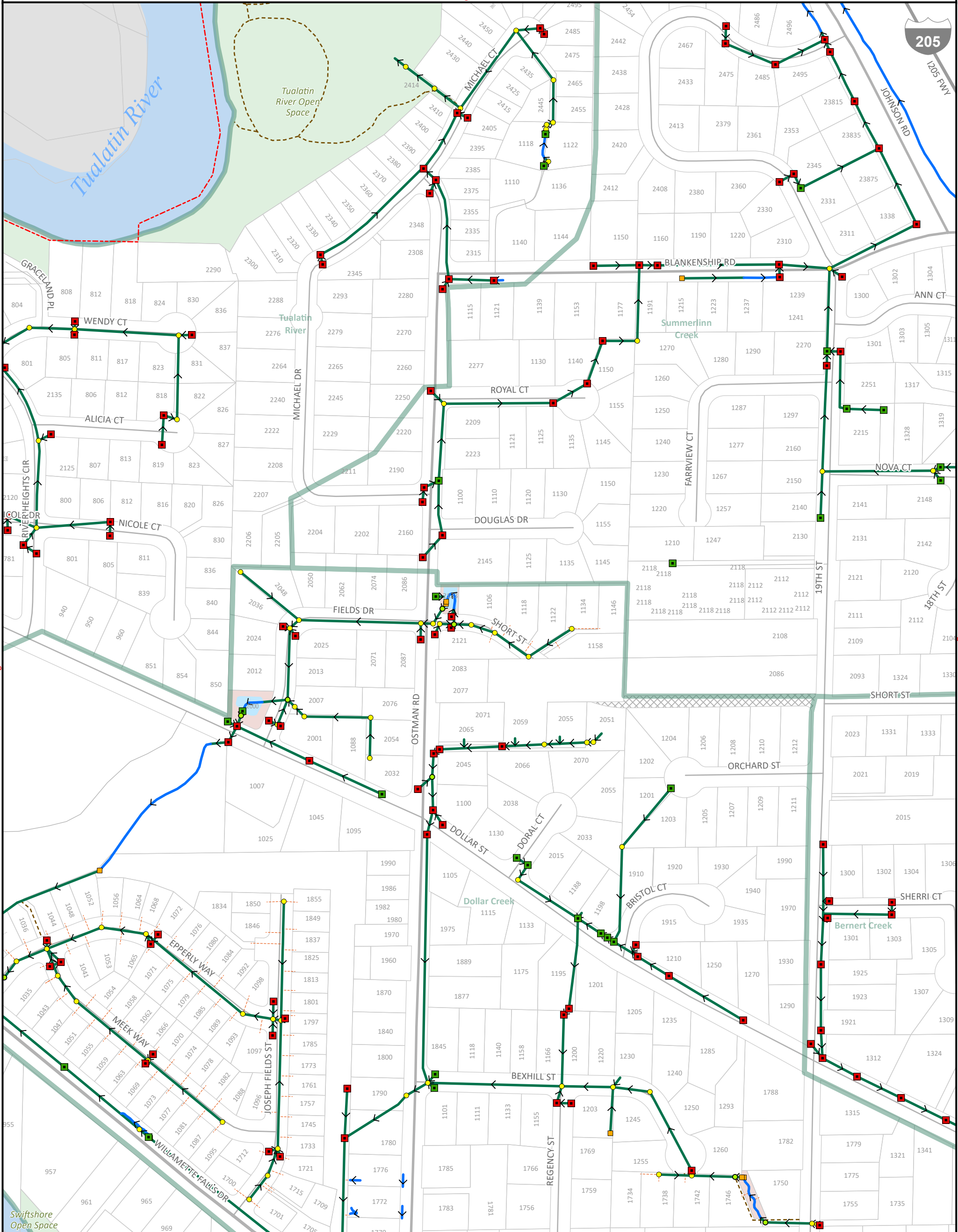


NAD 1983 HARN StatePlane Oregon North FIPS 3601 Feet Intl
 GIS - Documents\Projects_Closed\pw_storm\DOlsen_20260305_StormwaterSystemMapBook\StormwaterSystemMapBook\StormwaterSystemMapBook.aprx | sschwarz



Page 31 ▲

Page 41 ▼




Page 40 ▲

Page 42 ▼

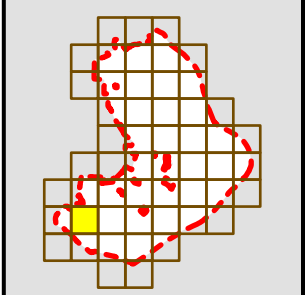
<ul style="list-style-type: none"> ■ Sumped Catch Basin ■ Flow-Thru Catch Basin ● Pollution Control Manhole ● Manhole ■ Inlet ▲ Outfall — Storm Pipe 	<ul style="list-style-type: none"> — Open Ditch or Creek - - - Stormwater Laterals > System Flow Direction ▭ Drainage Basin - - - Path/Trail — Public Pond — Private Pond 	<ul style="list-style-type: none"> — River ▭ Park/Open Space ▭ Taxlots ▭ Unimproved Right-Of-Way ▭ City Owned Property - - - West Linn City Limits ▭ Area Outside of West Linn City Limits
---------------------------------------------------------------------------------------------------------------------------------------------------------------------------------------------------------------------------	---------------------------------------------------------------------------------------------------------------------------------------------------------------------------------------------------------------------------------------------------	-----------------------------------------------------------------------------------------------------------------------------------------------------------------------------------------------------------------------------------------------------------------

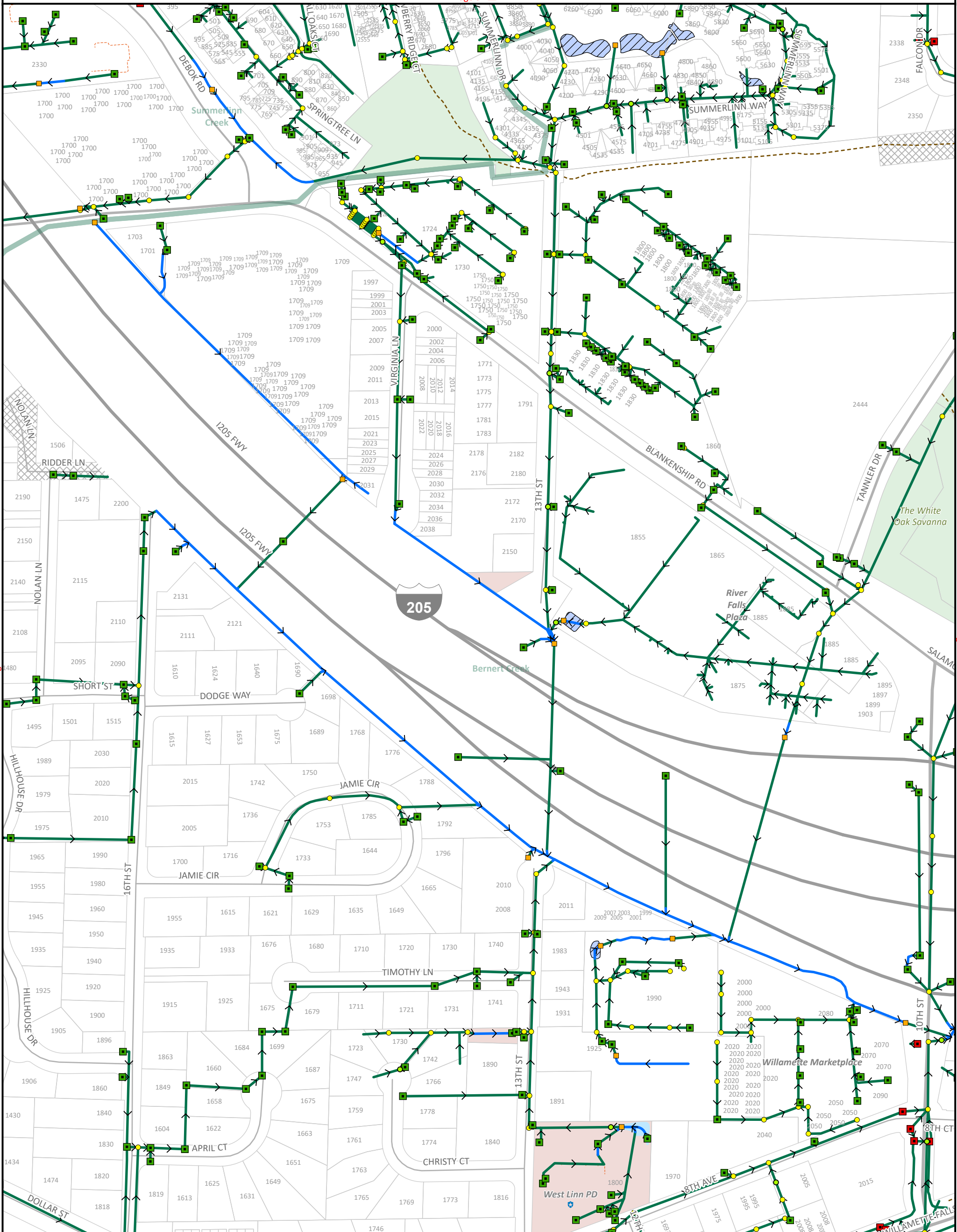
This product is for informational purposes and may not have been prepared for, or be suitable for legal, engineering, or surveying purposes. Users of this information should review or consult the primary data and information sources to ascertain the usability of the information.



NAD 1983 HARN StatePlane Oregon North FIPS 3601 Feet Intl
 GIS - Documents\Projects_Closed\pw_storm\DOlsen_20260305_StormwaterSystemMapBook\StormwaterSystemMapBook\StormwaterSystemMapBook.aprx | ssschwarz

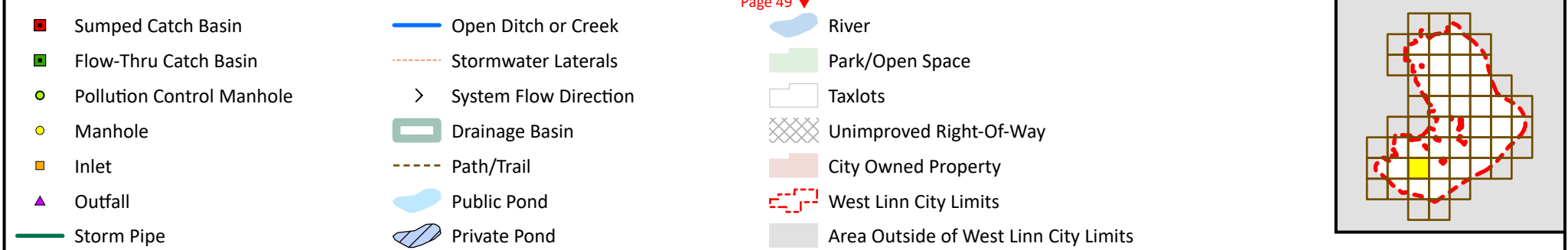
West Linn
GIS
 GEOGRAPHIC INFORMATION SYSTEMS



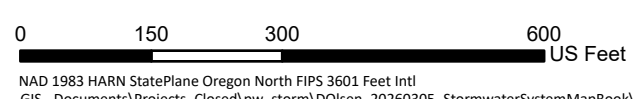


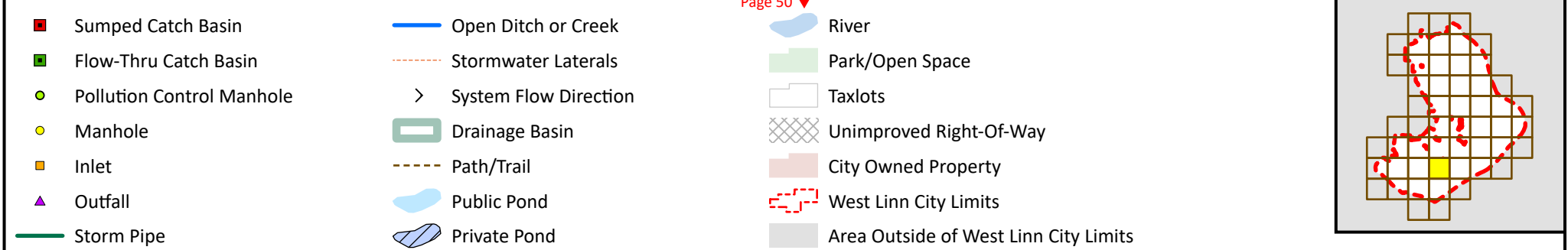
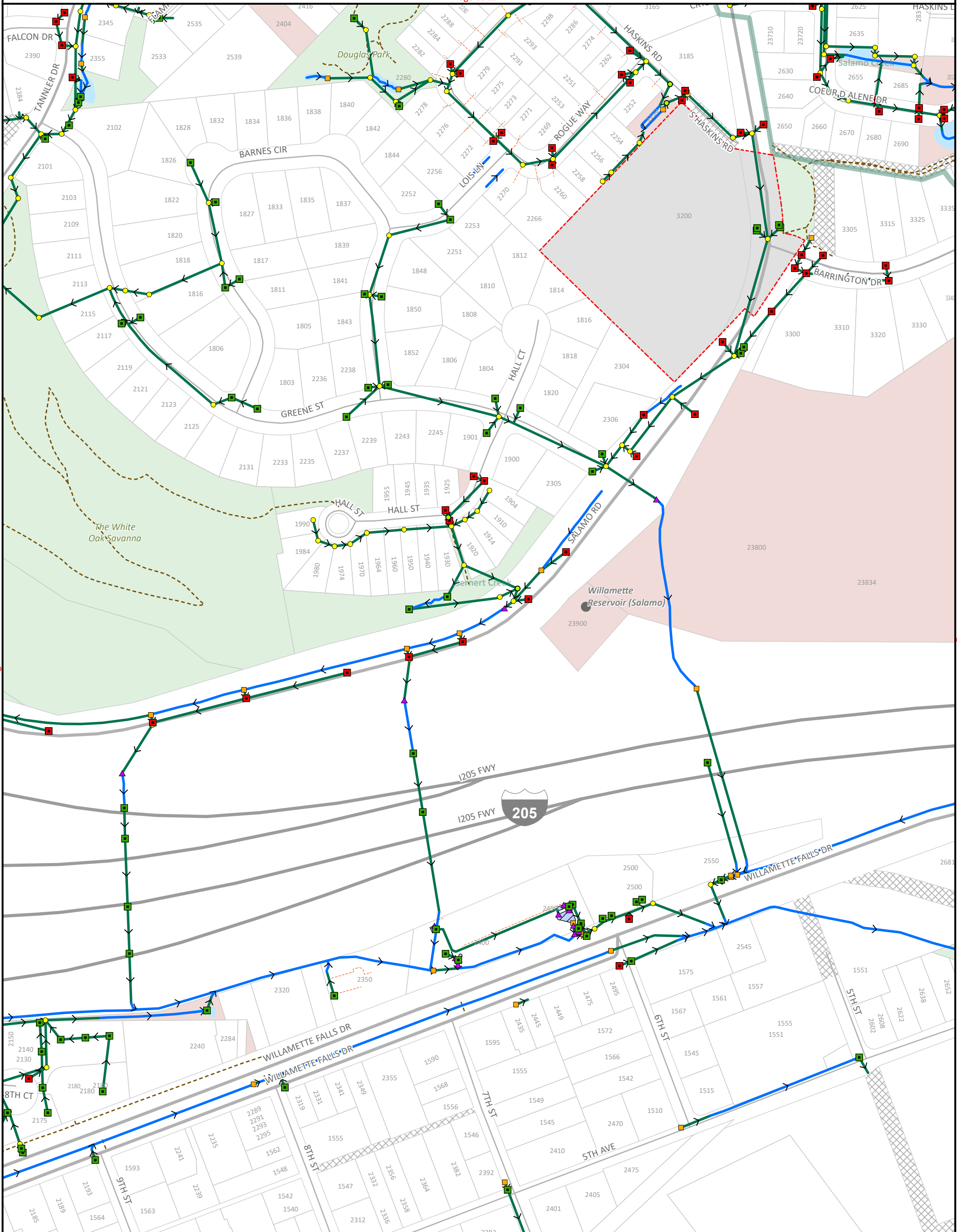
Page 41 ▲

Page 43 ▼

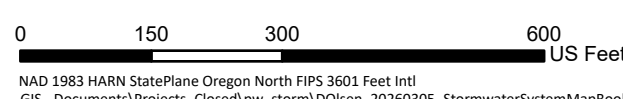


This product is for informational purposes and may not have been prepared for, or be suitable for, legal, engineering, or surveying purposes. Users of this information should review or consult the primary data and information sources to ascertain the usability of the information.

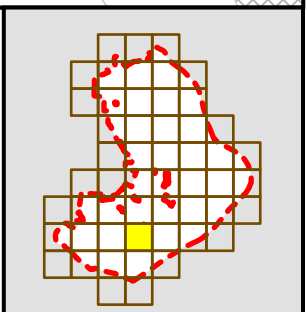




This product is for informational purposes and may not have been prepared for, or be suitable for, legal, engineering, or surveying purposes. Users of this information should review or consult the primary data and information sources to ascertain the usability of the information.

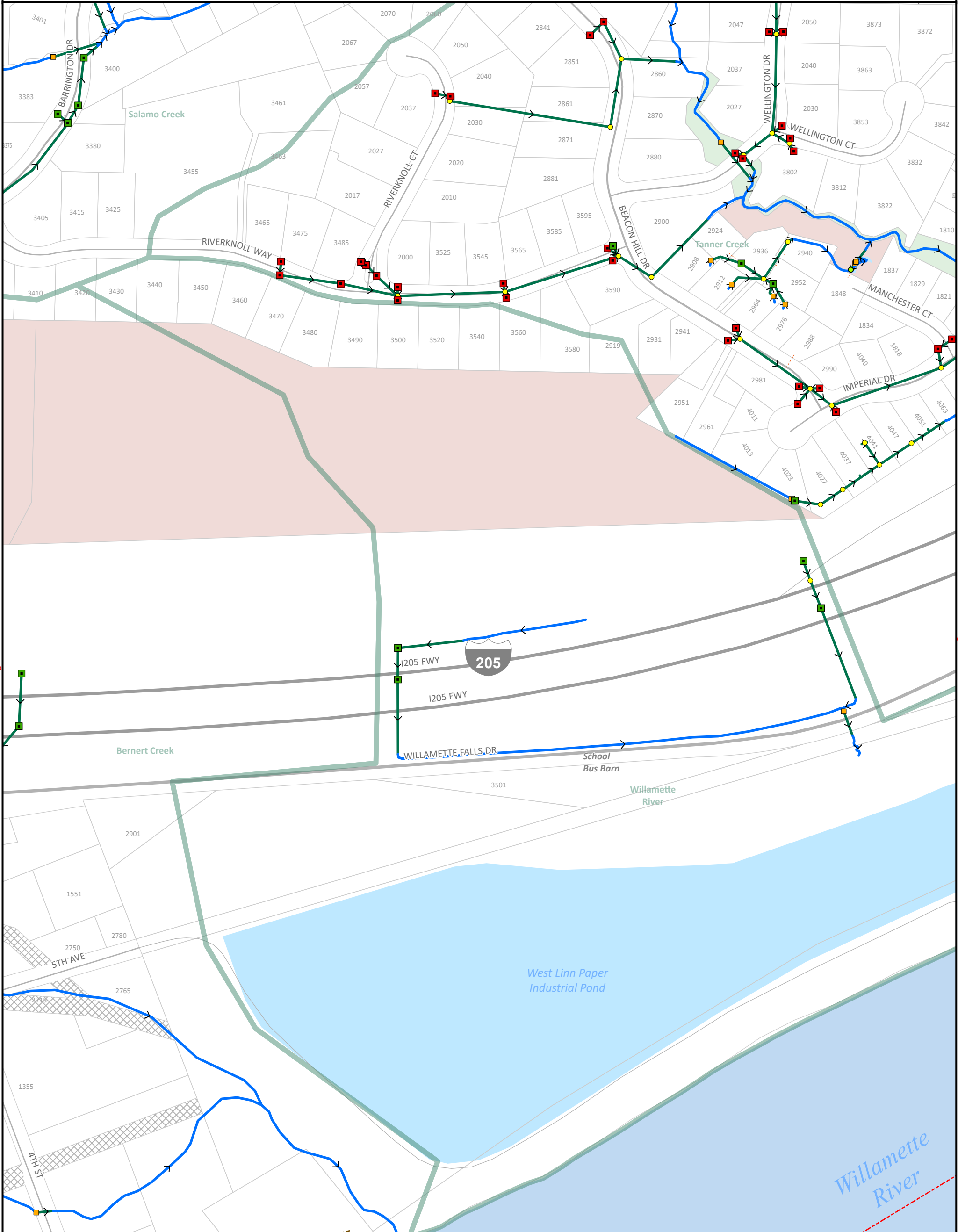


NAD 1983 HARN StatePlane Oregon North FIPS 3601 Feet Intl
 GIS - Documents\Projects_Closed\pw_storm\DOlsen_20260305_StormwaterSystemMapBook\StormwaterSystemMapBook\StormwaterSystemMapBook.aprx | ssschwarz



Page 42 ▲

Page 44 ▼



Page 43 ▲

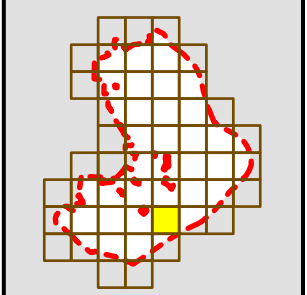
Page 45 ▼

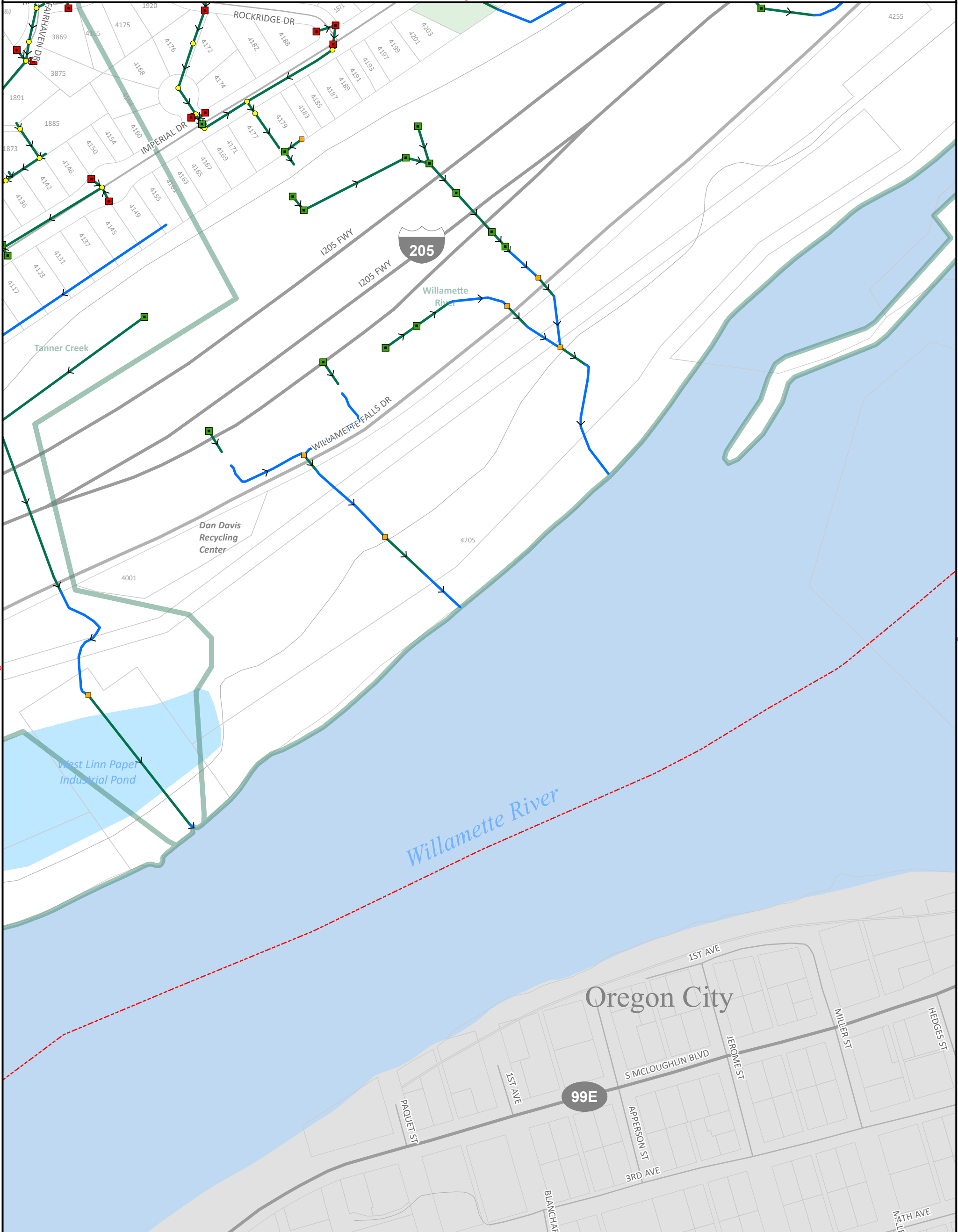
<ul style="list-style-type: none"> ■ Sumped Catch Basin ■ Flow-Thru Catch Basin ● Pollution Control Manhole ● Manhole ■ Inlet ▲ Outfall — Storm Pipe 	<ul style="list-style-type: none"> — Open Ditch or Creek - - - Stormwater Laterals > System Flow Direction ▭ Drainage Basin - - - Path/Trail ▭ Public Pond ▭ Private Pond 	<ul style="list-style-type: none"> ▭ River ▭ Park/Open Space ▭ Taxlots ▭ Unimproved Right-Of-Way ▭ City Owned Property - - - West Linn City Limits ▭ Area Outside of West Linn City Limits
---------------------------------------------------------------------------------------------------------------------------------------------------------------------------------------------------------------------------	---------------------------------------------------------------------------------------------------------------------------------------------------------------------------------------------------------------------------------------------------	-----------------------------------------------------------------------------------------------------------------------------------------------------------------------------------------------------------------------------------------------------------------

This product is for informational purposes and may not have been prepared for, or be suitable for legal, engineering, or surveying purposes. Users of this information should review or consult the primary data and information sources to ascertain the usability of the information.



NAD 1983 HARN StatePlane Oregon North FIPS 3601 Feet Intl
 GIS - Documents\Projects_Closed\pw_storm\DOlsen_20260305_StormwaterSystemMapBook\StormwaterSystemMapBook\StormwaterSystemMapBook.aprx | ssschwarz



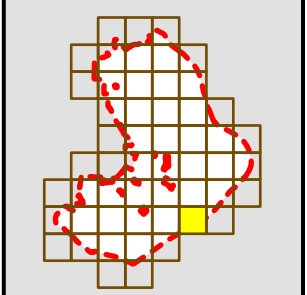


Page 44 ▲

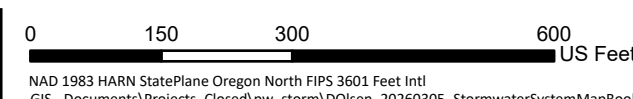
Page 46 ▲

- Sumped Catch Basin
- Flow-Thru Catch Basin
- Pollution Control Manhole
- Manhole
- Inlet
- ▲ Outfall
- Storm Pipe
- Open Ditch or Creek
- - - Stormwater Laterals
- > System Flow Direction
- ▭ Drainage Basin
- - - Path/Trail
- ▭ Public Pond
- ▭ Private Pond

- ▲ River
- ▭ Park/Open Space
- ▭ Taxlots
- ▭ Unimproved Right-Of-Way
- ▭ City Owned Property
- - - West Linn City Limits
- ▭ Area Outside of West Linn City Limits

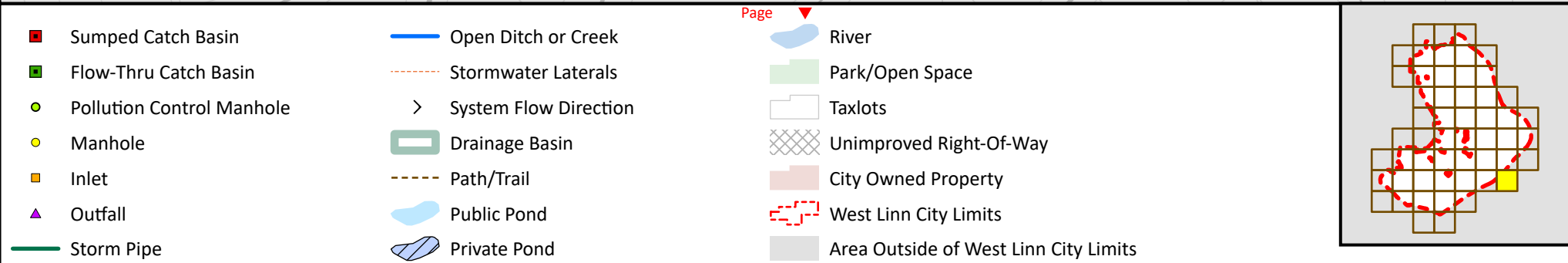


This product is for informational purposes and may not have been prepared for, or be suitable for, legal, engineering, or surveying purposes. Users of this information should review or consult the primary data and information sources to ascertain the usability of the information.

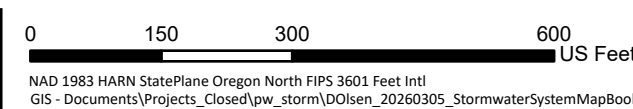


NAD 1983 HARN StatePlane Oregon North FIPS 3601 Feet Intl
 GIS - Documents\Projects_Closed\pw_storm\DOlsen_20260305_StormwaterSystemMapBook\StormwaterSystemMapBook\StormwaterSystemMapBook.aprx | ssschwarz

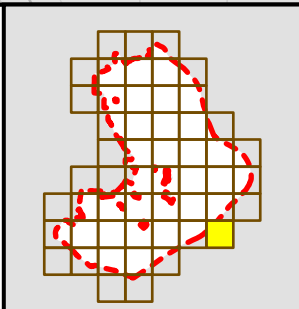




This product is for informational purposes and may not have been prepared for, or be suitable for legal, engineering, or surveying purposes. Users of this information should review or consult the primary data and information sources to ascertain the usability of the information.



NAD 1983 HARN StatePlane Oregon North FIPS 3601 Feet Intl
 GIS - Documents\Projects_Closed\pw_storm\DOlsen_20260305_StormwaterSystemMapBook\StormwaterSystemMapBook\StormwaterSystemMapBook.aprx | sschwarz



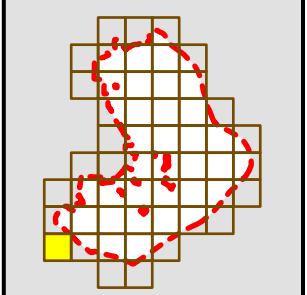
Fields Bridge
Community
Park



- Sumped Catch Basin
- Flow-Thru Catch Basin
- Pollution Control Manhole
- Manhole
- Inlet
- ▲ Outfall
- Storm Pipe

- Open Ditch or Creek
- - - Stormwater Laterals
- > System Flow Direction
- ▭ Drainage Basin
- - - Path/Trail
- Public Pond
- Private Pond

- River
- Park/Open Space
- Taxlots
- Unimproved Right-Of-Way
- City Owned Property
- West Linn City Limits
- Area Outside of West Linn City Limits

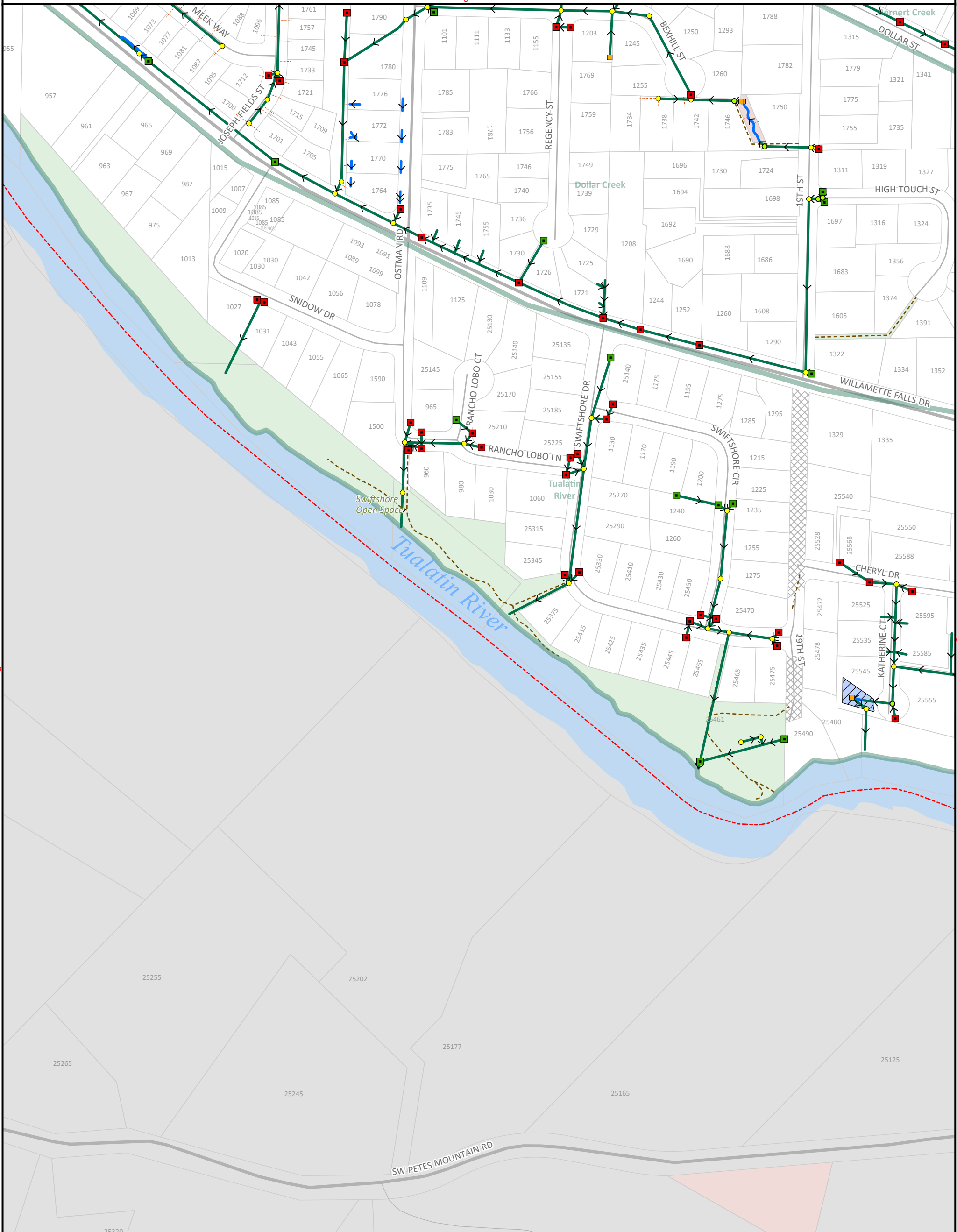


This product is for informational purposes and may not have been prepared for, or be suitable for legal, engineering, or surveying purposes. Users of this information should review or consult the primary data and information sources to ascertain the usability of the information.



NAD 1983 HARN StatePlane Oregon North FIPS 3601 Feet Intl
GIS - Documents\Projects_Closed\pw_storm\DOlsen_20260305_StormwaterSystemMapBook\StormwaterSystemMapBook\StormwaterSystemMapBook.aprx | sschwarz



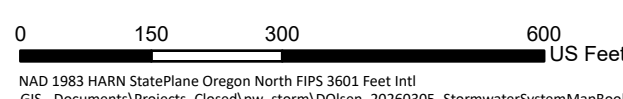


Page 47 ▲

Page 49 ▼

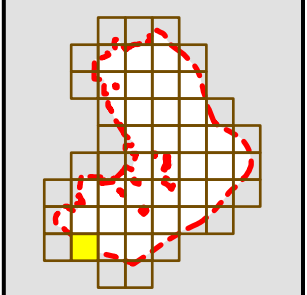
<ul style="list-style-type: none"> ■ Sumped Catch Basin ■ Flow-Thru Catch Basin ● Pollution Control Manhole ● Manhole ■ Inlet ▲ Outfall — Storm Pipe 	<ul style="list-style-type: none"> — Open Ditch or Creek - - - Stormwater Laterals > System Flow Direction ▭ Drainage Basin - - - Path/Trail Public Pond Private Pond 	<ul style="list-style-type: none"> Page ▼ River Park/Open Space Taxlots Unimproved Right-Of-Way City Owned Property West Linn City Limits Area Outside of West Linn City Limits
---------------------------------------------------------------------------------------------------------------------------------------------------------------------------------------------------------------------------	-----------------------------------------------------------------------------------------------------------------------------------------------------------------------------------------------------------------------------------------------	---------------------------------------------------------------------------------------------------------------------------------------------------------------------------------------------------------------------------------------------------------------

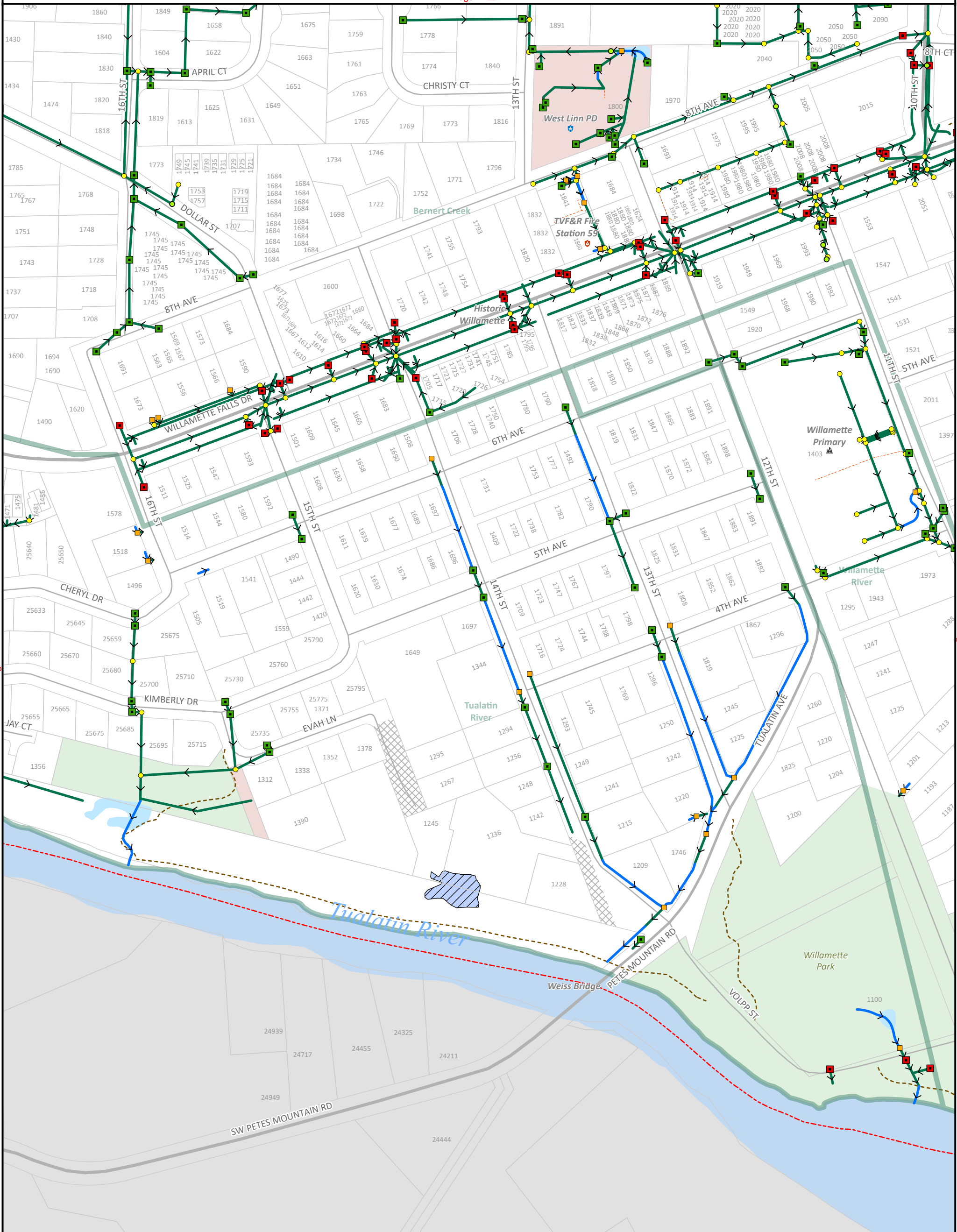
This product is for informational purposes and may not have been prepared for, or be suitable for legal, engineering, or surveying purposes. Users of this information should review or consult the primary data and information sources to ascertain the usability of the information.



NAD 1983 HARN StatePlane Oregon North FIPS 3601 Feet Intl
 GIS - Documents\Projects_Closed\pw_storm\DOlsen_20260305_StormwaterSystemMapBook\StormwaterSystemMapBook\StormwaterSystemMapBook.aprx | ssschwarz

West Linn
GIS
 GEOGRAPHIC INFORMATION SYSTEMS





Page 48 ▲

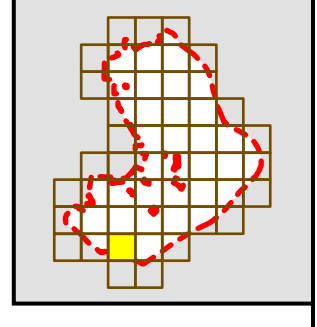
Page 50 ▼

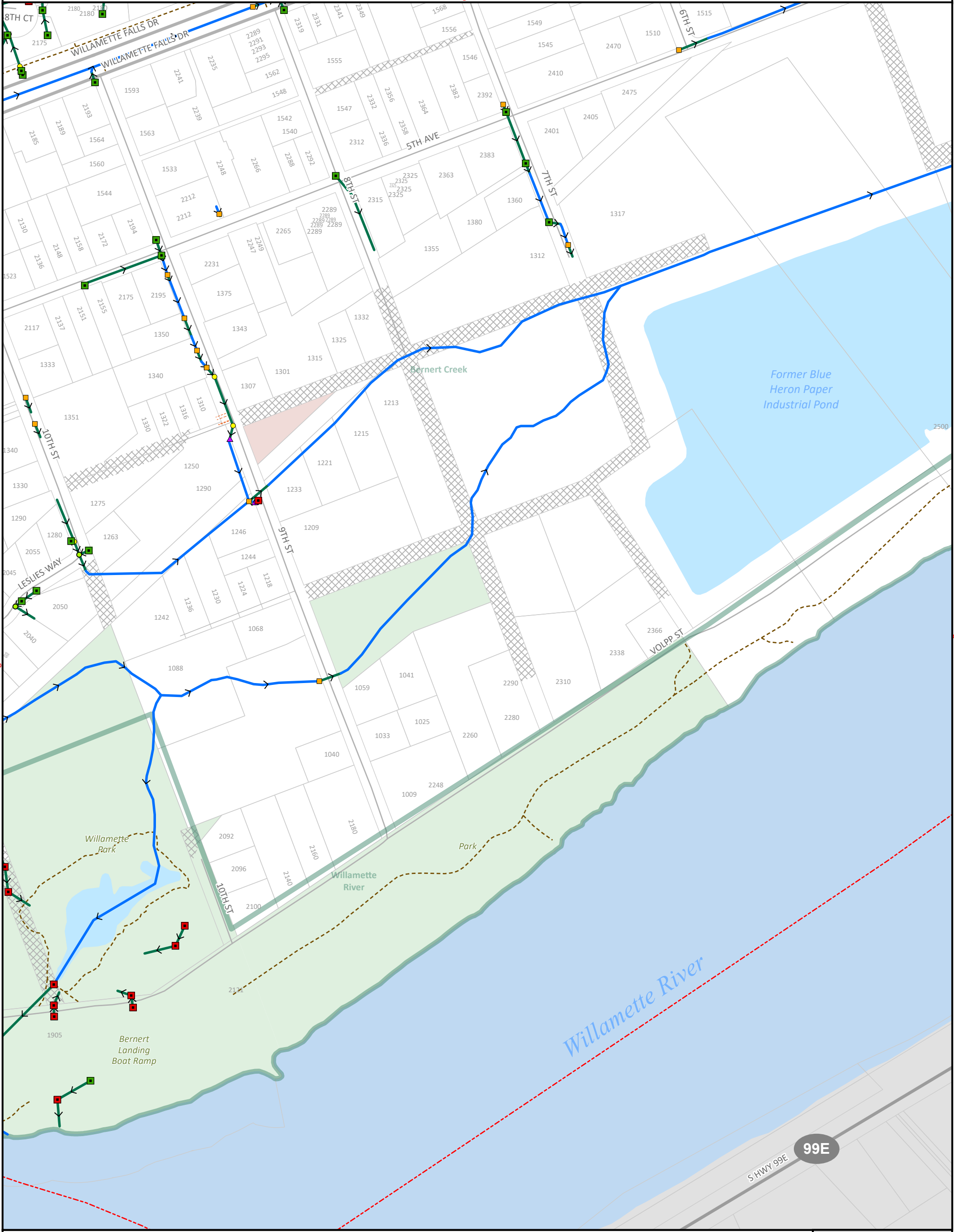
Sumped Catch Basin	Open Ditch or Creek	River
Flow-Thru Catch Basin	Stormwater Laterals	Park/Open Space
Pollution Control Manhole	System Flow Direction	Taxlots
Manhole	Drainage Basin	Unimproved Right-Of-Way
Inlet	Path/Trail	City Owned Property
Outfall	Public Pond	West Linn City Limits
Storm Pipe	Private Pond	Area Outside of West Linn City Limits

This product is for informational purposes and may not have been prepared for, or be suitable for legal, engineering, or surveying purposes. Users of this information should review or consult the primary data and information sources to ascertain the usability of the information.



NAD 1983 HARN StatePlane Oregon North FIPS 3601 Feet Intl
 GIS - Documents\Projects_Closed\pw_storm\DOlsen_20260305_StormwaterSystemMapBook\StormwaterSystemMapBook\StormwaterSystemMapBook.aprx | ssschwarz






Page 49 ▲

Page 51 ▼

<ul style="list-style-type: none"> ■ Sumped Catch Basin ■ Flow-Thru Catch Basin ● Pollution Control Manhole ● Manhole ■ Inlet ▲ Outfall — Storm Pipe 	<ul style="list-style-type: none"> — Open Ditch or Creek - - - Stormwater Laterals > System Flow Direction Drainage Basin - - - Path/Trail — Public Pond — Private Pond 	<ul style="list-style-type: none"> — River — Park/Open Space Taxlots Unimproved Right-Of-Way City Owned Property West Linn City Limits Area Outside of West Linn City Limits
---------------------------------------------------------------------------------------------------------------------------------------------------------------------------------------------------------------------------------------------------------------------------------------------------------------------------------------------------------------------------------------------------------------------------------------------------------------------------------	-------------------------------------------------------------------------------------------------------------------------------------------------------------------------------------------------------------------------------------------------------------------------------------------------------------------------------------------------------------------------------------------------------------------------------------------------------------------------------------------------------------------------------------	-----------------------------------------------------------------------------------------------------------------------------------------------------------------------------------------------------------------------------------------------------------------------------------------------------------------------------------------------------------------------------------------------------------------------------------------------------------------------------------------------------------------------------------------------------------------------------------------------------------------------------------------------------

This product is for informational purposes and may not have been prepared for, or be suitable for, legal, engineering, or surveying purposes. Users of this information should review or consult the primary data and information sources to ascertain the usability of the information.



NAD 1983 HARN StatePlane Oregon North FIPS 3601 Feet Intl
 GIS - Documents\Projects_Closed\pw_storm\DOlsen_20260305_StormwaterSystemMapBook\StormwaterSystemMapBook\StormwaterSystemMapBook.aprx | sschwarz

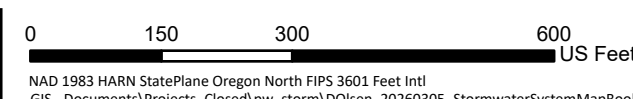


- Sumped Catch Basin
- Flow-Thru Catch Basin
- Pollution Control Manhole
- Manhole
- Inlet
- ▲ Outfall
- Storm Pipe

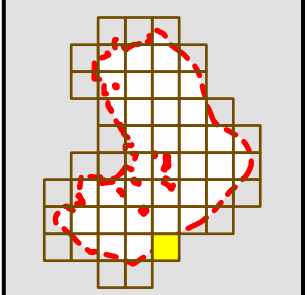
- Open Ditch or Creek
- - - Stormwater Laterals
- > System Flow Direction
- ▭ Drainage Basin
- - - Path/Trail
- Public Pond
- Private Pond

- River
- Park/Open Space
- Taxlots
- Unimproved Right-Of-Way
- City Owned Property
- West Linn City Limits
- Area Outside of West Linn City Limits

This product is for informational purposes and may not have been prepared for, or be suitable for legal, engineering, or surveying purposes. Users of this information should review or consult the primary data and information sources to ascertain the usability of the information.



NAD 1983 HARN StatePlane Oregon North FIPS 3601 Feet Intl
 GIS - Documents\Projects_Closed\pw_storm\DOlsen_20260305_StormwaterSystemMapBook\StormwaterSystemMapBook\StormwaterSystemMapBook.aprx | sschwarz



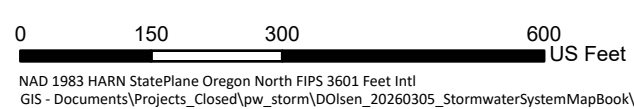
Page 50 ▲

Page 52 ▼

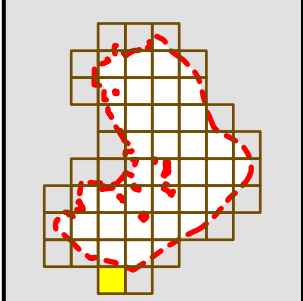


<ul style="list-style-type: none"> Sumped Catch Basin Flow-Thru Catch Basin Pollution Control Manhole Manhole Inlet Outfall Storm Pipe 	<ul style="list-style-type: none"> Open Ditch or Creek Stormwater Laterals System Flow Direction Drainage Basin Path/Trail Public Pond Private Pond 	<ul style="list-style-type: none"> River Park/Open Space Taxlots Unimproved Right-Of-Way City Owned Property West Linn City Limits Area Outside of West Linn City Limits
--------------------------------------------------------------------------------------------------------------------------------------------------------------------------------------------------------------------	---------------------------------------------------------------------------------------------------------------------------------------------------------------------------------------------------------------------------------	------------------------------------------------------------------------------------------------------------------------------------------------------------------------------------------------------------------------------------------------------

This product is for informational purposes and may not have been prepared for, or be suitable for legal, engineering, or surveying purposes. Users of this information should review or consult the primary data and information sources to ascertain the usability of the information.



NAD 1983 HARN StatePlane Oregon North FIPS 3601 Feet Intl
 GIS - Documents\Projects_Closed\pw_storm\DOlsen_20260305_StormwaterSystemMapBook\StormwaterSystemMapBook\StormwaterSystemMapBook.aprx | ssschwarz



Page 49 ▲

Page 53 ▲

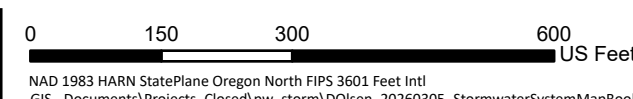


- Sumped Catch Basin
- Flow-Thru Catch Basin
- Pollution Control Manhole
- Manhole
- Inlet
- ▲ Outfall
- Storm Pipe

- Open Ditch or Creek
- - - Stormwater Laterals
- > System Flow Direction
- ▭ Drainage Basin
- - - Path/Trail
- Public Pond
- Private Pond

- River
- Park/Open Space
- Taxlots
- Unimproved Right-Of-Way
- City Owned Property
- West Linn City Limits
- Area Outside of West Linn City Limits

This product is for informational purposes and may not have been prepared for, or be suitable for legal, engineering, or surveying purposes. Users of this information should review or consult the primary data and information sources to ascertain the usability of the information.



NAD 1983 HARN StatePlane Oregon North FIPS 3601 Feet Intl
 GIS - Documents\Projects_Closed\pw_storm\DOlsen_20260305_StormwaterSystemMapBook\StormwaterSystemMapBook\StormwaterSystemMapBook.aprx | sschwarz

