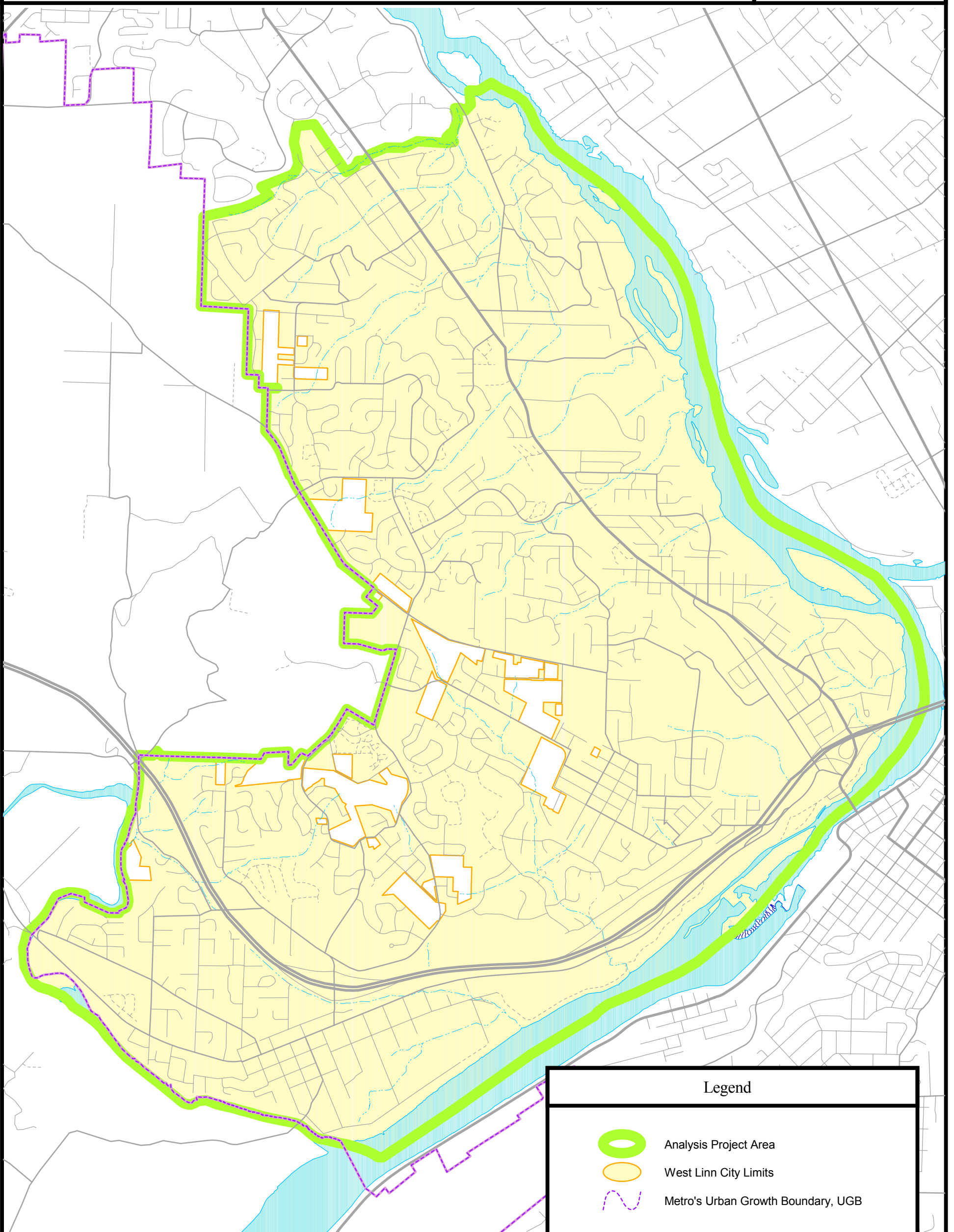



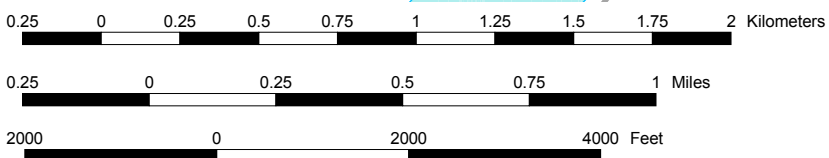


# Overview: Analysis Study Area



**Legend**

-  Analysis Project Area
-  West Linn City Limits
-  Metro's Urban Growth Boundary, UGB



This map and other information have been compiled for preliminary and general purposes. They are not intended to be complete and accurate for any other purposes. Specifically, this information is not intended to be complete for purposes of land use restriction, zoning, title, size, and suitability of the property for specific uses.

HAZARDS.APR / 6-26-03/ AHA