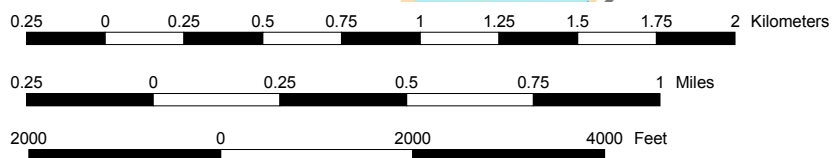
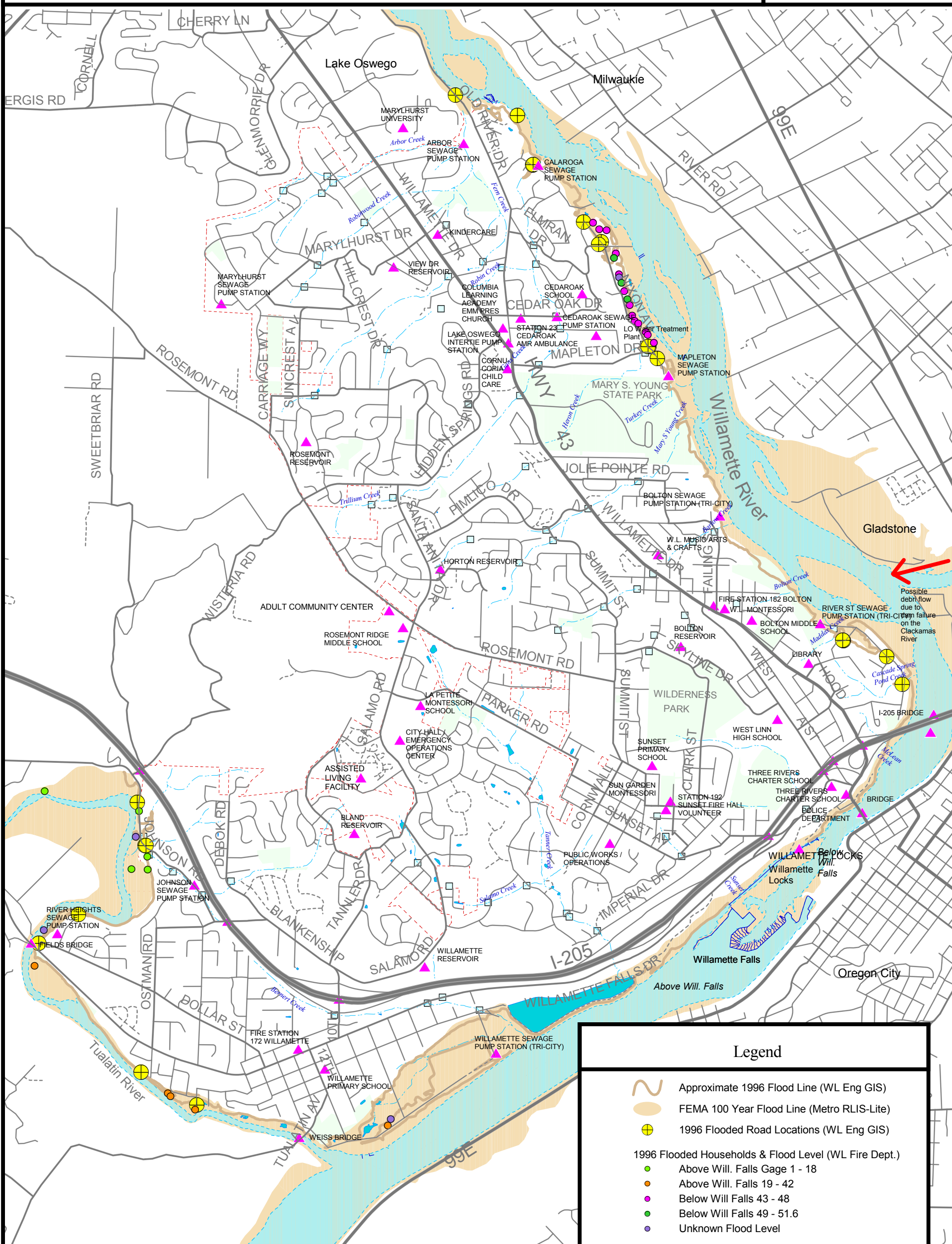



Flood Inundation



This map and other information have been compiled for preliminary and general purposes. They are not intended to be complete and accurate for any other purposes. Specifically, this information is not intended to be complete for purposes of land use restriction, zoning, title, size, and suitability of the property for specific uses.

Legend

- Approximate 1996 Flood Line (WL Eng GIS)
- FEMA 100 Year Flood Line (Metro RLIS-Lite)
- 1996 Flooded Road Locations (WL Eng GIS)
- 1996 Flooded Households & Flood Level (WL Fire Dept.)**
 - Above Will. Falls Gage 1 - 18
 - Above Will. Falls 19 - 42
 - Below Will Falls 43 - 48
 - Below Will Falls 49 - 51.6
 - Unknown Flood Level
- Major Rivers
- Streams
- Storm Headwalls
- Ponds
- Locations
- Parks

Possible debris flow due to dam failure on the Clackamas River