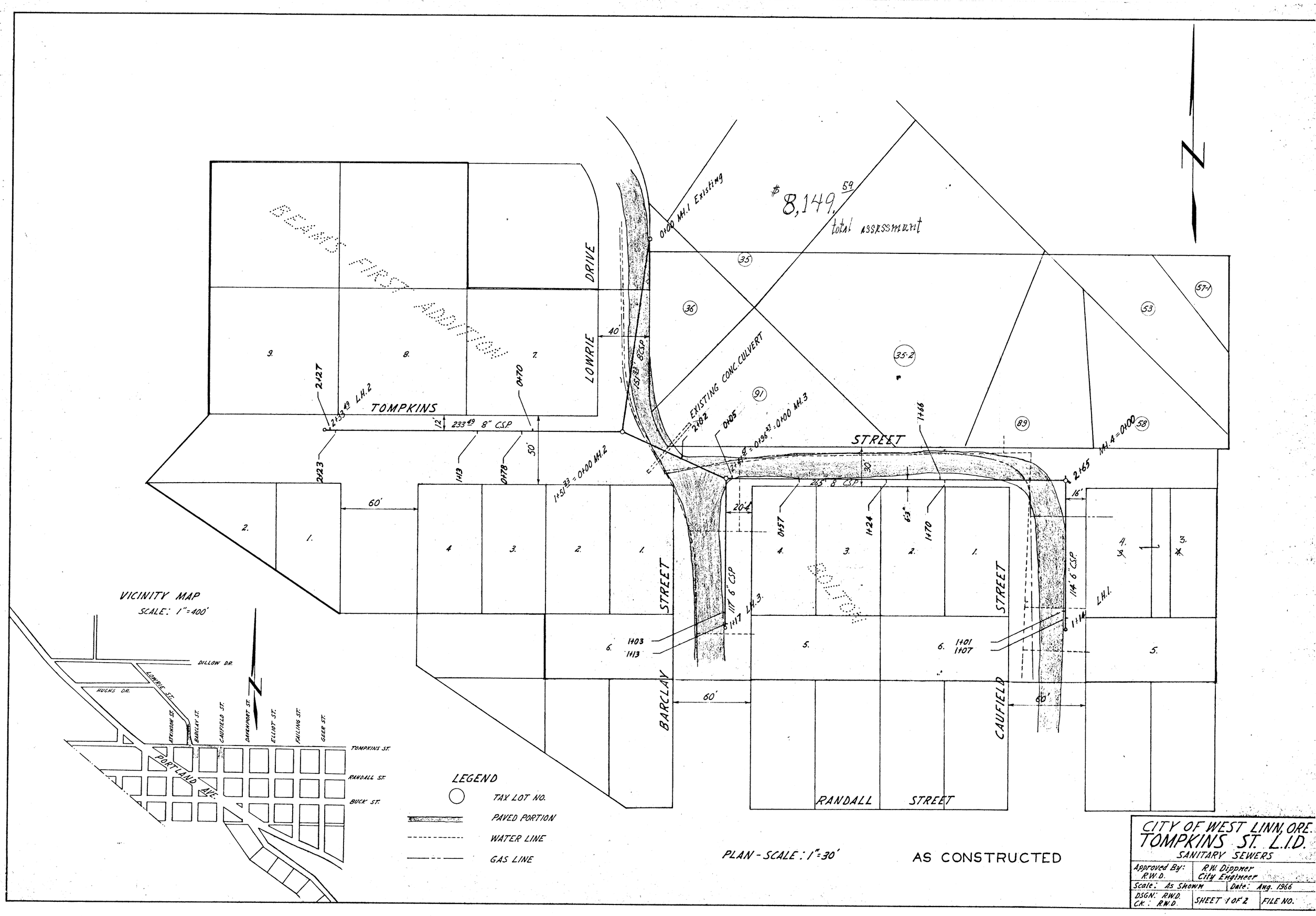

$8,149.59
total assessment
BEAMS FIRST ADDITION
TOMPKINS
STREET
LOWRIE
DRIVE
BARCLAY
STREET
CAUFIELD
STREET
RANDALL
STREET
EXISTING CONC. CULVERT
0+00 MH.1 Existing
233.49 8" CSP
265' 8" CSP
117' 6" CSP
114' 6" CSP
1+51.33 = 0+00 MH.2
2+33.49 LH.2
1+17 LH.3
1+14 LH.1
MH.4 = 0+00
VICINITY MAP
SCALE: 1"=400'
DILLOW DR.
HUGHS DR.
LOWRIE ST.
ATKINSON ST.
BARCLAY ST.
CAUFIELD ST.
DAVENPORT ST.
ELLIOT ST.
FAILING ST.
GEER ST.
TOMPKINS ST.
RANDALL ST.
BUCK ST.
PORTLAND AVE.
LEGEND
TAX LOT NO.
PAVED PORTION
WATER LINE
GAS LINE
PLAN - SCALE: 1"=30'
AS CONSTRUCTED
CITY OF WEST LINN, ORE.
TOMPKINS ST. L.I.D.
SANITARY SEWERS
Approved By: R.W.D.
R.W. Dippner
City Engineer
Scale: As Shown
Date: Aug. 1966
DSGN: R.W.D.
CK.: R.W.D.
SHEET 1 OF 2
FILE NO.

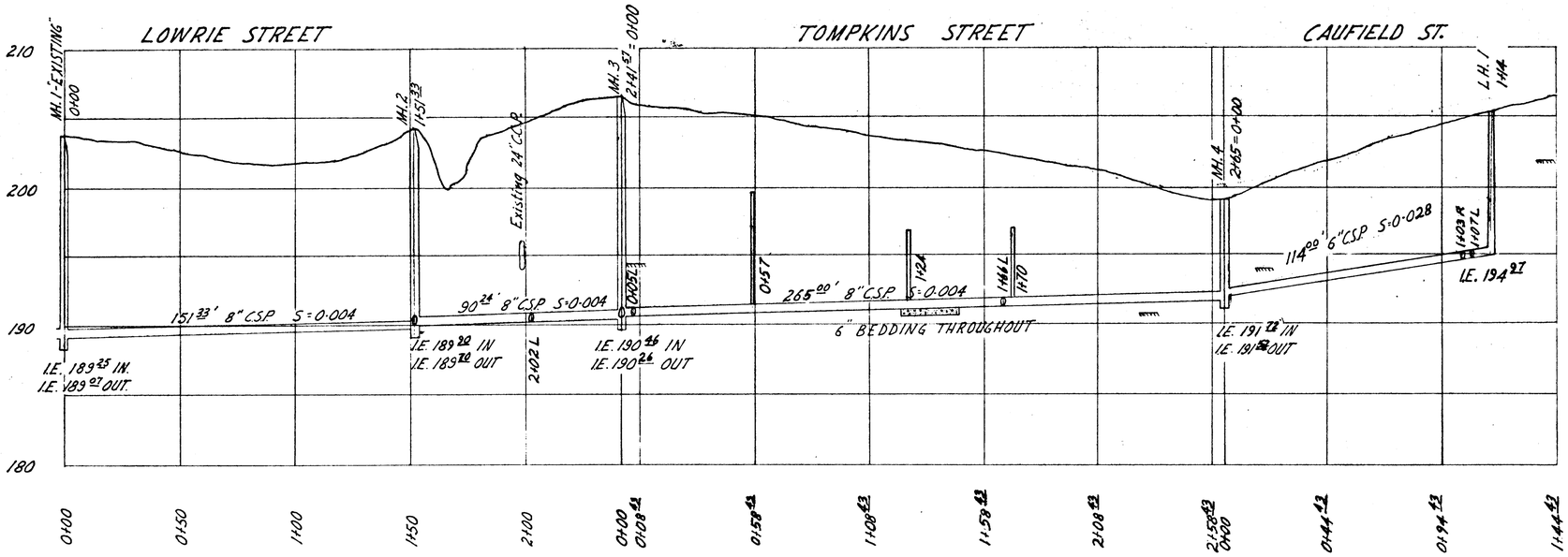

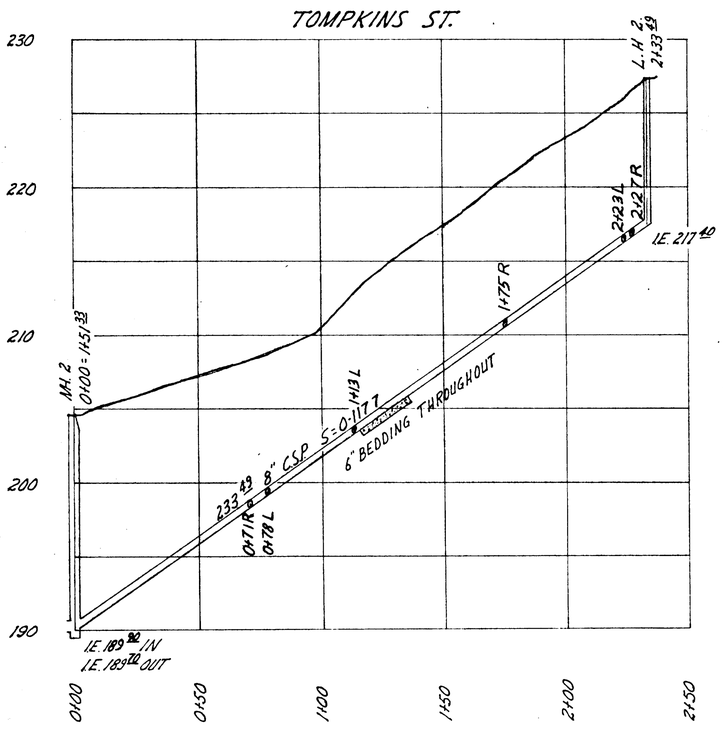

SCALE: VERT. 1"=5' HORIZ. 1"=30'

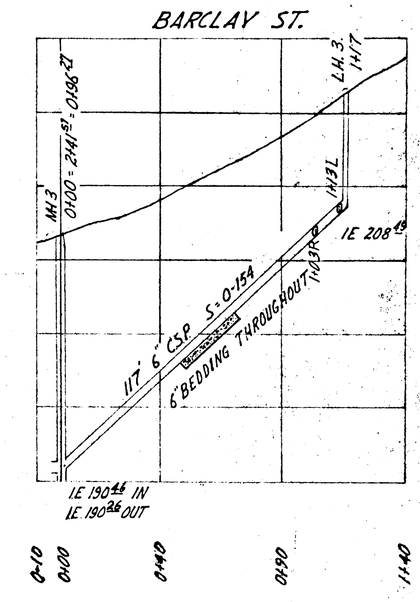

Maximum Pay Zones Widths

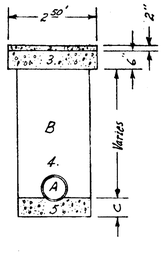

GRAVELED ROADS & DRIVES

KEY TO PAY ZONE WIDTHS

A	TYPE	B	C
6"	Sidesewer	1.8'	4"
6"	Main Sewer	1.8'	6"
8"	Main Sewer	2.0'	6"

1 - Class "C" Asphaltic Conc. Road Patching
2 - 3/4" - minus Crushed Rock Road Base
3 - 1 1/2" " " " "
4 - Compacted Backfill Material
5 - Special Pipe Bedding

Maximum Pay Zone Widths

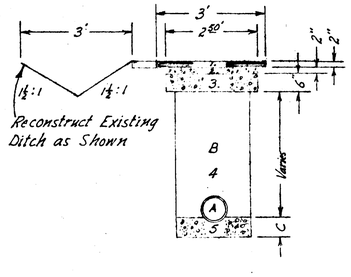

PAVED ROAD & DRIVES

TYPICAL TRENCH SECTIONS

SCALE: 1"=2'

AS CONSTRUCTED

CITY OF WEST LINN, ORE.

TOMPKINS ST. L.I.D.

SANITARY SEWERS

Approved By: R.W.D.	R.W. Dippner City Engineer	
Scale: As Shown	Date: Aug. 1966.	
DSGN.: R.W.D. CK. By: R.W.D.	SHEET 2 OF 2	FILE NO.