88-9

Backfill Legend:
3 = Class 3
4 = Class 4
A.C. = A.C. Pavement Replace.

T.B.M. Assumed elevation on rim, southerly side of sanitary sewer manhole located at the intersection of Walling Way and Rose Way. Elevation determined from City of West Linn As-Built information
Elevation: 132.6

CITY OF WEST LINN

WALLING WAY
STORM DRAIN IMPROVEMENTS

WEST LINN, OREGON
SEPT., 1988

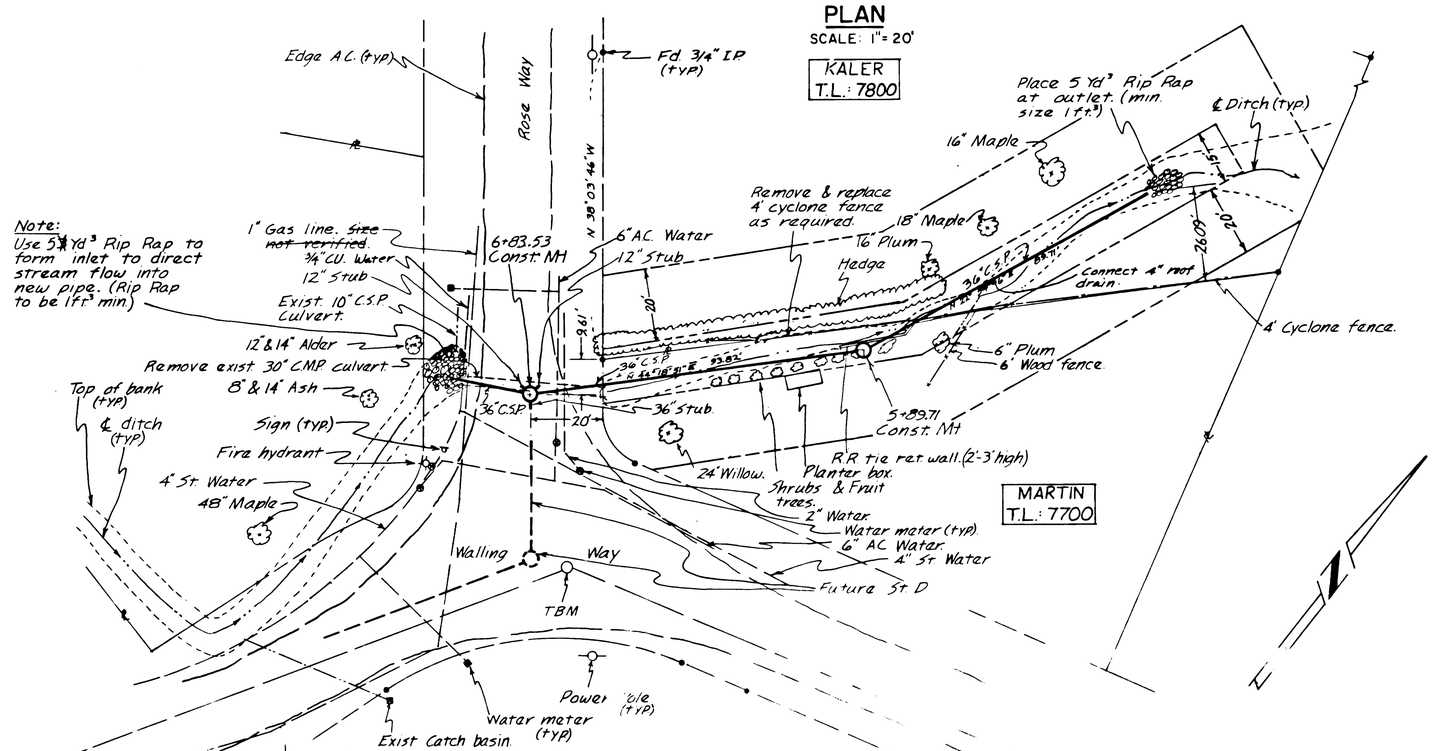

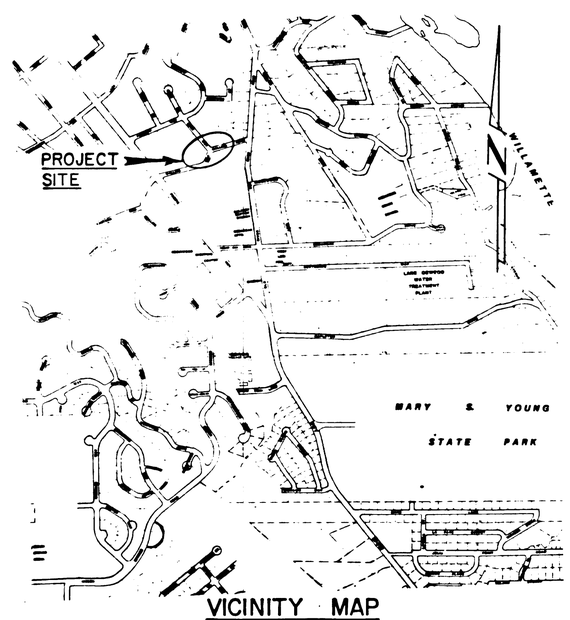

VICINITY MAP
SCALE: 1" = 800'

Note: All construction shall conform to City of West Linn standard plans and specifications if not otherwise noted or indicated.

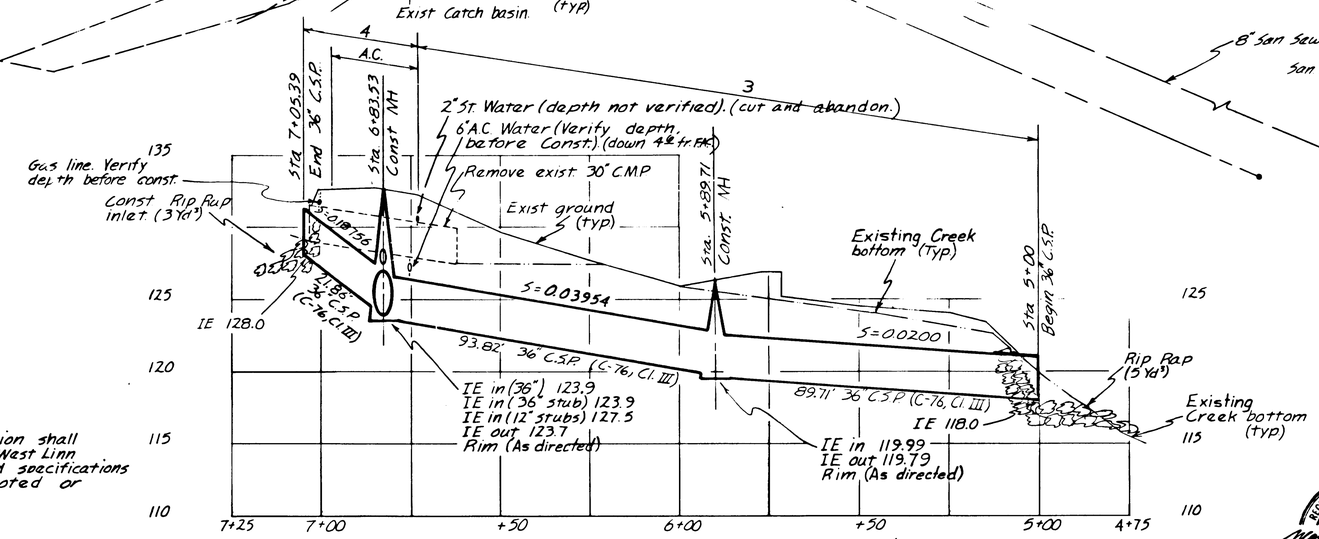

PROFILE
SCALE: Horiz. 1" = 20'
Vert. 1" = 5'

AS-BUILT, OCTOBER, 1988

REGISTERED PROFESSIONAL ENGINEER — OREGON — JULY 14, 1981 — MARLIN J. DeHAAS

DATE	NO.	REVISIONS	BY
10/12/88	1	Shifted both MH's, revised grades & alignment, revised hedge & fence.	
		Changed 30" C.S.P. on plan view to 36".	
10/13/88	2	Corrected IE's on MH 5+89.71 and revised grade btwn. MH's.	
10/26/88	3	As-Built, add 3/4 CU. W.	

DEG DESIGNED
DEG DRAWN
MJD CHECKED
APPROVED
DATE 9/16/88

DE HAAS & Associates, Inc.
Consulting Engineers & Surveyors
Suite 300 - AGC Center
9450 S.W. Commerce Circle
Wilsonville, Oregon 97070
(503) 682-2450
Res. 638-6195

CITY OF WEST LINN
DEPARTMENT OF PUBLIC WORKS
EARL R. REED, DIRECTOR

WALLING WAY STORM DRAIN IMPROVEMENTS
PLAN & PROFILE
STA. 5+00 - 7+04

SHEET 1/2
SCALE AS SHOWN
DATE SEPT., 1988
FILE 87.767.250