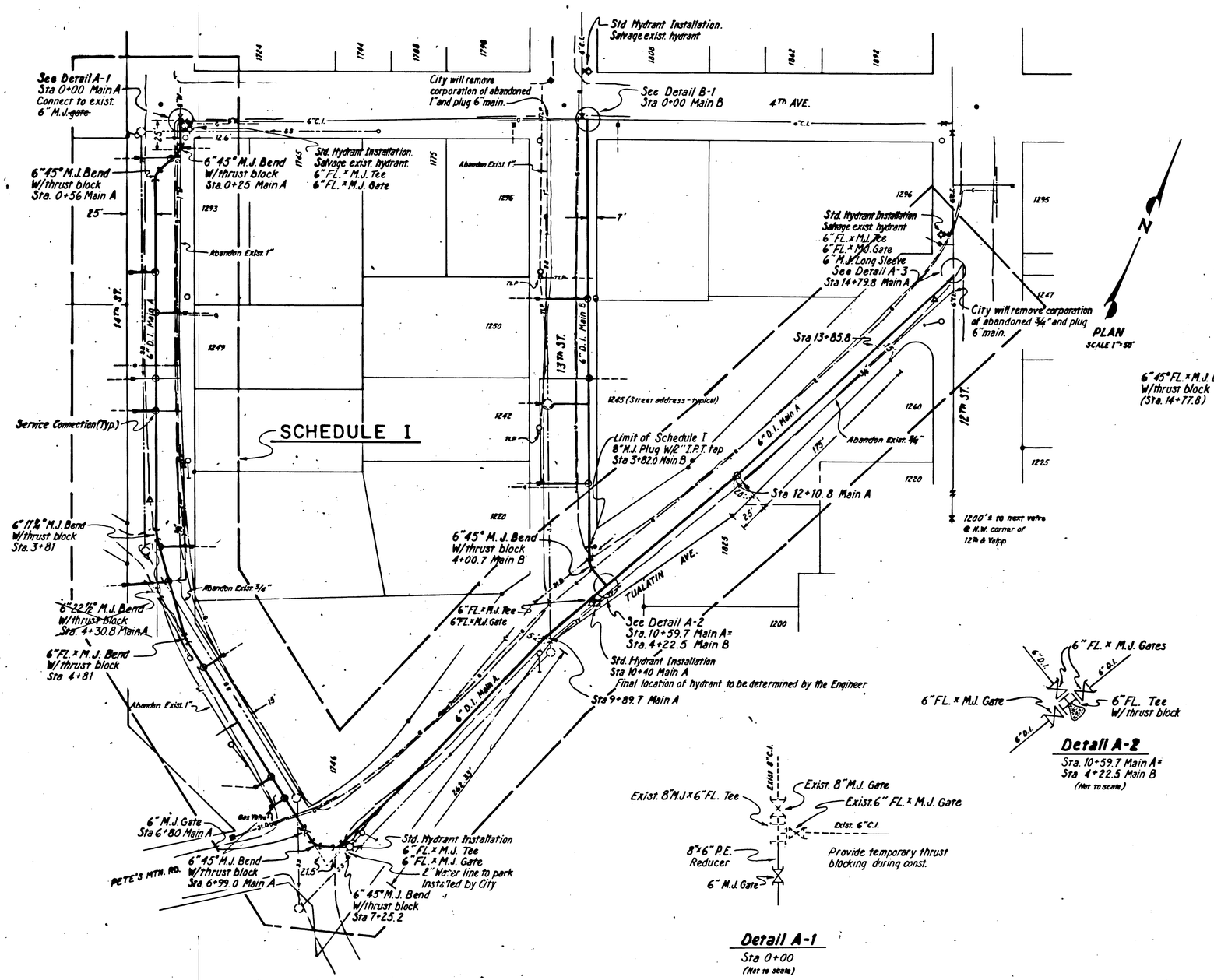

PLAN
SCALE 1" = 50'

LEGEND

	Denotes Edge of Pavement
—W—	Denotes Existing Water Line
—G—	Denotes Gas Line
—SS—	Denotes Sanitary Sewer, Manhole & Cleanout
—SD—	Denotes Storm Drain, Catch Basin & Manhole
- - - -	Denotes Underground TV, TLP or ELEC (As noted)
—W—	Denotes Water or Gas Valve (Gas marked)
	Denotes Fire Plug
	Denotes Water Meter
	Denotes Utility Pole (With Guy Anchor)
	Denotes Pedestal (As noted)
	Denotes Found Monument
	Denotes Traverse Point
	Denotes Light Post
TLP	Denotes Telephone cable
TV	Denotes Television cable
ELEC	Denotes Electrical cable

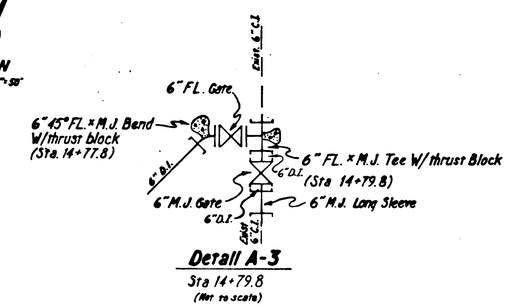

Detail A-3
Sta 14+79.8
(Not to scale)

Detail A-2
Sta. 10+59.7 Main A =
Sta 4+22.5 Main B
(Not to scale)

Detail A-1
Sta 0+00
(Not to scale)

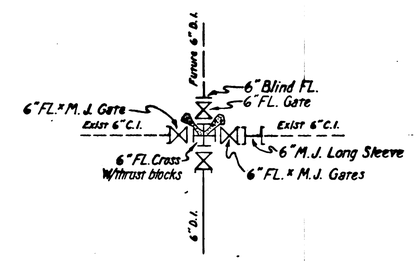

Detail B-1
Sta 0+00
(Not to scale)

REGISTERED PROFESSIONAL ENGINEER
OREGON
JULY 14, 1981
MARLIN J. DeHAAS

AS BUILT JULY, 1990 (Sheets 1 & 2 only).

DATE	NO.	REVISIONS	BY
7/24/90	1	As built data added	A.H.K.

A.H.K. DESIGNED
A.H.K. DRAWN
CHECKED
APPROVED
DATE 3/16/90

DE HAAS & Associates, Inc.
Consulting Engineers & Surveyors
Suite 300 - AGC Center
9450 S.W. Commerce Circle
Wilsonville, Oregon 97070
(503) 682-2650
Res. 636-6195

CITY OF WEST LINN
WATER MAIN and SERVICE REPLACEMENT

PLAN
Main A (6" D.I.) Sta. 0+00 to Sta. 14+79.8
Main B (6" D.I.) Sta. 0+00 to Sta. 4+22.5

SHEET 2/5

SCALE As shown | DATE March, 1990 | FILE 89.922.250