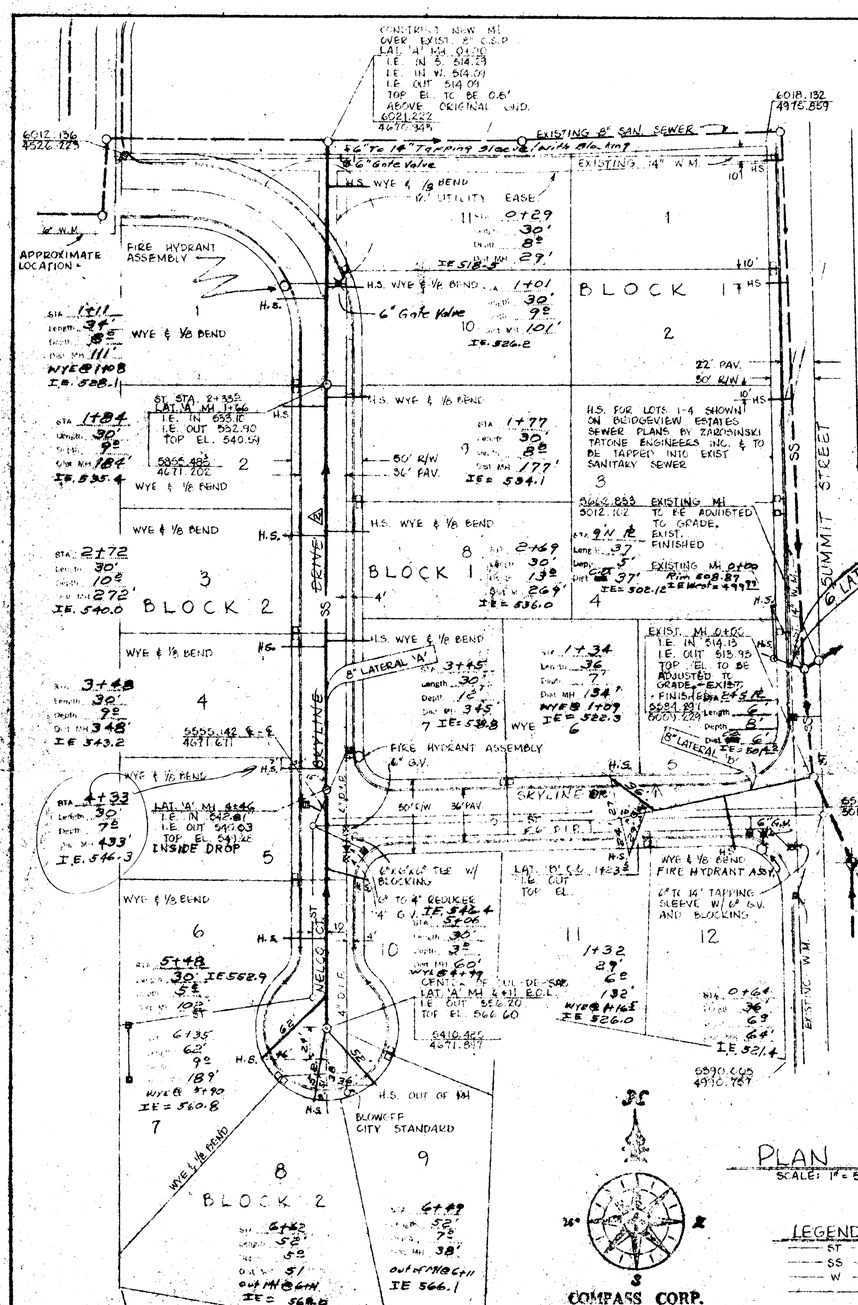

SEWER NOTES:

CONSTRUCTION SHALL CONFORM WITH THE CITY OF WEST LINN AND A.P.W.A. SPECIFICATIONS FOR CONSTRUCTION OF SANITARY SEWERS. CONTRACTOR TO OBTAIN ALL REQUIRED PERMITS AND LICENSES BEFORE STARTING CONSTRUCTION. ALL CONCRETE SANITARY SEWER PIPE SHALL BE ASTM C 14, CLASS 2 NONREINFORCED CONCRETE PIPE WITH RUBBER GASKETS. CONTRACTOR TO LOCATE ALL UTILITIES BEFORE STARTING CONSTRUCTION AND SHALL RELOCATE ANY IN CONFLICT WITH THE PROPOSED CONSTRUCTION. EXISTING UTILITY LOCATIONS SHOWN ARE APPROXIMATE ONLY AND MUST BE VERIFIED BY CONTRACTOR. ADDITIONAL UNDERGROUND UTILITIES MAY EXIST. ENGINEER RESERVES THE RIGHT TO ADJUST GRADES OR ALIGNMENT TO ACCOMMODATE UTILITIES OR EXISTING SEWER LINES AS REQUIRED. BUILDING SERVICE CONNECTIONS TO BE 4 INCH SEWER PIPE AND SHALL EXTEND TO PROPERTY LINE OF LOT BEING SERVED. SERVICE CONNECTION TO SLOPE 2% MINIMUM UP TO FUTURE HOUSE LOCATION FROM SEWER LATERAL OR MAIN. MINIMUM FLOW LINE ELEVATION OF HOUSE SERVICE AT PROPERTY LINE SHOWN IN PARENTHESIS WHERE CRITICAL. CONTRACTOR SHALL PREPARE A PRINT FOR THE ENGINEER SHOWING AS CONSTRUCTED DATA: STATION OF WYE ALONG SEWER, LENGTH OF CONNECTION AND DEPTH OF SERVICE CONNECTION AT PROPERTY LINE OR END OF SERVICE AND ANY CHANGES MADE DURING CONSTRUCTION. PIPE BEDDING AND TRENCH GRANULAR BACKFILL IN PAVED AREAS SHALL CONFORM WITH GRANULAR BEDDING AND BACKFILL REQUIREMENTS OF A.P.W.A. DIVISION III, SECTION 61-5.05 B2 AND 61-5.06. COMPACTION TO BE MECHANICAL OR VIBRATORY TO 95% MAXIMUM DENSITY AS DETERMINED BY AASHO T-99 IN ACCORDANCE WITH A.P.W.A. DIVISION III, SECTION 61-5.05. WATER SETTLEMENT WILL BE ALLOWED IN PAVED AREAS WITH GRANULAR BACKFILL. STATIONING AND DISTANCE SHOWN ON PLAN AND PROFILE ARE HORIZONTAL AND NOT SLOPE DISTANCE. WYES AND 1/8th BENDS REQUIRED FOR SERVICE CONNECTIONS.

WATER NOTES:

CONTRACTOR TO VERIFY ALL UTILITY LOCATIONS PRIOR TO CONSTRUCTION AND SHALL CONSTRUCT THE WATER MAIN TO AVOID CONFLICT WITH EXISTING UTILITIES. CONTRACTOR TO OBTAIN ALL PERMITS AND LICENSES BEFORE STARTING CONSTRUCTION. ALL WORK AND MATERIALS TO CONFORM WITH THE CITY OF WEST LINN, THE LATEST EDITION OF OREGON STATE HEALTH DIVISION ADMINISTRATIVE RULES, CHAPTER 333, A.W.W.A. AND A.P.W.A. STANDARDS. ALL PIPE TO BE MINIMUM COVER OF 36 INCHES BELOW FUTURE STREET GRADES. ALL MAINS TO BE CLEANED AND FLUSHED WITH POTABLE WATER PRIOR TO DISINFECTION AND TESTING. PIPELINE TO BE TESTED AT 150 PSI AND HELD AT THAT PRESSURE FOR TWO HOURS. PIPELINE TO BE THOROUGHLY DISINFECTED AND FLUSHED IN ACCORDANCE WITH A.W.W.A. STANDARD C 651. PIPELINE TO BE TYTON JOINT CEMENT MORTAR LINED DUCTILE IRON PIPE CLASS 51 OR 52 AND SHALL CONFORM TO ASTM C 110 C150 AND C151. HOUSE SERVICE TO BE COPPER TYPE "K" SEAMLESS SOFT ANNEALED. SINGLE SERVICES TO BE 3/4 INCH. METER BOXES TO BE NO. 1 METER BOX AS MANUFACTURED BY METER BOX EQUIPMENT COMPANY, TIGARD, OREGON. COPPER TUBE BENDS TO BE SMOOTH BAYONUS. SERVICE TAPS TO BE AT LEAST 18 INCHES APART. SADDLES REQUIRED. CONTRACTOR TO INSTALL PIPELINE AND HOUSE SERVICES TO AND INCLUDING CURB STOPS AND METER BOXES. VALVES TO BE A.W.W.A. C 500 FOR GATE, OR C 504 FOR BUTTERFLY. VALVES TO HAVE TWO INCH OPERATING NUT WITH COUNTER CLOCKWISE OPENING AND NON-RISING STEM. OPERATOR FOR BUTTERFLY VALVE TO BE LOCATED TOWARD CENTER OF STREET. CONCRETE THRUST BLOCKS TO BE CONSTRUCTED AT ALL TEES, BENDS, FIRE HYDRANTS, BLOWOFFS AND WHERE INDICATED ON PLANS. THE MINIMUM BEARING SURFACE AGAINST UNDISTURBED SOIL TO BE AS SHOWN ON PLANS. CONTRACTOR TO COORDINATE UTILITY CONSTRUCTION WITH "BRIDGE VIEW ESTATES" SUBDIVISION. ALL WATER FITTINGS TO BE FORD TYPE COMPRESSION.

"SKYCREST" (TO BE PLATTED AS 'NELCO')

6-29-79	1	San. Sew. As-Built Chg.	DRAWN H.M.M.	DESIGNED R.G.W.	
DATE	NO	REVISION	SCALE AS SHOWN	DATE DEC., 1977	
			FILE 77-1161-136-2		

COMPASS CORPORATION
ENGINEERING · SURVEYING · PLANNING
6564 S.E. LAKE ROAD · MILWAUKIE, OREGON 97222

GALE NELSON
17980 LAKE HAVEN DRIVE
LAKE OSWEGO, OREGON 97068

SANITARY SEWER & WATER IMPROVEMENTS PLAN

SEP 22 1980

4 / 5

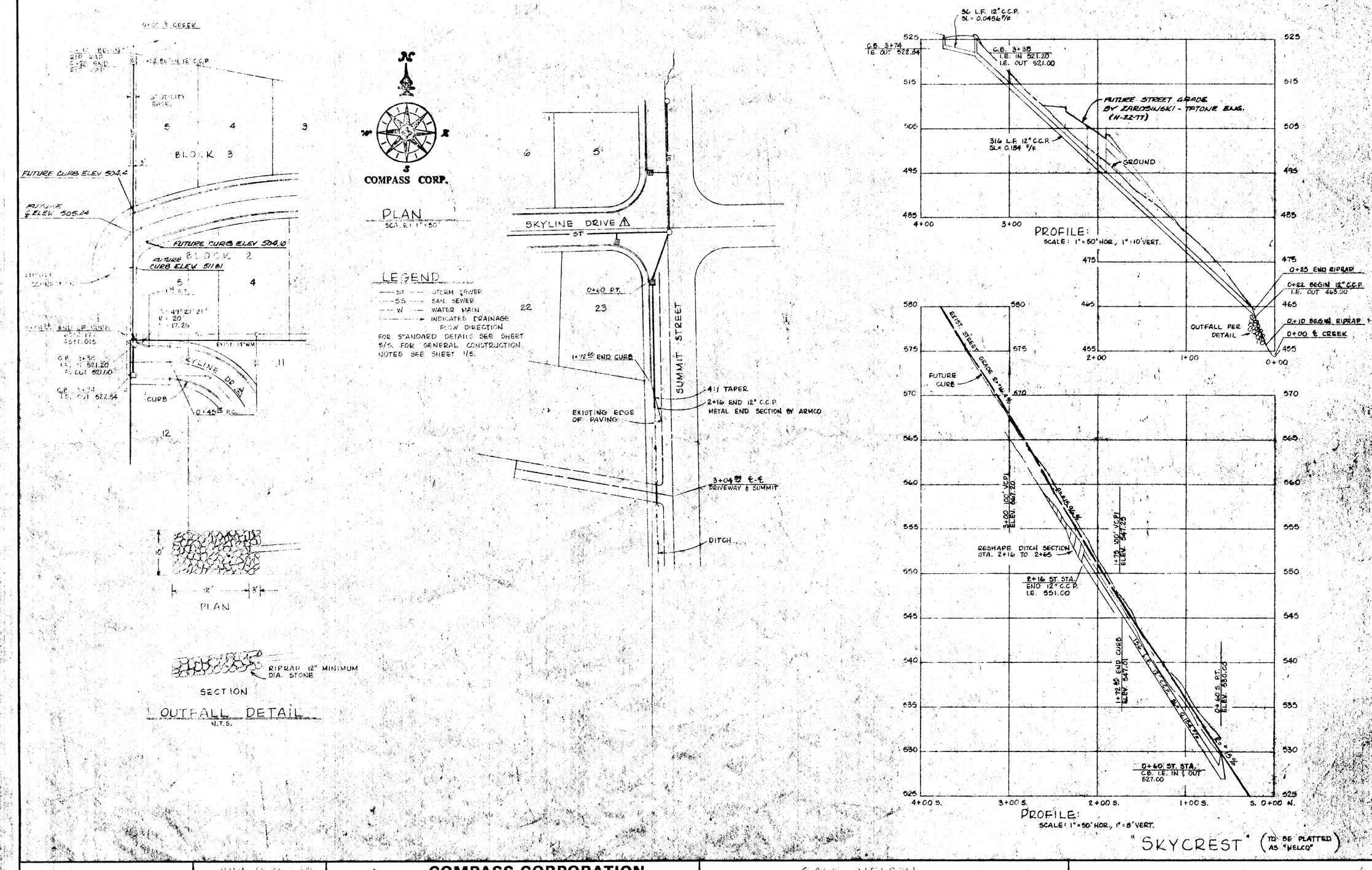

DATE	NO.	REVISION
6-2-78		AS BUILT
4/3/78		ADDED 2 T's STREET GRADES.

DRAWN [illegible]
SCALE AS SHOWN DATE DEC., 1977
FILE 77-1161-936-3

COMPASS CORPORATION
ENGINEERING - SURVEYING - PLANNING
6564 S.E. LAKE ROAD MILWAUKIE, OREGON 97222

GALE NELSON
17930 LAKE HAVEN DRIVE
LAKE OSWEGO, OREGON 97068

ROAD IMPROVEMENTS
PLAN AND PROFILES

Willamette Print & Blueprint Company

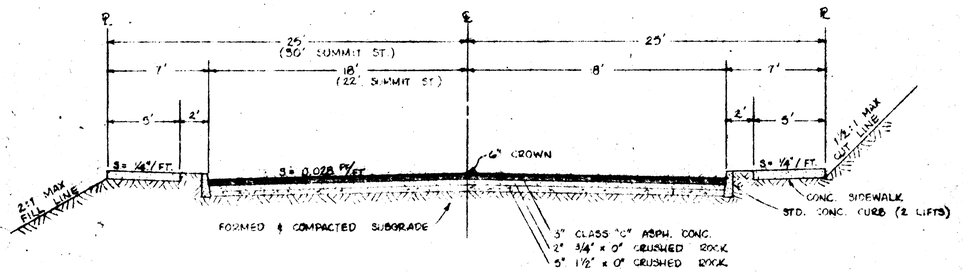

STANDARD STREET SECTION
N.T.S.

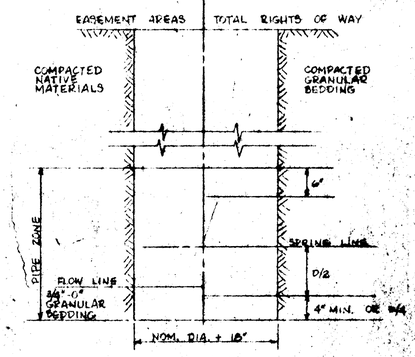

TRENCH SECTION
N.T.S.

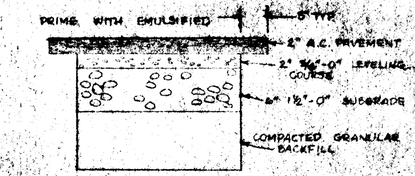

PAVEMENT REPLACEMENT DETAIL
N.T.S.

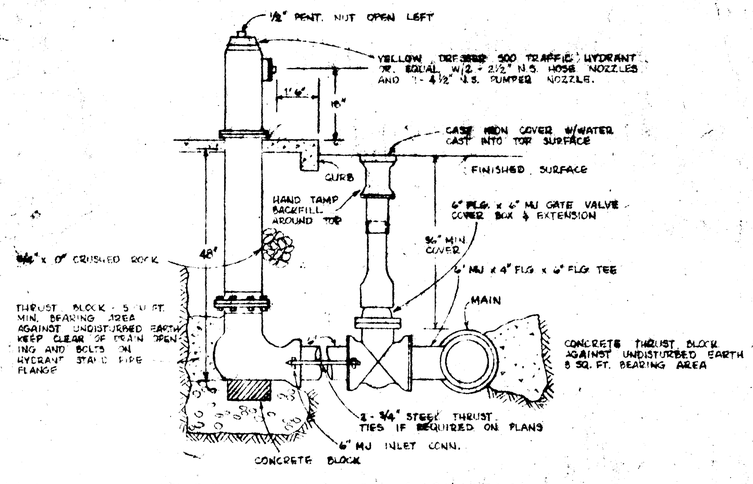

FIRE HYDRANT ASSEMBLY
N.T.S.

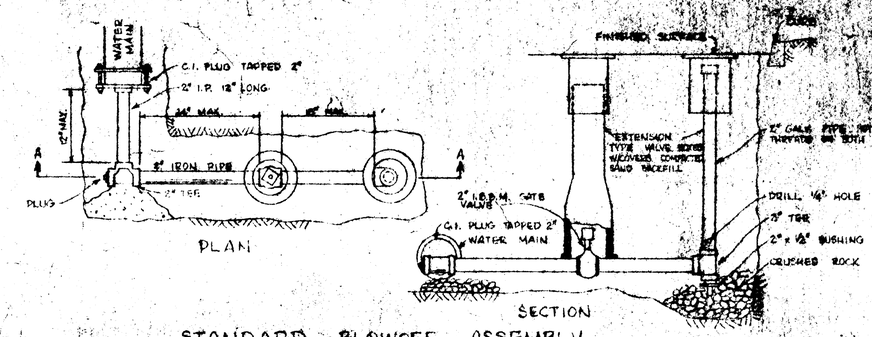

STANDARD BLOWOFF ASSEMBLY
N.T.S.

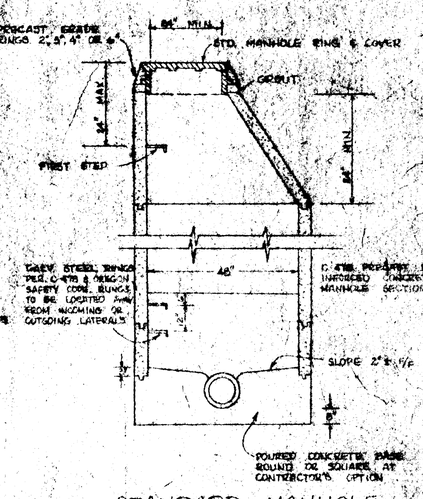

STANDARD MANHOLE
N.T.S.

"SKYCREST"

6-12-78	AS BUILT	DRAWN M.M.M.	COMPASS CORPORATION	GALE NELSON	CITY OF WEST LINN
DATE	REVISION	SCALE AS SHOWN DATE JAN. 1978	ENGINEERING SURVEYING PLANNING	17930 LAKE HAVEN DRIVE	STANDARD DETAILS
		FILE 77-1161-736-2	6564 S.E. LAKE ROAD MILWAUKIE, OREGON 97222	LAKE OSWEGO, OREGON 97068	5 / 5

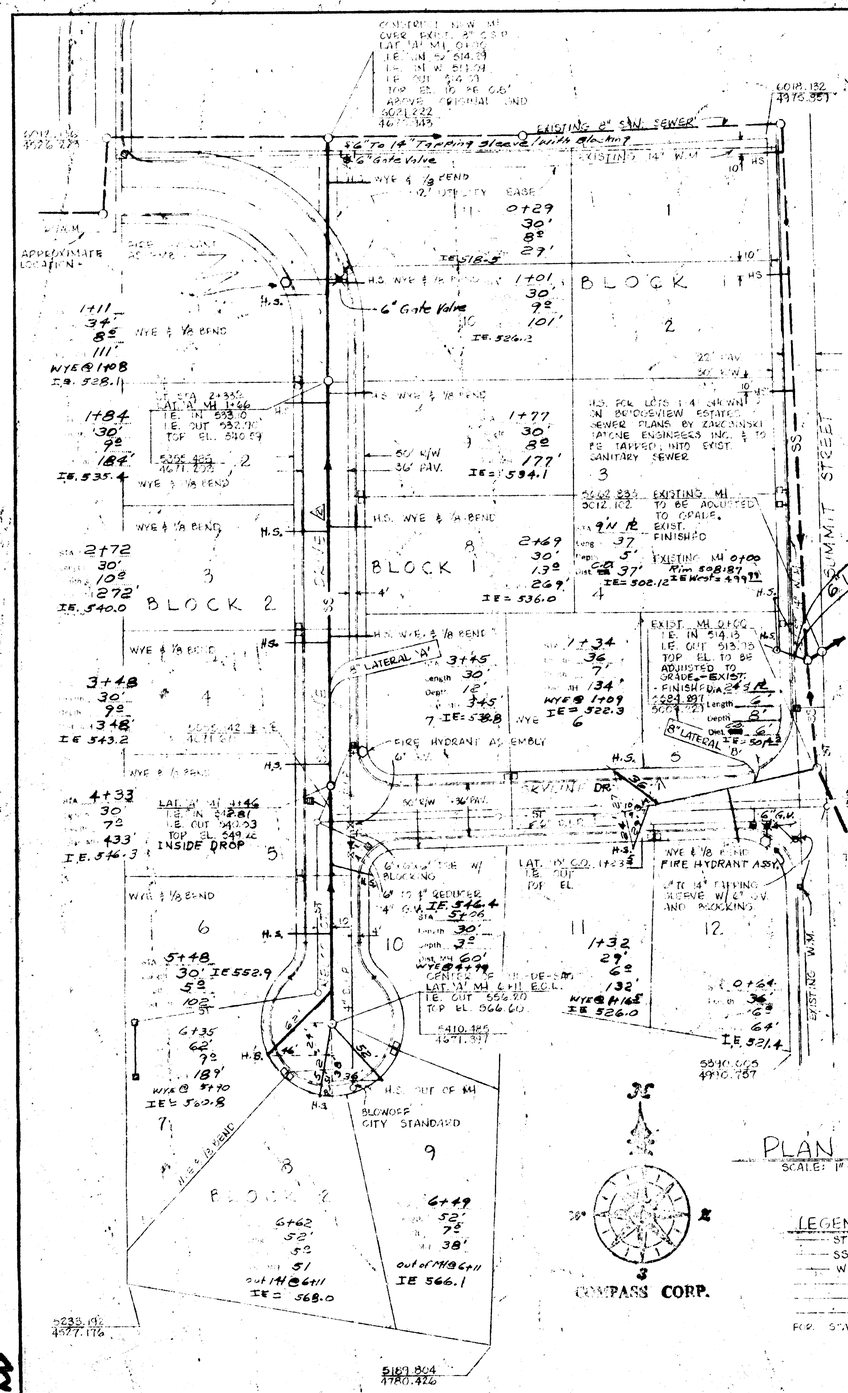

PLAN
SCALE: 1" = 50'

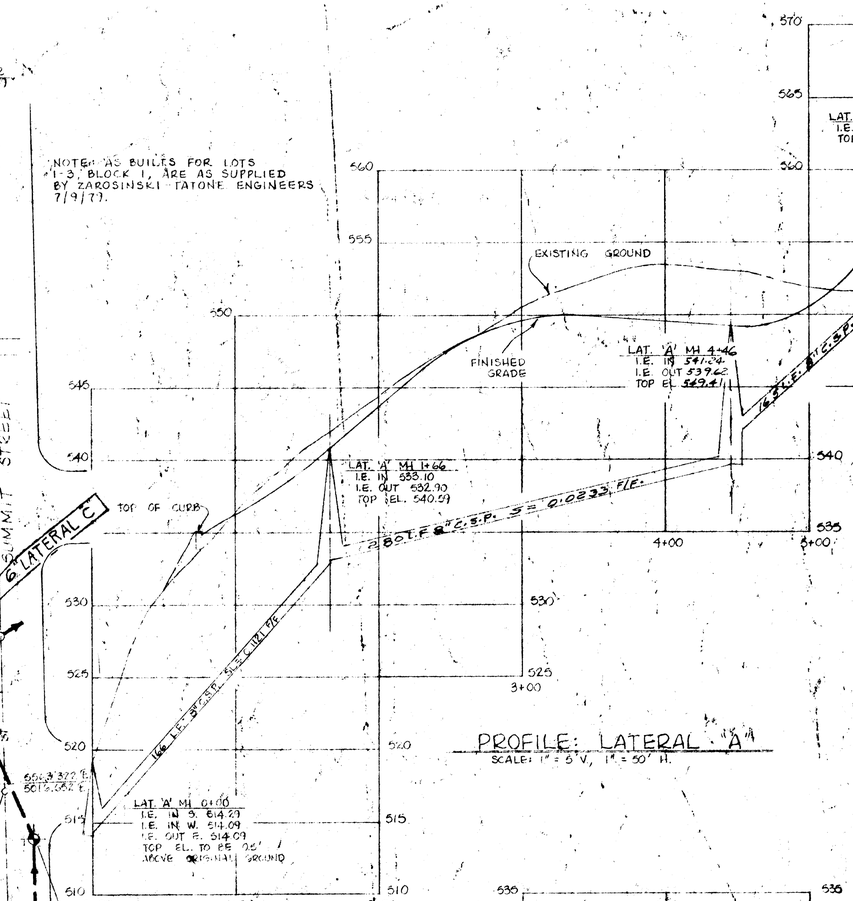

PROFILE: LATERAL 'A'
SCALE: 1" = 5' V, 1" = 50' H.

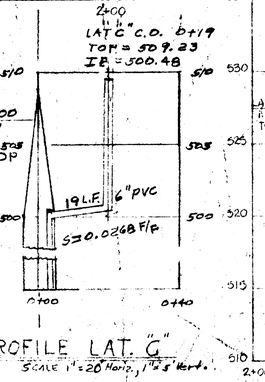

PROFILE LAT. 'C'
SCALE 1" = 20' Horiz., 1" = 5' Vert.

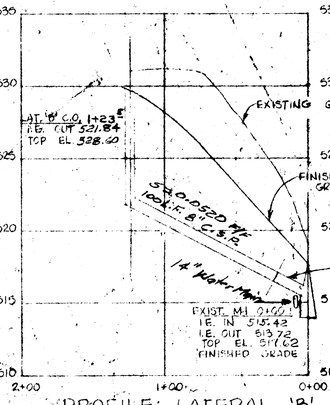

PROFILE: LATERAL 'B'
SCALE: 1" = 50' H, 1" = 5' V.

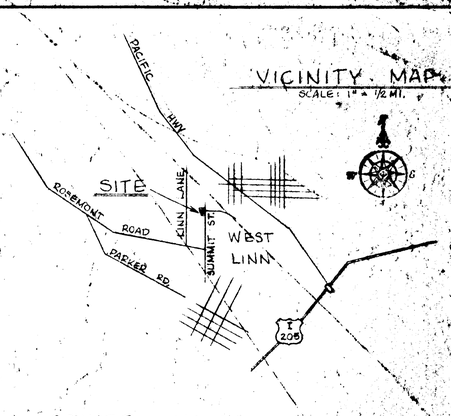

SEWER NOTES:

CONSTRUCTION SHALL CONFORM WITH THE CITY OF WEST LINN AND A.P.W.A. SPECIFICATIONS FOR CONSTRUCTION OF SANITARY SEWERS. CONTRACTOR TO OBTAIN ALL REQUIRED PERMITS AND LICENSES BEFORE STARTING CONSTRUCTION. ALL CONCRETE SANITARY SEWER PIPE SHALL BE ASTM C 14, CLASS 2 NONREINFORCED CONCRETE PIPE WITH RUBBER GASKETS. CONTRACTOR TO LOCATE ALL UTILITIES BEFORE STARTING CONSTRUCTION AND SHALL RELOCATE ANY IN CONFLICT WITH THE PROPOSED CONSTRUCTION. EXISTING UTILITY LOCATIONS SHOWN ARE APPROXIMATE ONLY AND MUST BE VERIFIED BY CONTRACTOR. ADDITIONAL UNDERGROUND UTILITIES MAY EXIST. ENGINEER RESERVES THE RIGHT TO ADJUST GRADES OR ALIGNMENT TO ACCOMMODATE UTILITIES OR EXISTING SEWER LINES AS REQUIRED. BUILDING SERVICE CONNECTIONS TO BE 4 INCH SEWER PIPE AND SHALL EXTEND TO PROPERTY LINE OF LOT BEING SERVED. SERVICE CONNECTION TO SLOPE 2% MINIMUM UP TO FUTURE HOUSE LOCATION FROM SEWER LATERAL OR MAIN. MINIMUM FLOW LINE ELEVATION OF HOUSE SERVICE AT PROPERTY LINE SHOWN IN PARENTHESIS WHERE CRITICAL. CONTRACTOR SHALL PREPARE A PRINT FOR THE ENGINEER SHOWING AS CONSTRUCTED DATA: STATION OF WYE ALONG SEWER, LENGTH OF CONNECTION AND DEPTH OF SERVICE CONNECTION AT PROPERTY LINE OR END OF SERVICE AND ANY CHANGES MADE DURING CONSTRUCTION. PIPE BEDDING AND TRENCH GRANULAR BACKFILL IN PAVED AREAS SHALL CONFORM WITH GRANULAR BEDDING AND BACKFILL REQUIREMENTS OF A.P.W.A. DIVISION III, SECTION 61-3.03 B2 AND 61-3.05. COMPACTION TO BE MECHANICAL OR VIBRATORY TO 95% MAXIMUM DENSITY AS DETERMINED BY AASHO T-99 IN ACCORDANCE WITH A.P.W.A. DIVISION III, SECTION 61-3.05. WATER SETTLEMENT WILL BE ALLOWED IN PAVED AREAS WITH GRANULAR BACKFILL. STATIONING AND DISTANCES SHOWN ON PLAN AND PROFILE ARE HORIZONTAL AND NOT SLOPE DISTANCE. WYES AND 1/8TH BENDS REQUIRED FOR SERVICE CONNECTIONS.

WATER NOTES:

CONTRACTOR TO VERIFY ALL UTILITY LOCATIONS PRIOR TO CONSTRUCTION AND SHALL CONSTRUCT THE WATER MAIN TO AVOID CONFLICT WITH EXISTING UTILITIES. CONTRACTOR TO OBTAIN ALL PERMITS AND LICENSES BEFORE STARTING CONSTRUCTION. ALL WORK AND MATERIALS TO CONFORM WITH THE CITY OF WEST LINN, THE LATEST EDITION OF OREGON STATE HEALTH DIVISION ADMINISTRATIVE RULES, CHAPTER 333, A.W.W.A. AND A.P.W.A. STANDARDS. ALL PIPE TO BE MINIMUM COVER OF 36 INCHES BELOW FUTURE STREET GRADES. ALL MAINS TO BE CLEANED AND FLUSHED WITH POTABLE WATER PRIOR TO DISINFECTION AND TESTING. PIPELINE TO BE TESTED AT 150 PSI AND HELD AT THAT PRESSURE FOR TWO HOURS. PIPELINE TO BE THOROUGHLY DISINFECTED AND FLUSHED IN ACCORDANCE WITH A.W.W.A. STANDARD C601. PIPELINE TO BE TYTON JOINT CEMENT MORTAR LINED DUCTILE IRON PIPE CLASS 51 OR 52, AND SHALL CONFORM TO ASTM C110, C150 AND C151. HOUSE SERVICE TO BE COPPER TYPE 'K' SEAMLESS SOFT ANNEALED. SINGLE SERVICES TO BE 3/4 INCH. METER BOXES TO BE NO. 1 METER BOX AS MANUFACTURED BY METER BOX EQUIPMENT COMPANY, TIGARD, OREGON. COPPER TUBE BENDS TO BE SMOOTH BARDUS. SERVICE TAPS TO BE AT LEAST 18 INCHES APART. SADDLES REQUIRED. CONTRACTOR TO INSTALL PIPELINE AND HOUSE SERVICES TO AND INCLUDING CURB STOPS AND METER BOXES. VALVES TO BE A.W.W.A. C 500 FOR GATE OR C 504 FOR BUTTERFLY. VALVES TO HAVE TWO INCH OPERATING NUT WITH COUNTER CLOCKWISE OPENING AND NON-RISING STEM. OPERATOR FOR BUTTERFLY VALVE TO BE LOCATED TOWARD CENTER OF STREET. CONCRETE THRUST BLOCKS TO BE CONSTRUCTED AT ALL TEES, BENDS, FIRE HYDRANTS, BLOWOFFS AND WHERE INDICATED ON PLANS. THE MINIMUM BEARING SURFACE AGAINST UNDISTURBED SOIL TO BE AS SHOWN ON PLANS. CONTRACTOR TO COORDINATE UTILITY CONSTRUCTION WITH "BRIDGE VIEW ESTATES" SUBDIVISION. ALL WATER FITTINGS TO BE FOED TYPE COMPRESSION.

LEGEND

ST	STORM SEWER
SS	SANITARY SEWER
W	WATER MAIN
HS	SAN. SEWER HOUSE SERVICE
□	WATER HOUSE SERVICE
→	INDICATES DIRECTION OF DRAINAGE FLOW

FOR STANDARD DETAILS SEE SHEET 4/4

AS-BUILT

"SKYCREST" (TO BE PLATTED AS "NELCO")

DATE	NO.	REVISION	
6-27-79	1	Sty. Sew. As-Built chg	

DRAWN M.M.M. DESIGNED RDW
SCALE AS SHOWN DATE DEC. 1977
FILE 77-1161-1123-2

COMPASS CORPORATION
ENGINEERING - SURVEYING - PLANNING
6564 S.E. LAKE ROAD MILWAUKIE, OREGON 97222

GALE NELSON
17930 LAKE HAVEN DRIVE
LAKE OSWEGO, OREGON 97068

SANITARY SEWER & WATER IMPROVEMENTS PLAN

1/4

SKYCREST 77