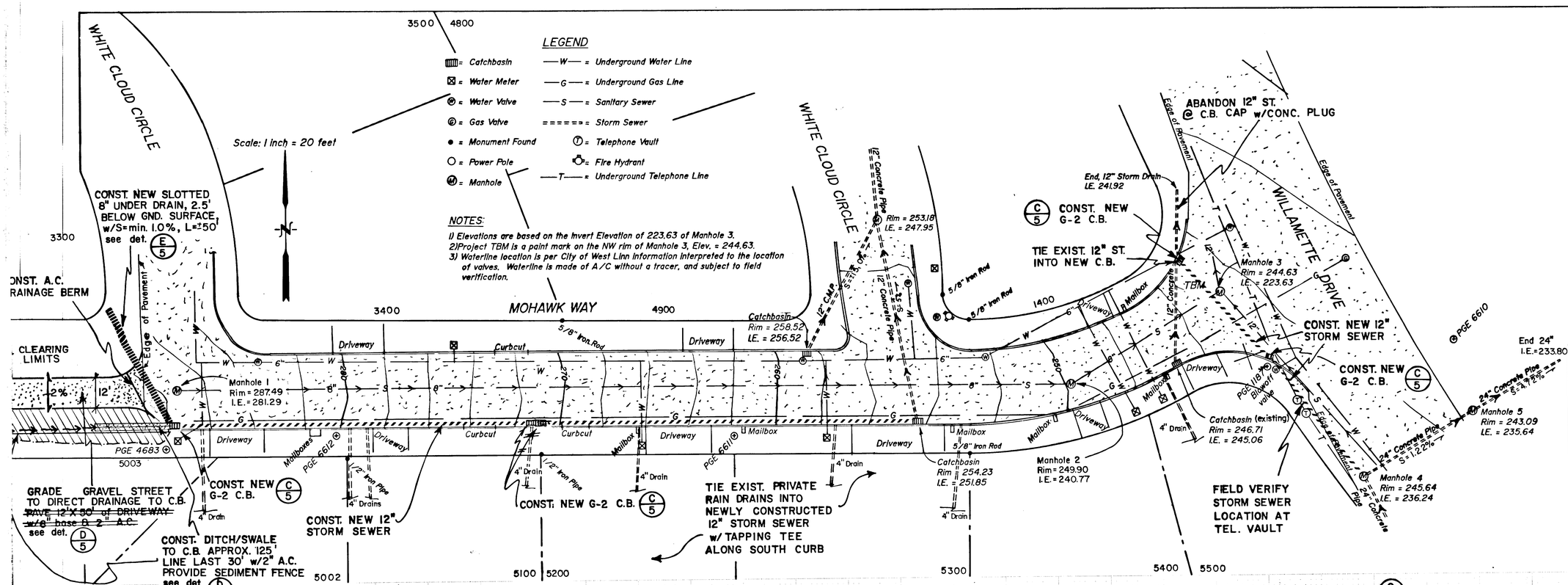

TOPOGRAPHIC SURVEY for CITY of WEST LINN

JOHN G. REPPETO
LAND SURVEYOR
1225 NW Murray Rd. - Room 202
Portland, OR 97229
(503) 643-8755

REGISTERED PROFESSIONAL LAND SURVEYOR
John G. Reppeto
OREGON JULY 16, 1984 JOHN G. REPPETO 657

VICINITY MAP

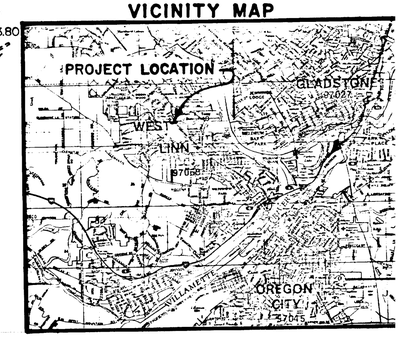

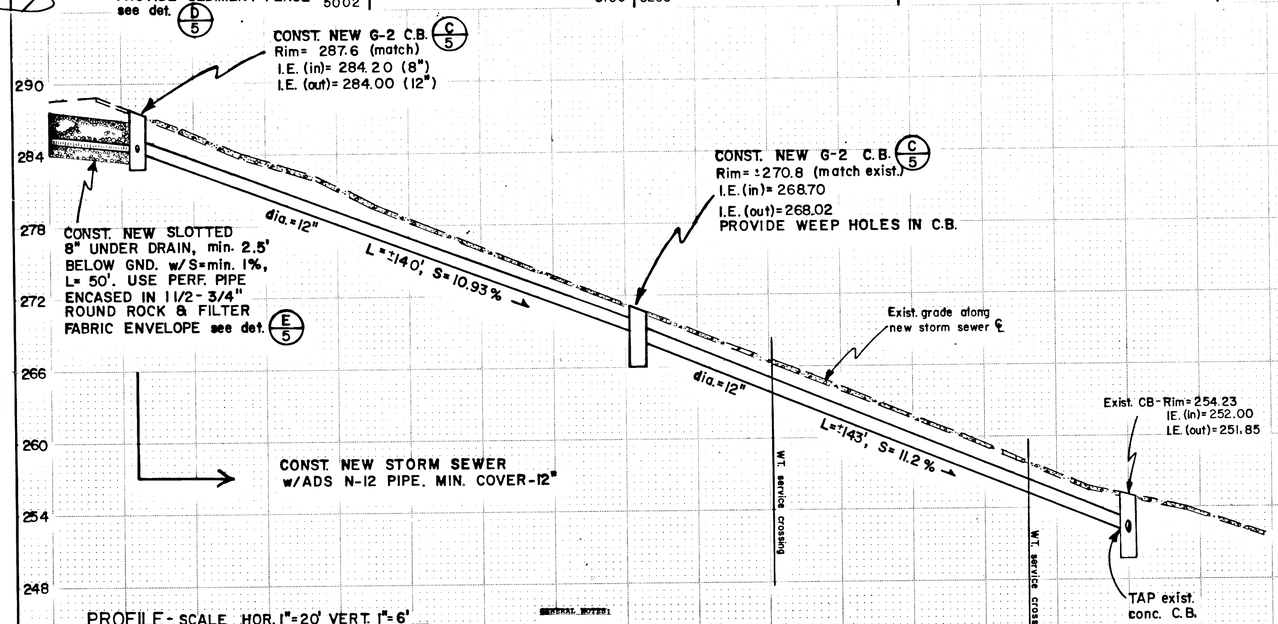

PROFILE - SCALE HOR. 1" = 20' VERT. 1" = 6'

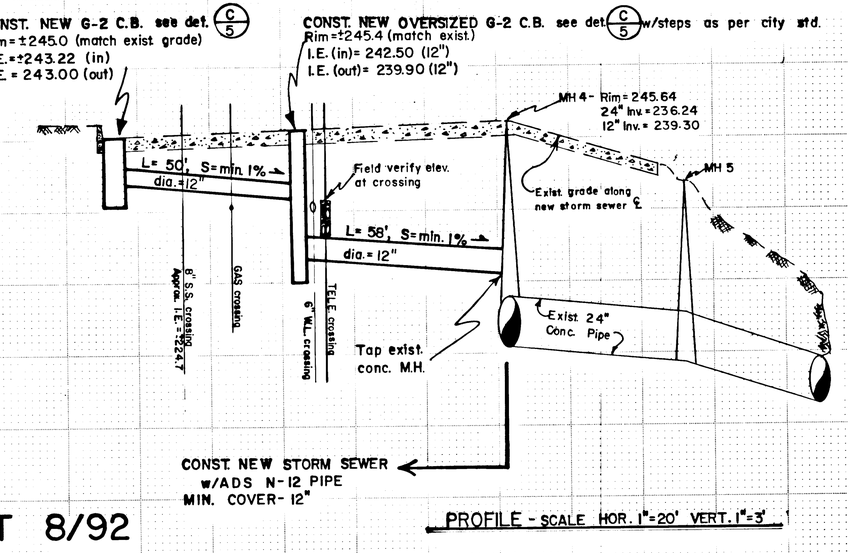

PROFILE - SCALE HOR. 1" = 20' VERT. 1" = 3'

AS BUILT 8/92

GENERAL NOTES:

1. All construction to meet provisions of the City of West Linn Construction standards and O.S.H.D. permit conditions.
2. Provide erosion control meeting the City of West Linn Standards. See details F, G & H sheet 5.
3. Seed area's disturbed by construction w/grass seed.
4. Construction operations shall avoid destruction of existing tree's & vegetation where possible.

REGISTERED PROFESSIONAL ENGINEER 14556 OREGON JULY 23, 1991 DAVID O. MONSON

DATE	REVISIONS

CITY OF WEST LINN
MOHAWK WAY STORM SEWER IMPROVEMENT

DATE: 8/26/91	DRAWN BY: KG	APPROVED BY: David Monson PE	SHEET 2 OF 5	PROJECT NO. CI-91-04
SCALE: as shown	CHK'D BY: STAFF	FIELD BOOK: in file		DRAWING NO.

PROFILE NOTE BOOK No. SURVEYED, DRAWN, CALCULATIONS CHECKED, & W.L. NOTED. LINE, LINE ROTATIONS CHECKED

K+E HERCULENE® CRYSTALENE® II