WATER MAIN & SERVICE REPLACEMENT
WEST LINN, OREGON

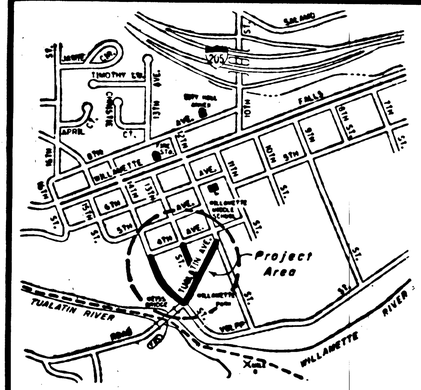

VICINITY MAP
MAINS A & B
Scale
1" = 800' (Approx)

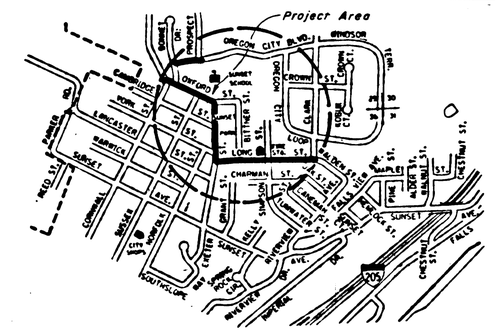

VICINITY MAP
MAINS C & D
Scale
1" = 800' (Approx)

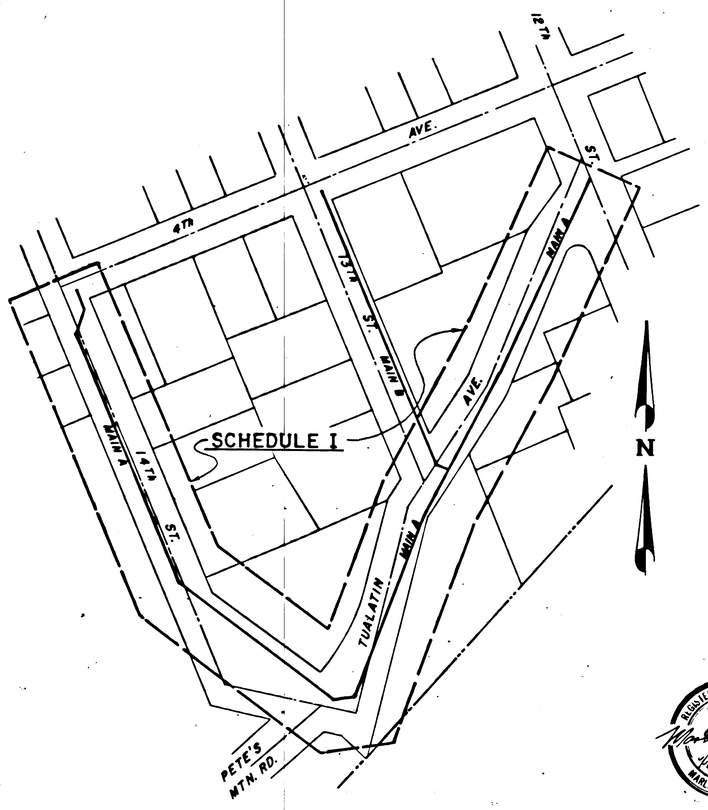

SITE PLAN
MAINS A & B
Scale
1" = 100'

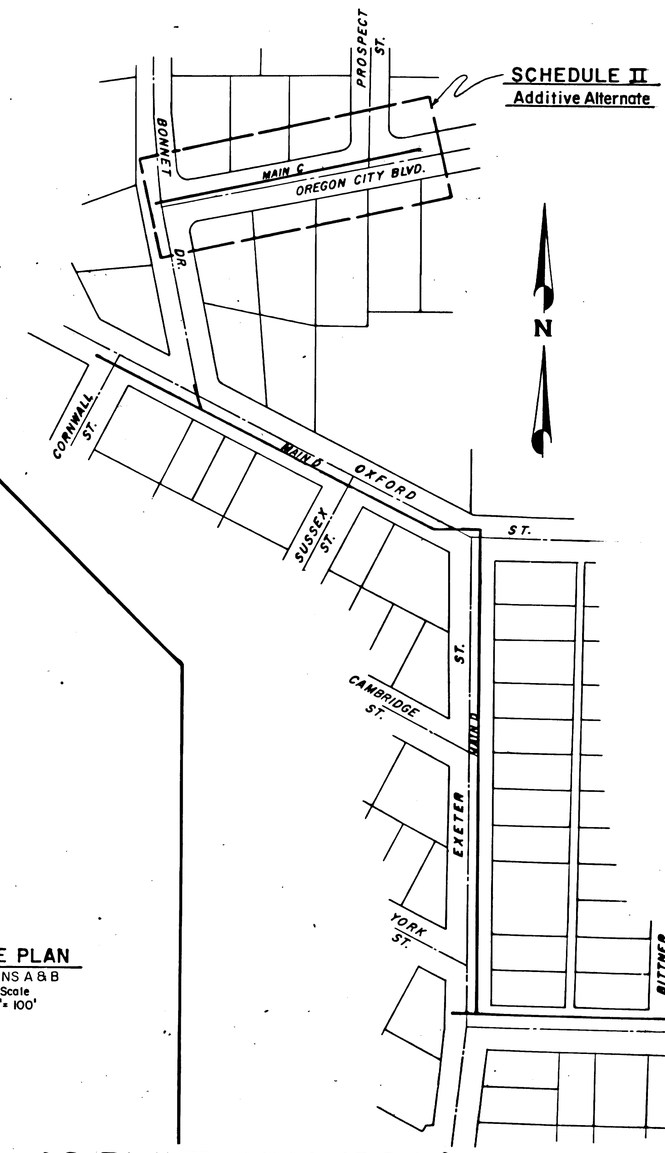

SITE PLAN
MAINS C & D
Scale
1" = 100'

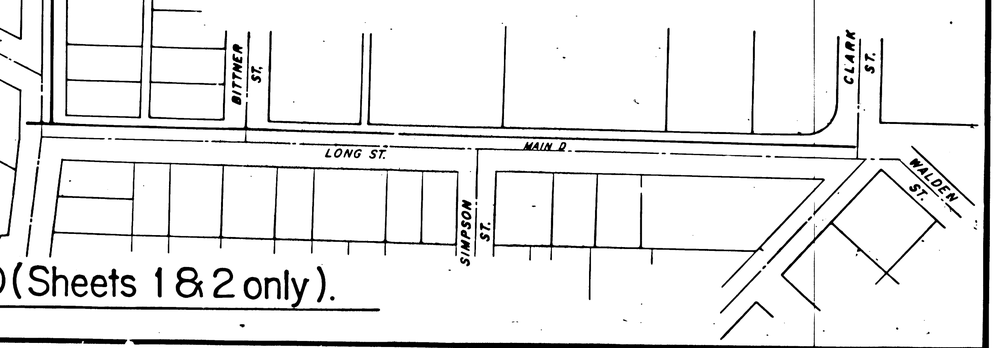

SHEET INDEX

Sheet Nº 1 —	Cover sheet, Index, Site Plan & Vicinity Maps	
Nº 2 —	Main A	Sta. 0+00 to Sta. 14+79.8
	Main B	Sta. 0+00 to Sta. 4+22.5
	Legend	
Nº 3 —	Main C	Sta. 0+00 to Sta. 3+75.2
	Main D	Sta. 0+00 to Sta. 12+90.7
Nº 4 —	~~Main D~~	~~Sta. 12+90.7 to Sta. 23+41.0~~
	~~Valving~~ Key Map for Mains C & D	
Nº 5 —	Details	Fire Hydrant, Water Service, Thrust Blocking, Pipe Bedding & Backfill, Concrete Straddle Block & Straddle Block Pipe Clamp.

REGISTERED PROFESSIONAL ENGINEER — OREGON — JULY 14, 1961 — MARLIN L. DeHAAS

AS BUILT JULY, 1990 (Sheets 1 & 2 only).

DATE	NO.	REVISIONS	BY
7/24/90	1	As Built data added	A.H.K.

A.H.K. DESIGNED
A.H.K./K.J.W DRAWN
CHECKED
APPROVED
DATE 8/16/90

DE HAAS & Associates, Inc.
Consulting Engineers & Surveyors
Suite 300 - AGC Center
9450 S.W. Commerce Circle
Wilsonville, Oregon 97070
(503) 682-2458
Res. 636-6196

CITY OF WEST LINN
WATER MAIN and SERVICE REPLACEMENT

TITLE SHEET

SHEET 1/5

SCALE As shown | DATE March, 1990 | FILE 89.922.250