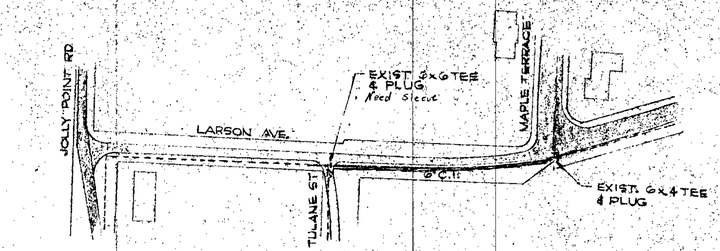


N

PLAN VIEW
LARSON AVENUE

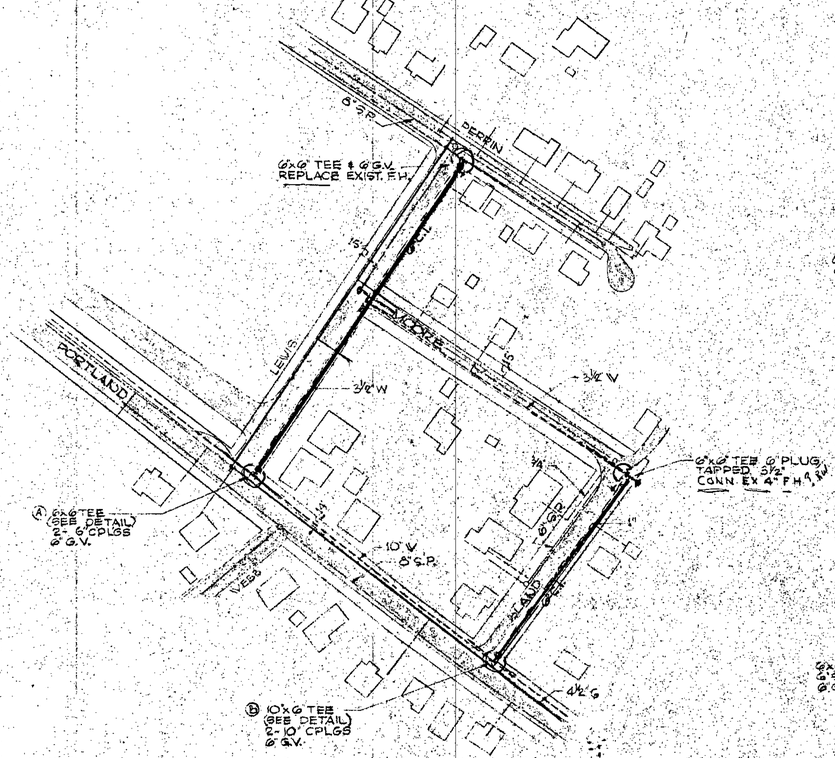


N

PLAN VIEW
LEWIS & BLAND STREETS
1" = 100'-0"

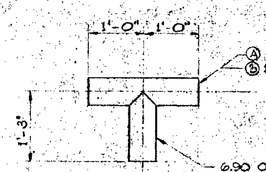


STEEL TEES

NOTE:
COAL TAR ENAMEL LINING & COATING
SEE SPECIFICATIONS

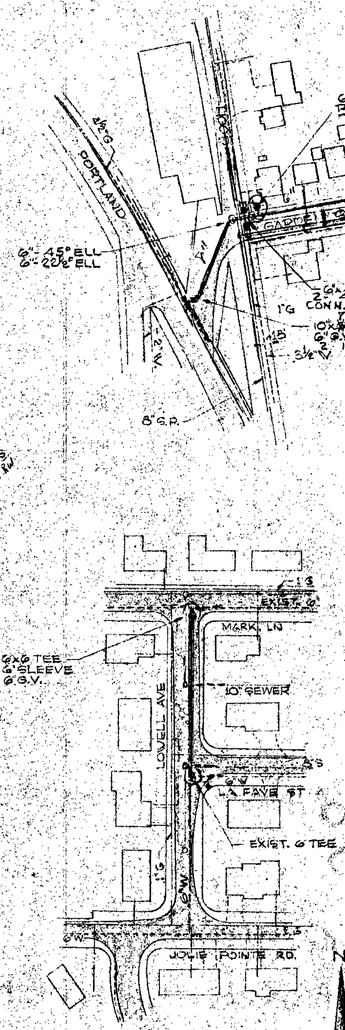


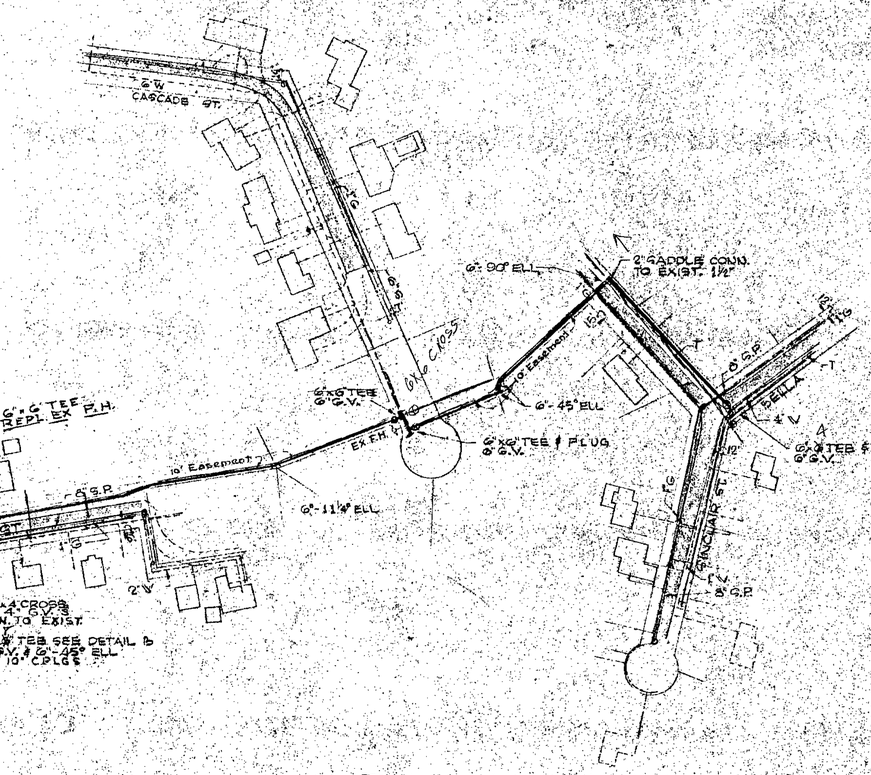


N

PLAN VIEW
CASCADE, GARDEN & GINCLAIR STREETS
1" = 100'-0"




N

PLAN VIEW
LOVELL AVENUE
1" = 100'-0"

LEGEND
- NEW WATER LINE (THIS CONTRACT)
- GAS LINE W/ NATURAL GAS
- SEWER PIPE (EXIST)
- WATER PIPE (EXIST)
- BURIED TELEPHONE
- FIRE HYDRANT
- MANHOLE

NOTES
1. EXISTING UNDERGROUND SERVICES UTILITY LOCATIONS ARE APPROXIMATE & POSSIBLY INCOMPLETE. NOTIFY ALL AGENCIES INVOLVED 10 DAYS PRIOR TO EXCAVATION TO VERIFY LOCATION.

REGISTERED PROFESSIONAL ENGINEER 9108 OREGON

| DATE | NO | BY | |
|---|---|---|---|
| | 4 | | |
| | 3 | | |
| | 2 | | |
| | 1 | | |

REVISIONS

CITY OF WEST LINN, OREGON

WATER IMPROVEMENT PROJECT

PHASE II-A SEC. 4

DISTRIBUTION SYSTEM EXTENSIONS

LEWIS, BLAND, LOVELL, GARDEN & GINCLAIR

SCALE 1" = 100'

JOHN W. CUNNINGHAM & ASSOCIATES
CONSULTING ENGINEERS PORTLAND, OREGON

DESIGN: L.G.S. & R.D.K. DATE: OCT. 1972 F. 797-8-25
DESIGN: L. Cooper No. 16 OF 19 F. 5154