"JAMIE LANE"

STORM SEWER

0+00	5185.4697	3814.5009	
		170.00	S87-45-00W
1+70 MH	5178.7955	3644.6319	
		LC 102.32	N72-05-23W
2+76 88	5210.2626	3547.2673	
		77.51	S78-45-00W
3+54 39 MH	5195.1412	3471.2466	
		24.49	S78-45-00W
3+78 88	5190.3634	3447.2272	
		LC 98.59	S50-45-00W
4+81 51	5127.9856	3370.8806	
		136.15	S22-45-00W
6+17 66	5002.4280	3318.2299	

AS BUILT PLANS

GENERAL CONTRACTOR: ROADS, STORM SEWER & CURBS
CASCADE ROAD & DRIVEWAY CO.
1500 N.E. HOLCOMB LANE
OREGON CITY, OREGON PH. 656-5221

INSPECTION BY: CITY OF WEST LINN

CONTRACT: SANITARY SEWER
KEN LEAHY - PH. 649-3572

INSPECTION BY: CITY OF WEST LINN

VICINITY MAP
SCALE 1" = 400'

N
SCALE 1"=50'

Ⓐ Δ = 56°00'00"
R 110' ℄
L 107.51
T = 58.49
LC = 103.28
N50-45-00E

Ⓑ Δ = 99°00'00"
R = 110.00 ℄
L = 190.07
T = 128.79
LC = 167.29
S51-45-00E

ALEXANDER AVE

0+00	4963.4077	3006.5100	
		295.02	N87-45-00E
2+95 02	4974.9895	3301.3018	
		191.73	N87-45-00E
4+86 75	4982.5165	3492.8854	

JAMIE CIRCLE

0+00	4974.9895	3301.3018	
		168.00	N22-45-00E
PC 1+68	5129.9192	3366.2696	
		LC = 103.28	N50-45-00E
PT 2+75 51	5195.2674	3446.2517	
		102.00	N78-45-00E
PC 3+77 51	5215.1666	3546.2919	
		LC = 167.29	S51-45-00E
PT 5+67 58	5111.5988	3677.6670	
		9.56	S2-15-00E
5+77 14	5102.0480	3678.0422	

SANITARY SEWER

0+00	5115.8768	3902.6516	
		376.41	S87-45-00W
3+76 41	5101.0992	3526.5360	
		120.00	N14-57-04W
4+96 41	5217.0368	3495.5766	
		135.85	N67-01-12E
6+32 26	5157.4837	3372.2426	
3+76 41	5101.0992	3526.5360	
		38.68	S87-45-00W
4+15 09	5099.5806	3487.8854	
		112.26	SOUTH
5+27 35	4987.3239	3487.8853	
		339.75	S87-45-00W
8+67 10	4973.9862	3148.4005	

WATER LINE CONST. NOTES

1.) ALL PIPE TO BE CL. 51 D.I. TYTON JOINTS
2.) MAXIMUN JOINT DEFLECTION 5° {19" PER 18' LENGTH ~ APPROX 205' RADIUS} ADD BENDS & BLOCK TO MAINTAIN 98 FT. RADIUS

STORM SEWER CONST. NOTES

1.) ALL PIPE TO BE 12" T&G. C-76 CL. II
2.) LAYING LENGTH 3 1/2 FT. MINIMUM RADIUS 112 FT. ADD BENDS NECESSARY TO MAINTAIN 105 FT RADIUS
3.) ALL INLETS TO BE G-1 TYPE

SANITARY SEWER CONST. NOTES

1.) ALL PIPE TO BE 8" CSP. C-76 CL. II
2.) ALL HSE. LATERIALS TO BE 6" CSP. C-76 CL. II

DESIGN ENGR. & SURVEYOR
R. L. DRINKWATER P.E., P.L.S.
8285 S.W. NIMBUS AVE #107
BEAVERTON, OREGON 97005
PH ~ 641-4444

Richard L. Drinkwater
9/06/76

CLIENT: "JAMIE LANE"
SCOTT E. ALEXANDER PH ~ 228-7535
3182 N.W. 26TH AVE.
PORTLAND, OREGON 97210

SHEET 1 OF 5

10/08/76		REVISED CITY REQ.
8/15/77	RLD	AS BUILT PLANS

-JAMIE LN
76

"ROAD & STORM SEWER GRADES"

SHEET 2 OF 5

JAMIE LANE

ALEXANDER AVE.
PROFILE SCALE
1" = 5' VERT.
1" = 50' HOR.

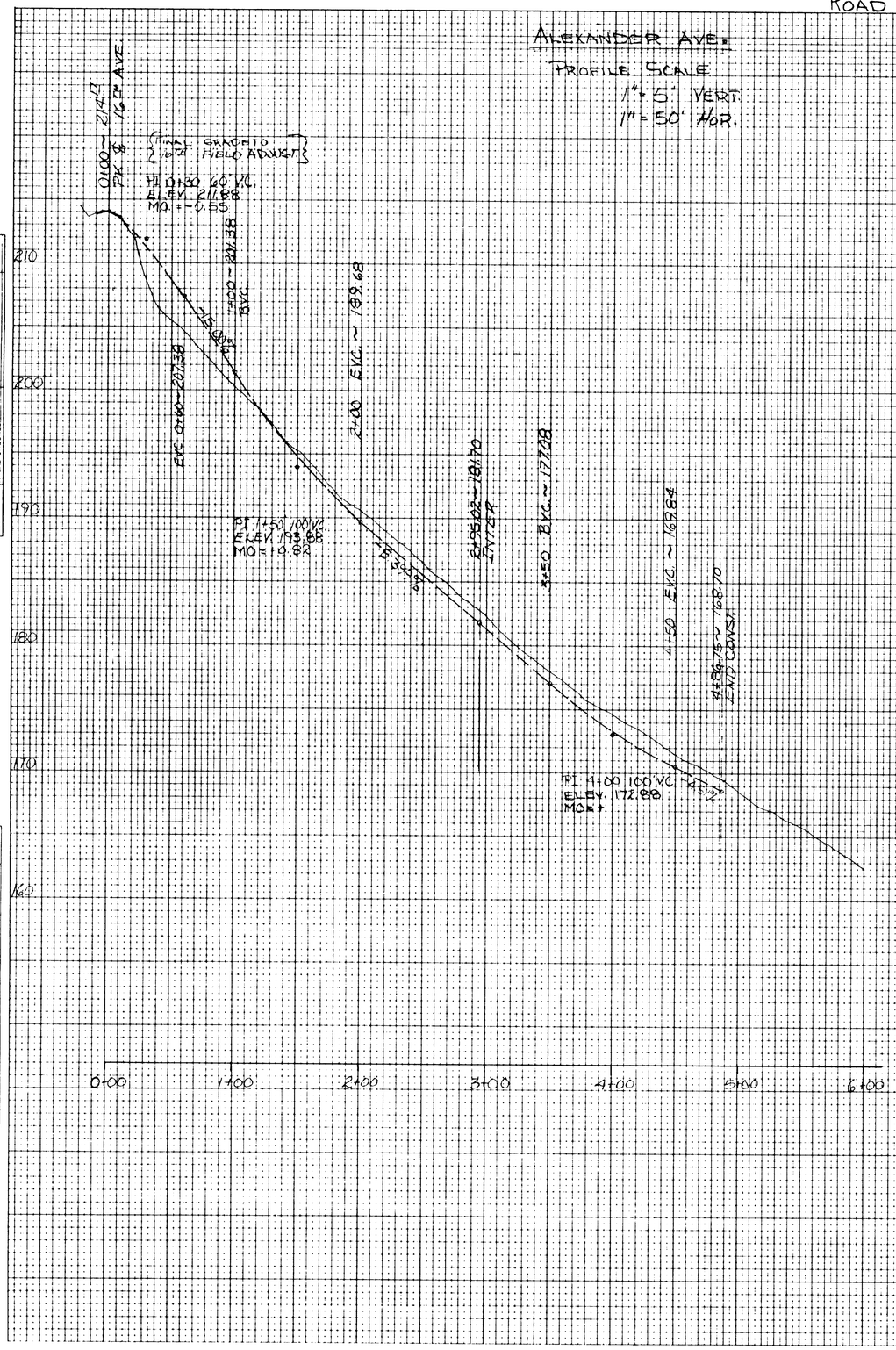

JAMIE CIRCLE
PROFILE SCALE
1" = 5' VERT.
1" = 50' HOR.



FINAL SURVEY — SURVEYED, PLOTTED, TEMPLATE, AREAS, AREAS CHECKED, NOTE BOOK, NO., BY, DATE

ORIGINAL SURVEY — SURVEYED, PLOTTED, TEMPLATE, AREAS, AREAS CHECKED, NOTE BOOK, NO., BY, DATE

K&E PLATE 3, CROSS SECTION
KEUFFEL & ESSER CO.
48 7054 CRYSTALENE™ TRACING PAPER
MADE IN U.S.A.

SANITARY SEWER GRADES

SHEET 3 OF 5

9/06/76

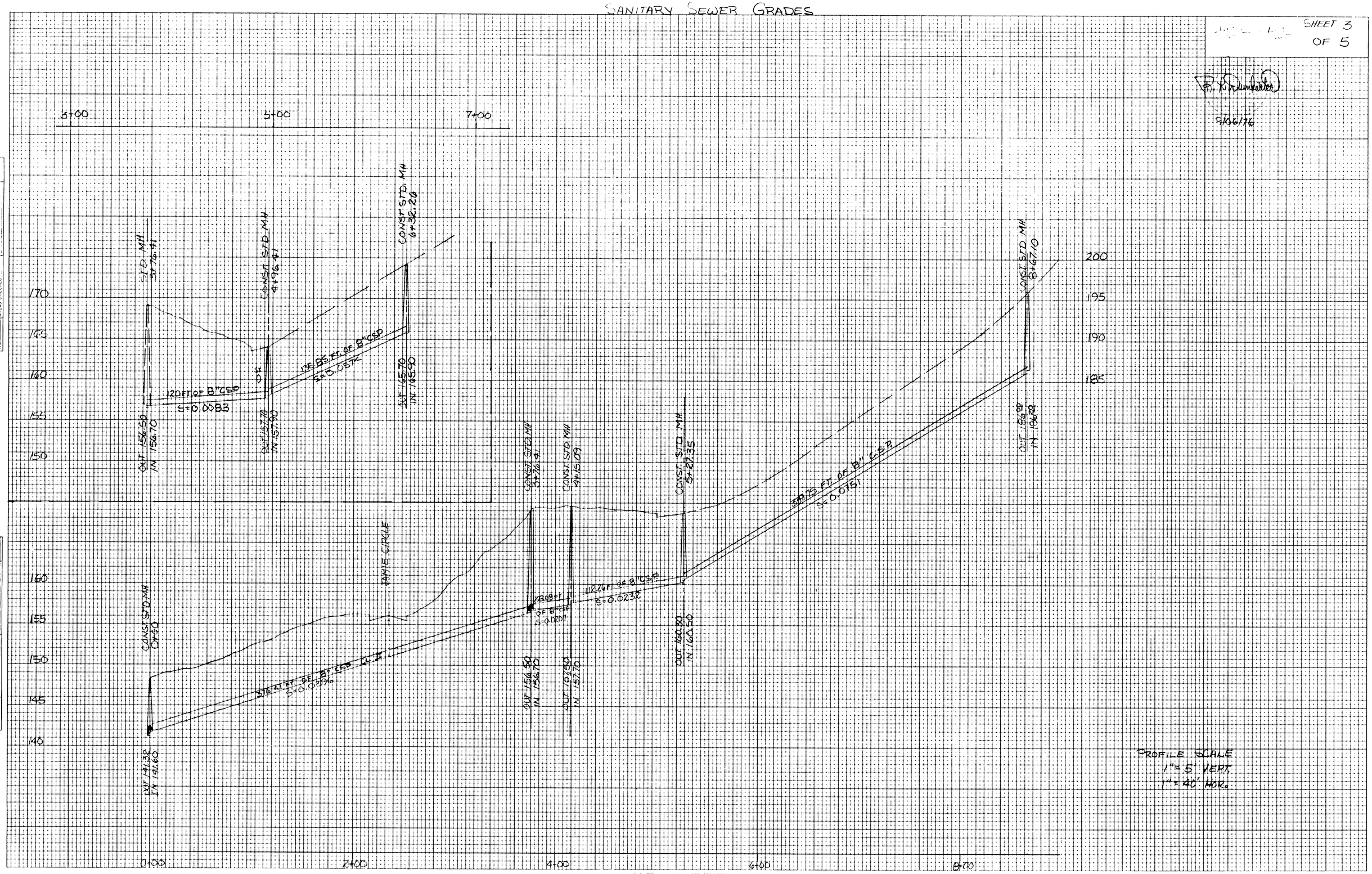

PROFILE SCALE
1" = 5' VERT.
1" = 40' HOR.

FINAL SURVEY — NOTE BOOK NO. — SURVEYED — PLOTTED — TEMPLATE — AREAS — AREAS CHECKED — BY — DATE

ORIGINAL SURVEY — NOTE BOOK NO. — SURVEYED — PLOTTED — TEMPLATE — AREAS — AREAS CHECKED — BY — DATE

K+E PLATE 3, CROSS SECTION KEUFFEL & ESSER CO.

48 7054 CRYSTALENE™ TRACING PAPER