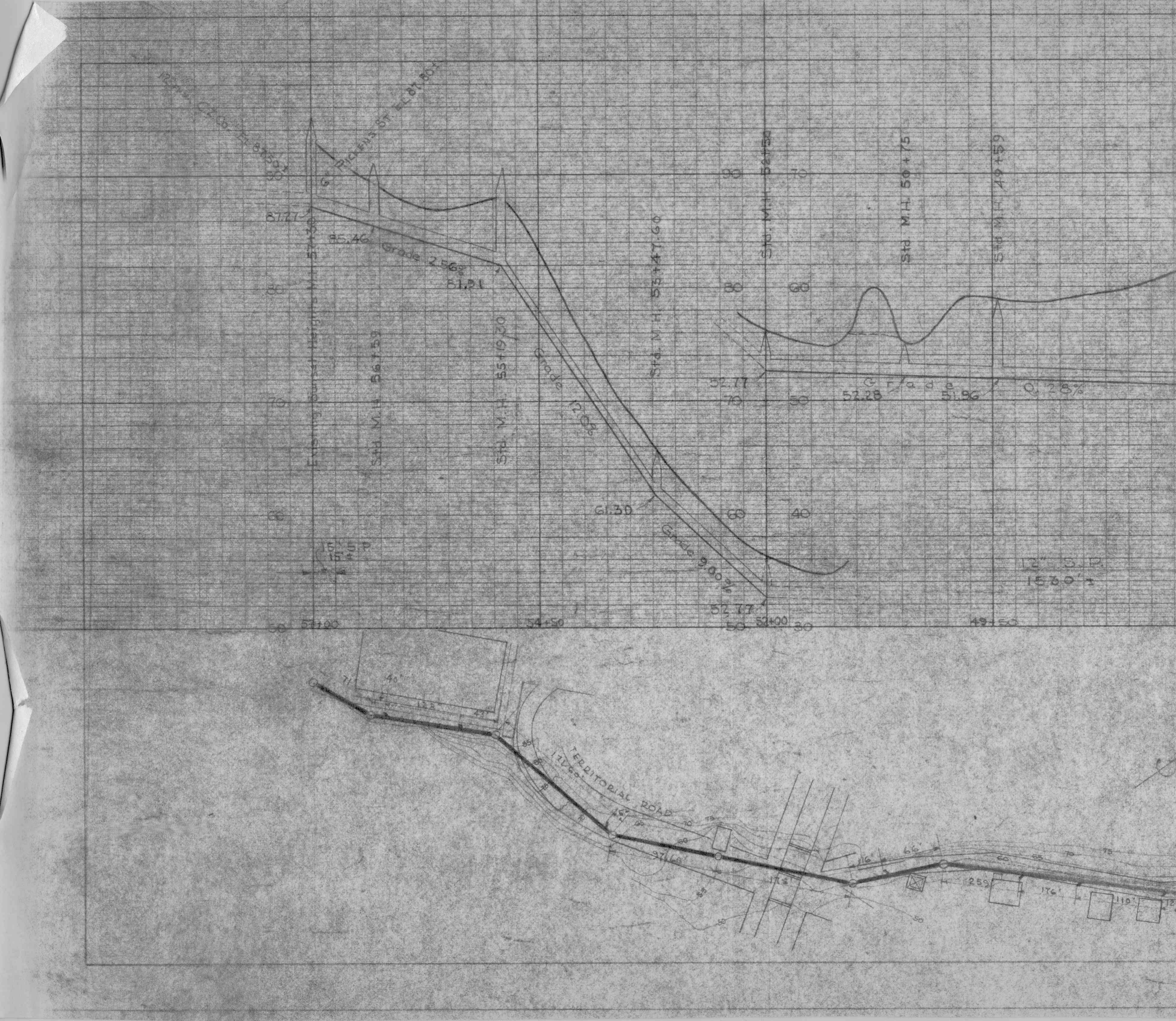
Rem. C.Z.Co. El. 87.50±
6" Pickens St. El. 87.80±
90
87.27
85.46
Grade 2.56%
81.21
80
Existing Bursal Heights M.H. 57+38
Std. M.H. 56+59
Std. M.H. 55+19.20
Grade 12.0%
Std. M.H. 53+47.60
61.30
Grade 9.00%
52.77
70
60
15" S.P.
15'±
50
57+00
54+50
52+00
Std. M.H. 52+50
Std. M.H. 50+75
Std. M.H. 49+59
90
80
70
60
50
40
30
52.77
Grade 0.28%
52.28
51.96
12" S.P.
1530'±
49+50
71'
40'
122'
47'
TERRITORIAL ROAD
172.60'
16'
97.60'
175'
116'
66'
259'
176'
110'
85
70
75
65
60
55
50

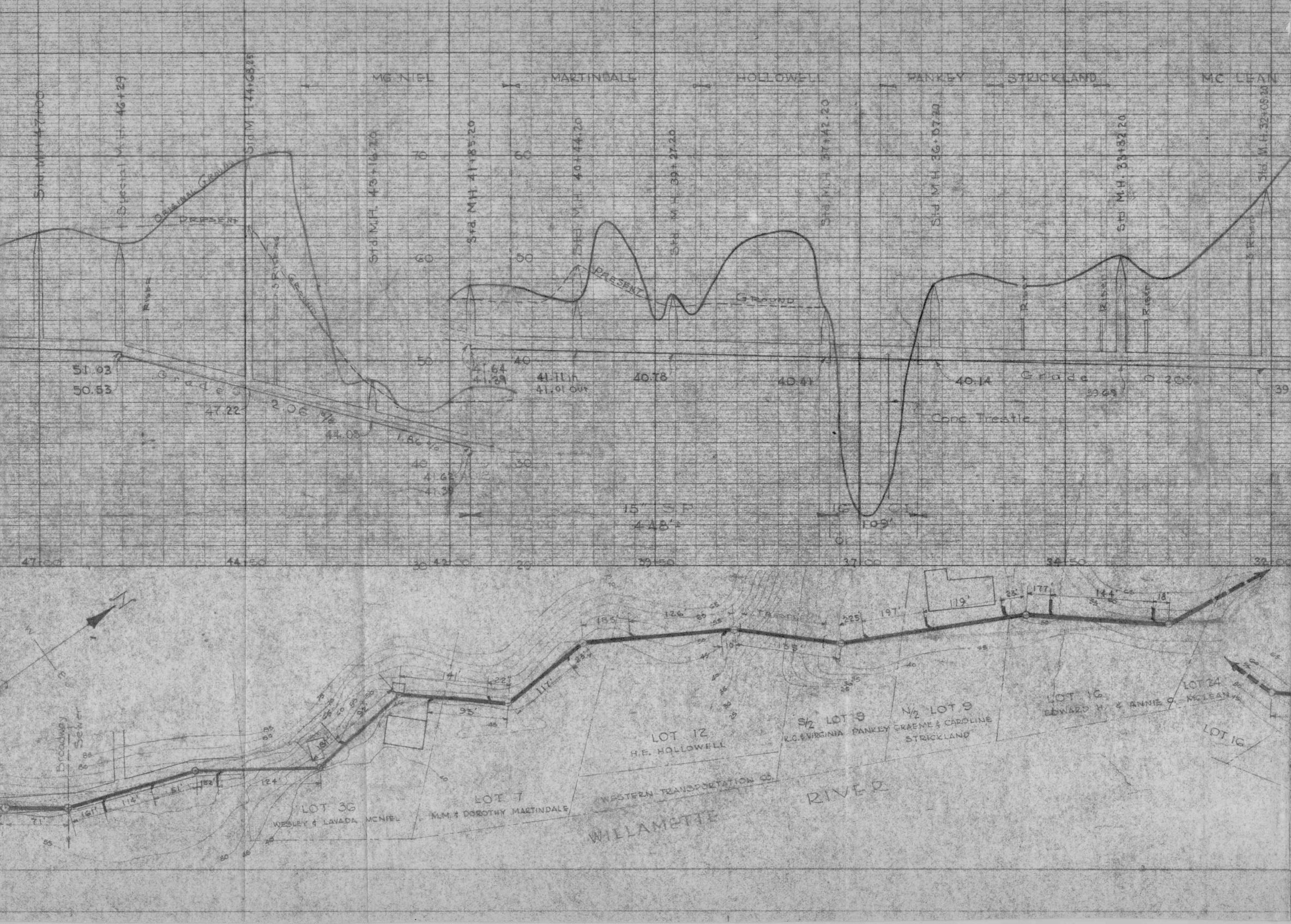
MC NIEL
MARTINDALE
HOLLOWELL
PANKEY
STRICKLAND
MC LEAN
Std. M.H. 47+00
Special M.H. 46+29
Std M.H. 44+68.25
Std M.H. 43+16.20
Std M.H. 41+83.20
Std M.H. 40+44.20
Std M.H. 39+27.20
Std M.H. 37+42.20
Std M.H. 36+07.20
Std M.H. 33+32.20
Std M.H. 32+05.20
Original Ground
PRESENT
Ground
Riser
51.03
50.53
47.22
Grade
2.06 %
44.08
1.86 %
41.64
41.39
41.62
41.39
41.11 In
41.01 Out
40.78
40.41
40.14
39.68
Grade 0.20%
39
Conc. Trestle
15" S.P.
448'±
16" C.I.
105'±
70
60
50
40
30
47+00
44+50
42+00
39+50
37+00
34+50
32+00
N
W
E
Broadway Sewer
71'
161'
114'
51'
152'
124'
18'
92'
141'
22'
93'
117'
23'
185'
126'
10'
135'
225'
197'
119'
25'
177'
144'
18'
Trestle
LOT 36
WESLEY & LAVADA MCNIEL
LOT 7
M.M. & DOROTHY MARTINDALE
LOT 12
H.E. HOLLOWELL
S/2 LOT 9
K.C. & VIRGINIA PANKEY
N/2 LOT 9
GRAEME & CAROLINE STRICKLAND
LOT 16
EDWARD H. & ANNIE O. MCLEAN
LOT 24
LOT 16
WESTERN TRANSPORTATION CO.
WILLAMETTE RIVER

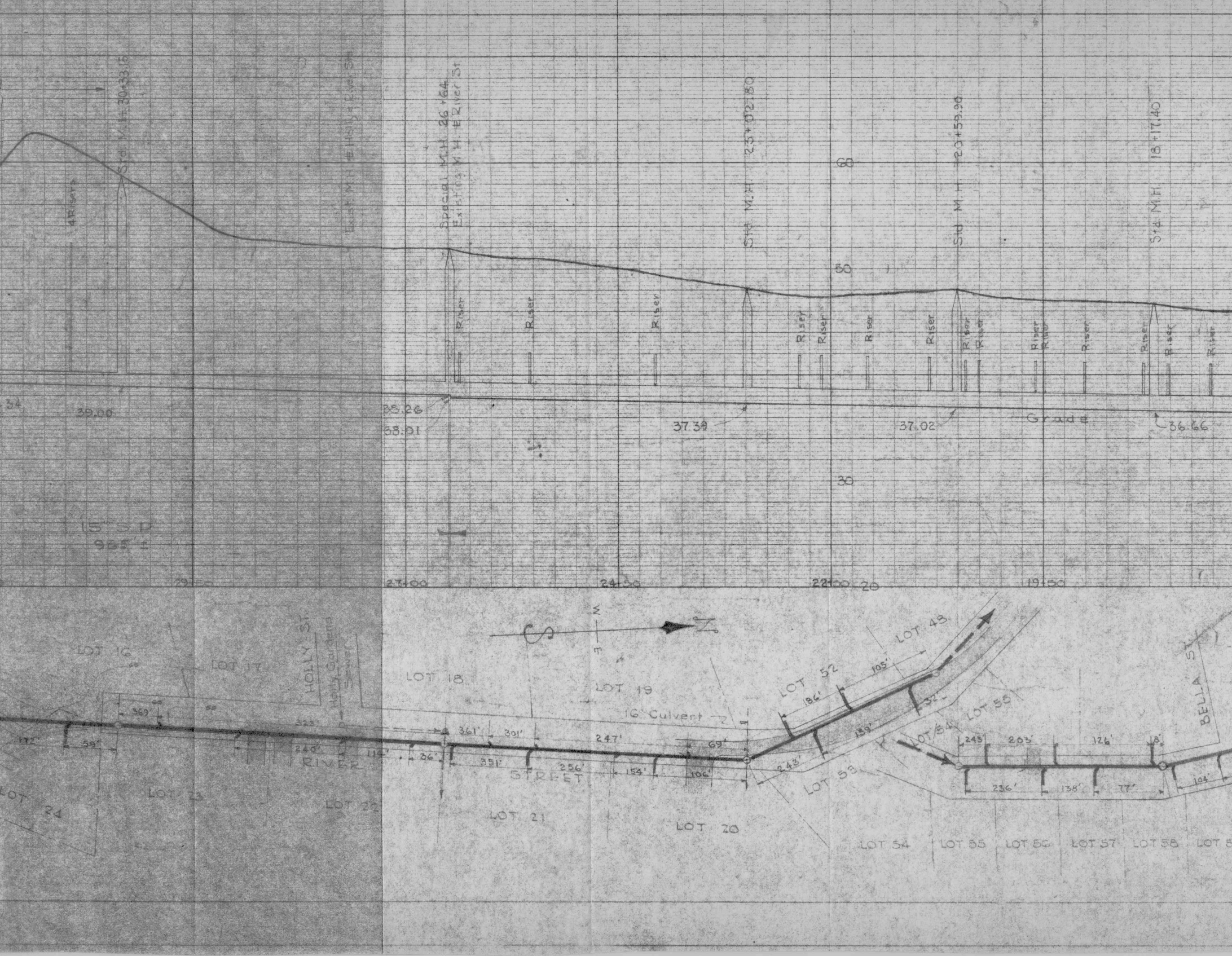

Std M.H. = 30+33.6
4 Risers
Exist M.H. = Holly = River St.
Special M.H. 26+64
Existing M.H. E River St
Std M.H. 23+02.80
Std M.H. 20+59.90
Std M.H. 18+17.40
60
50
30
Riser
Riser
Riser
Riser
Riser
Riser
Riser
Riser
Riser
Riser
Riser
Riser
Riser
Riser
Riser
34
39.00
38.26
38.01
37.39
37.02
Grade
36.66
15" S.P.
985' ±
29+50
27+00
24+50
22+00
20
19+50
S
W
E
N
LOT 16
LOT 17
HOLLY ST.
Holly Gardens Sewer
LOT 18
LOT 19
16' Culvert
LOT 52
LOT 48
LOT 53
LOT 54
LOT 55
BELLA ST
172'
59'
369'
323'
240'
119'
36'
361'
301'
351'
247'
256'
154'
106'
69'
243'
186'
105'
139'
32'
245'
203'
126'
8'
236'
138'
77'
104'
RIVER
STREET
LOT 24
LOT 23
LOT 22
LOT 21
LOT 20
LOT 54
LOT 55
LOT 56
LOT 57
LOT 58
LOT 5

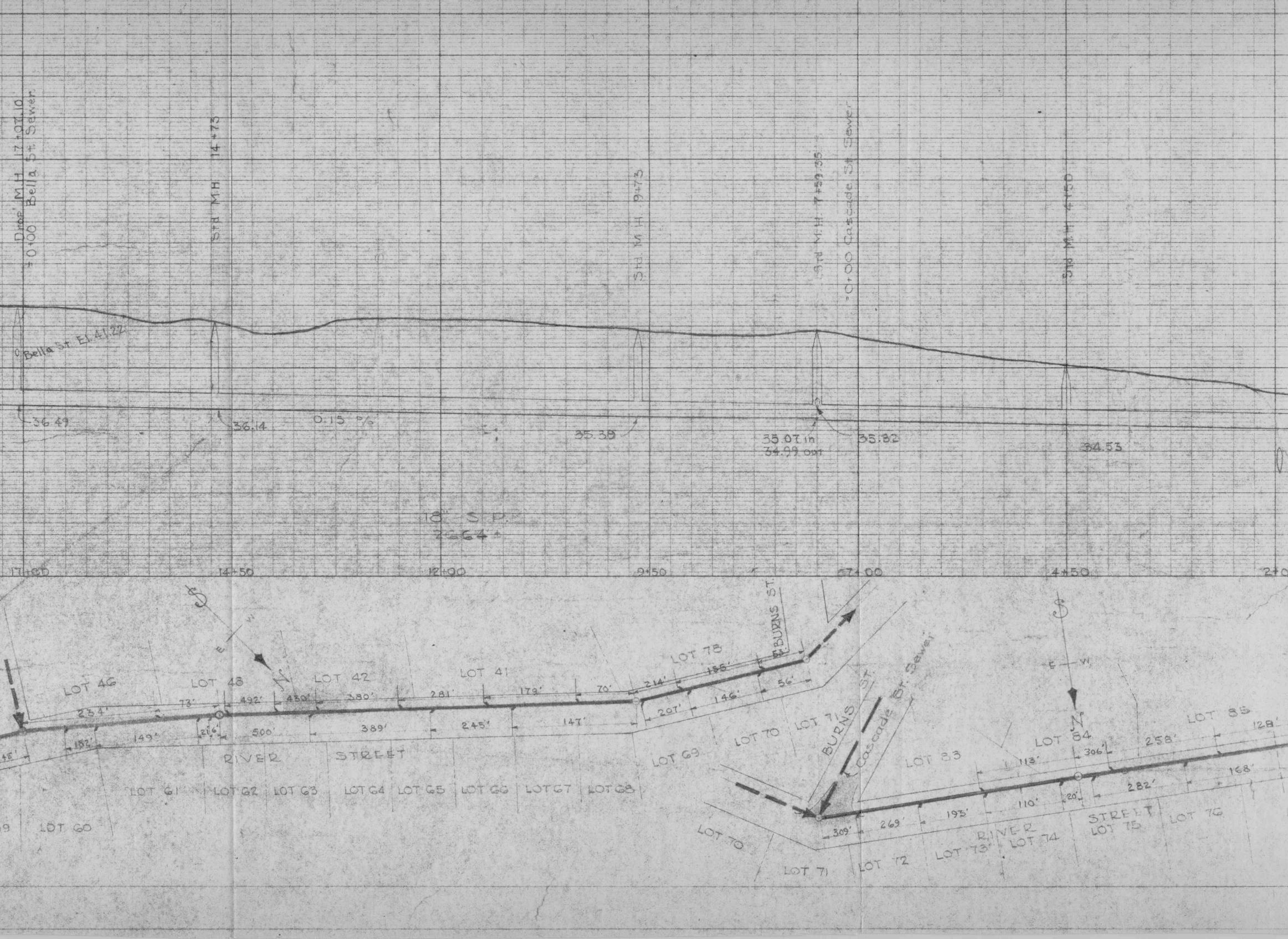
Drop M.H. 17+07.10
=0+00 Bella St Sewer
Std M.H. 14+73
Std. M.H. 9+73
Std M.H. 7+59.35
"0+00 Cascade St Sewer
Std M.H. 4+50
Bella St El 41.22
36.49
36.14
0.15 %
35.38
35.07 in
34.99 out
35.82
34.53
18" S.P.
2664±
17+00
14+50
12+00
9+50
7+00
4+50
2+0
E
W
N
LOT 46
LOT 48
LOT 42
LOT 41
LOT 78
BURNS ST.
234'
73'
492'
430'
380'
281'
179'
70'
214'
155'
56'
182'
149'
21.6'
500'
389'
245'
147'
207'
146'
56'
45'
RIVER
STREET
LOT 61
LOT 62
LOT 63
LOT 64
LOT 65
LOT 66
LOT 67
LOT 68
LOT 69
LOT 70
LOT 71
LOT 60
BURNS ST.
Cascade St. Sewer
LOT 83
LOT 84
LOT 85
113'
306'
258'
128'
110'
20'
282'
168'
309'
269'
193'
LOT 70
LOT 71
LOT 72
LOT 73
RIVER
LOT 74
STREET
LOT 75
LOT 76

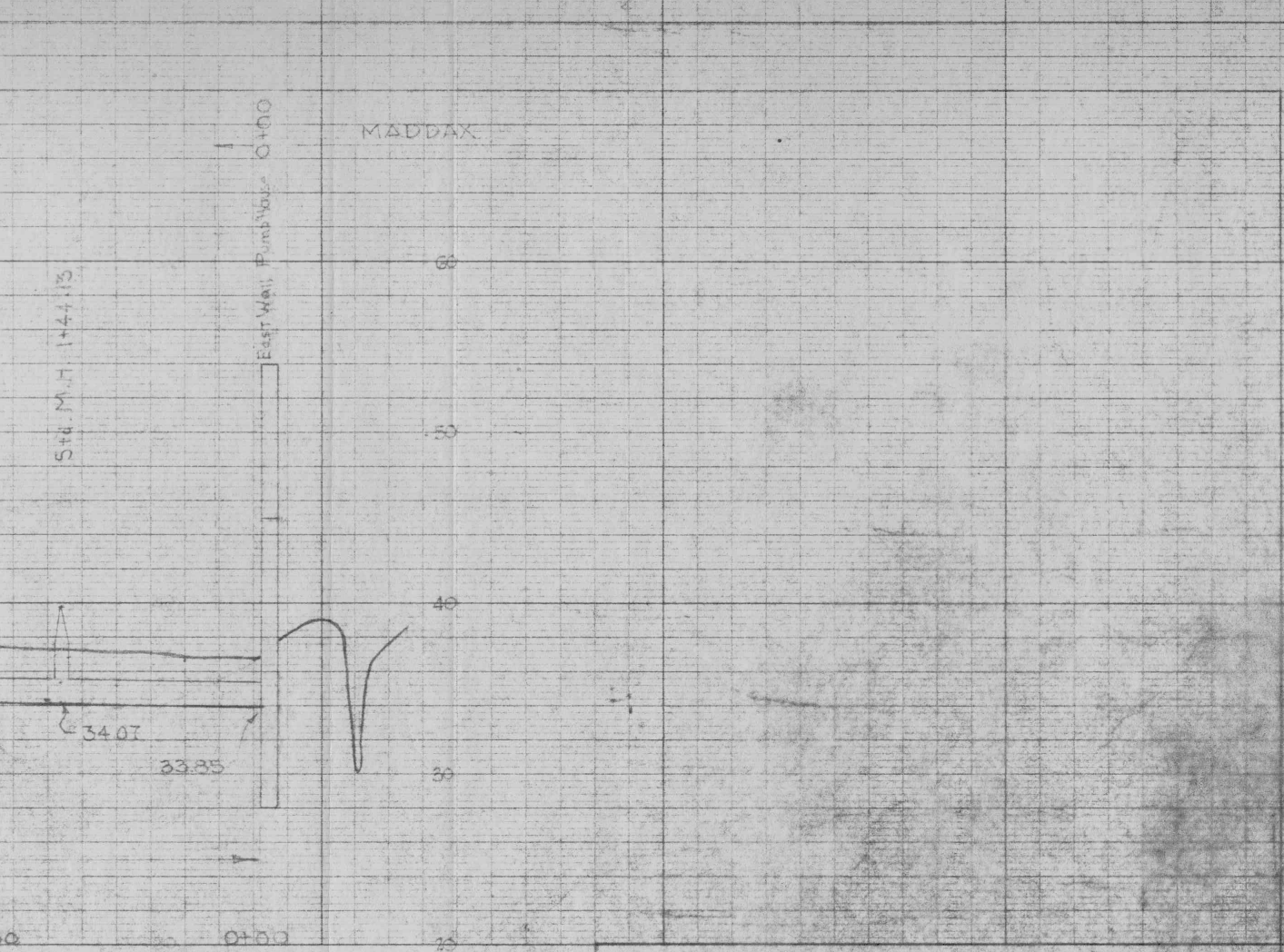
MADDAX
Std. M.H. 1+44.13
East Wall Pump House 0+00
60
50
40
30
20
34.07
33.85
0+00

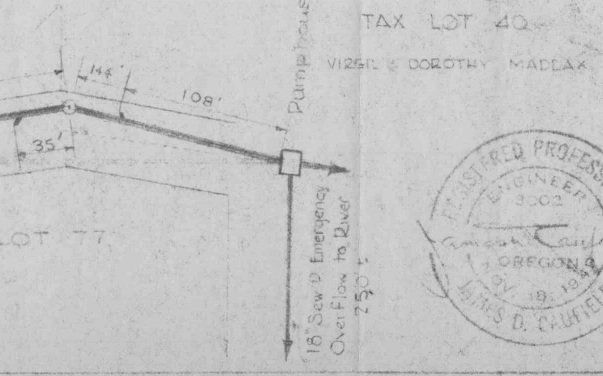
TAX LOT 40
VIRGIL & DOROTHY MADDAX
Pumphouse
144'
108'
35'
LOT 77
18" Sew D Emergency
Over Flow to River
250' ±

JAMES D. CAULFIELD
3002
OREGON

JOHN W. CUNNINGHAM & ASSOCIATES
CONSULTING ENGINEERS
SPALDING BLDG. PORTLAND, OREGON

CITY OF WEST LINN, OR

MAP & PROFILE OF
INTERCEPTING SEWER

SCALES: VERT. 1" = 8'
HORIZ. 1" = 100

DESIGN	FSZ - JDC	REVISIONS
DRAWN	JDC	McNiel Tract As Built & Wyes
TRACED		
CHECKED		