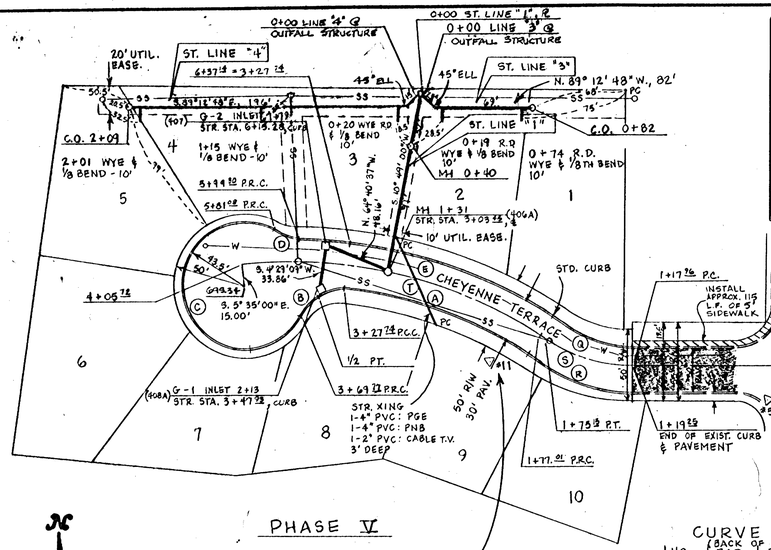

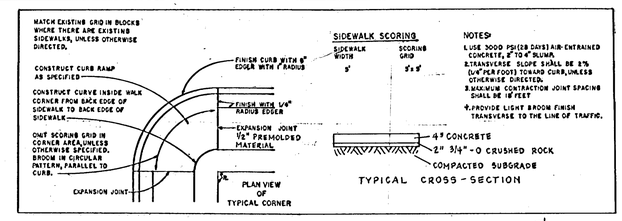

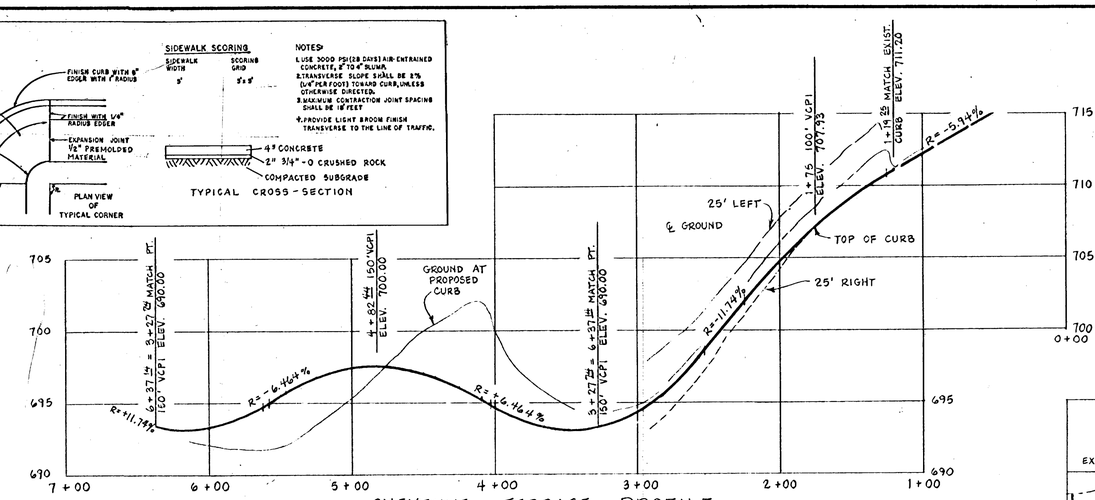

CHEYENNE TERRACE PROFILE

SCALE: 1" = 50' HOR., 1" = 5' VER.

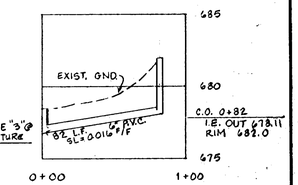

STORM LINE "3" PROFILE

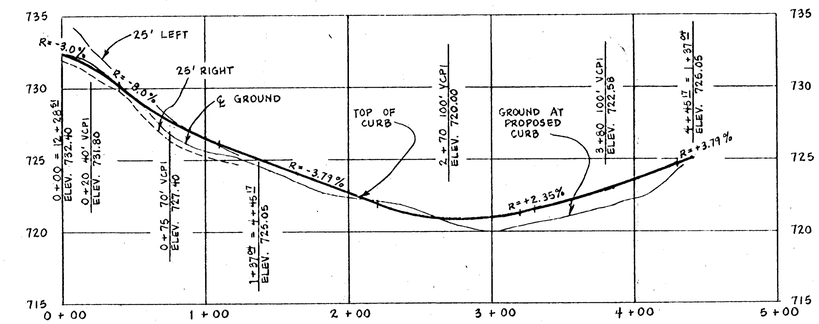

PINTO COURT PROFILE

SCALE: 1" = 50' HOR., 1" = 5' VER.

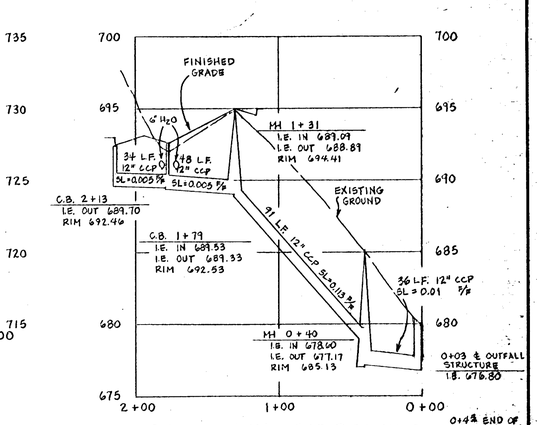

STORM LINE "1" PROFILE

SCALE: 1" = 50' HOR., 1" = 5' VER.

COMPASS CORP.

SCALE: 1" = 50'

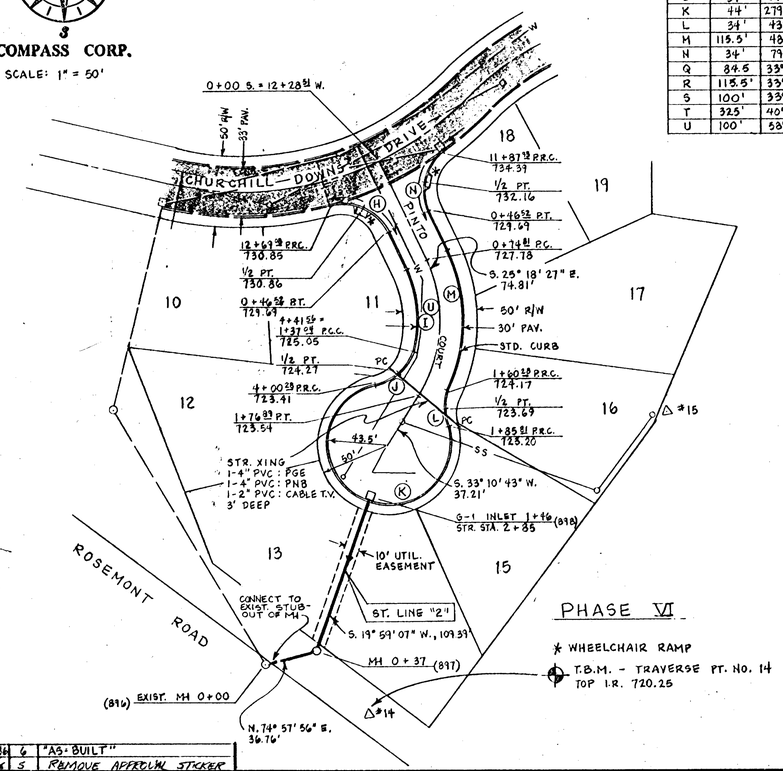

CURVE DATA (BACK OF CURB)

NO.	RAD.	DELTA	LENGTH
A	309.5'	26° 34' 22"	137.70'
B	34'	70° 49' 33"	42.03'
C	44'	275° 09' 30"	211.31'
D	34'	30° 42' 00"	18.22'
E	340.5'	32° 56' 26"	189.34'
H	34'	79° 40' 06"	47.28'
I	84.5'	35° 39' 18"	52.58'
J	34'	69° 34' 07"	41.28'
K	44'	279° 16' 25"	214.47'
L	34'	43° 01' 27"	25.53'
M	115.5'	48° 58' 28"	98.72'
N	34'	79° 40' 06"	47.28'
Q	84.5	33° 50' 07"	49.90'
R	115.5'	33° 50' 07"	68.21'
S	100'	33° 50' 07"	59.05'
T	325'	40° 19' 16"	228.71'
U	100'	58° 29' 09"	102.08'

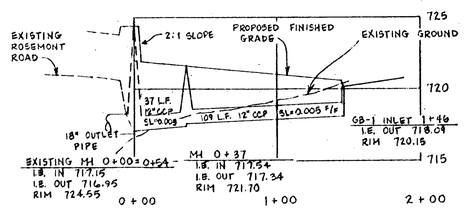

STORM LINE "2" PROFILE

SCALE: 1" = 50' HOR., 1" = 5' VER.

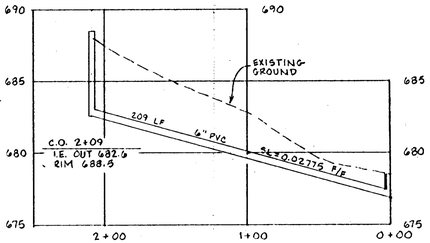

STORM LINE "4" PROFILE

HIDDEN SPRINGS RANCH NO. 8

PHASE V AND PHASE VI

ASBUILT

REGISTERED PROFESSIONAL ENGINEER 10,538 OREGON JULY 13, 1979 R. GREGG WESTON

DATE	NO.	REVISION
11-17-86	6	"AS-BUILT"
9/23/86	5	REMOVE APPROVAL STICKER
8/26/86	4	REV'D AS PER CITY REQUEST
7/29/86	3	REV'D AS PER CITY REQUEST
7/1/86	2	REV'D GRADES STORM LINE "2"
6/17/86	1	CHANGED PHASE III TO PHASE V

DRAWN M.M.M. DESIGNED R.G.W. CHECKED

SCALE AS SHOWN DATE MAY, 1986

FILE 84-2001-1298

COMPASS CORPORATION

ENGINEERING - SURVEYING - PLANNING

6564 S.E. LAKE ROAD MILWAUKIE, OREGON 97222 (503) 222-4652 (503) 653-9093

K & F DEVELOPMENT, INC.
P. O. Box 408
West Linn, Oregon 97068. 636-9269

ROAD & STORM SEWER IMPROVEMENTS
PLAN & PROFILES

2 / 1

HIDDEN SPRINGS 8 PH. 5&6

HIDDEN SPRINGS RANCH 8 Phase 5 & 6 1986

Willamette Print & Blueprint Company P-2695

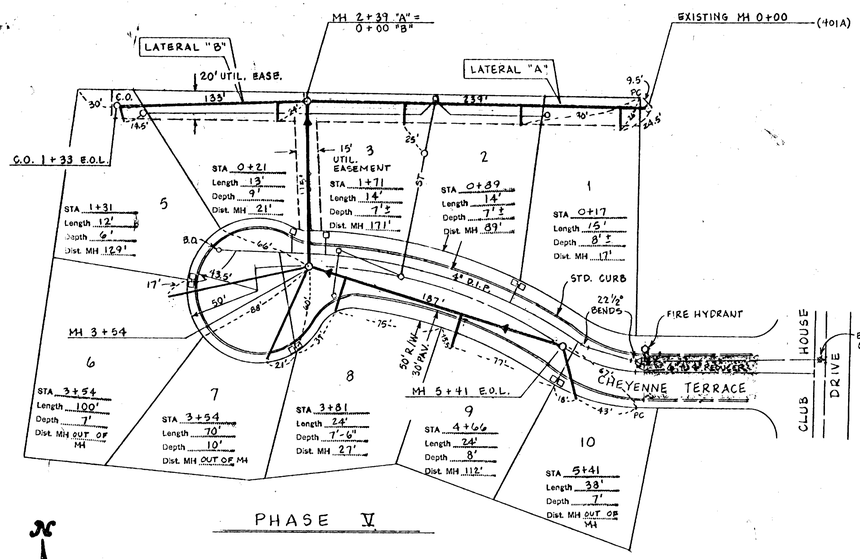

PHASE V

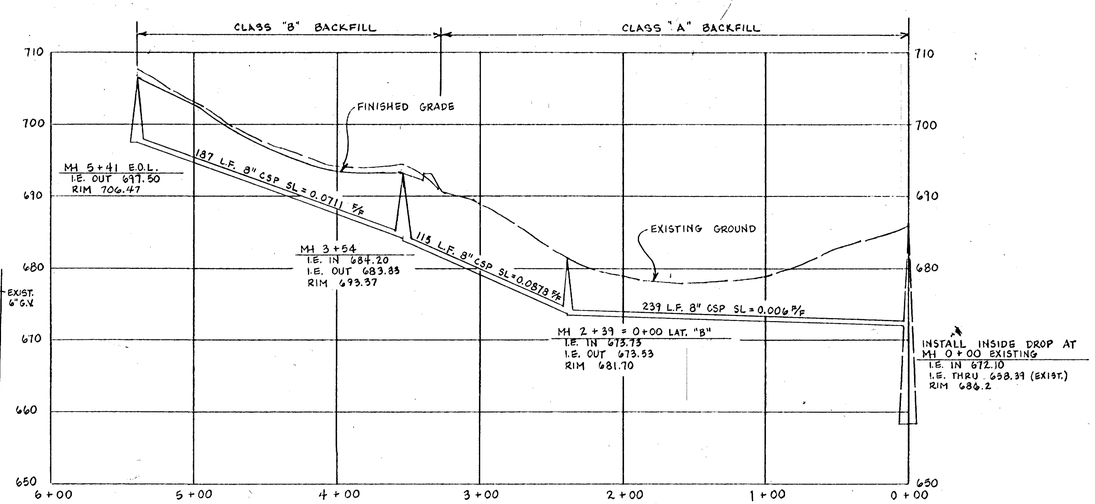

LATERAL "A" PROFILE

SCALE: 1" = 50' HOR., 1" = 10' VER.

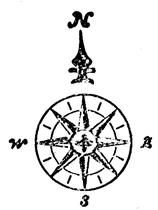

COMPASS CORP.

SCALE: 1" = 50'

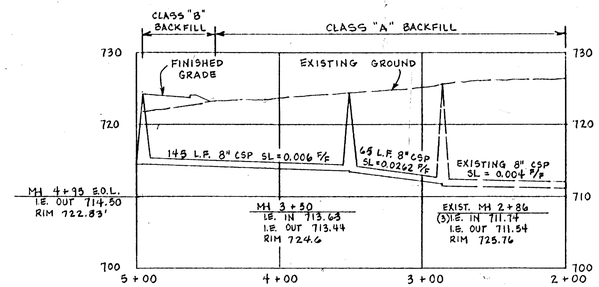

LATERAL "C" PROFILE

SCALE: 1" = 50' HOR., 1" = 10' VER.

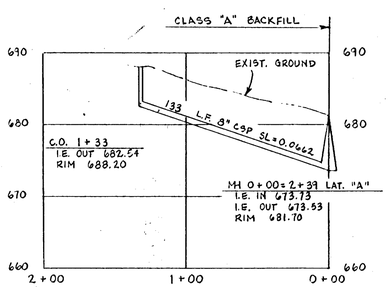

LATERAL "B" PROFILE

SCALE: 1" = 50' HOR., 1" = 10' VER.

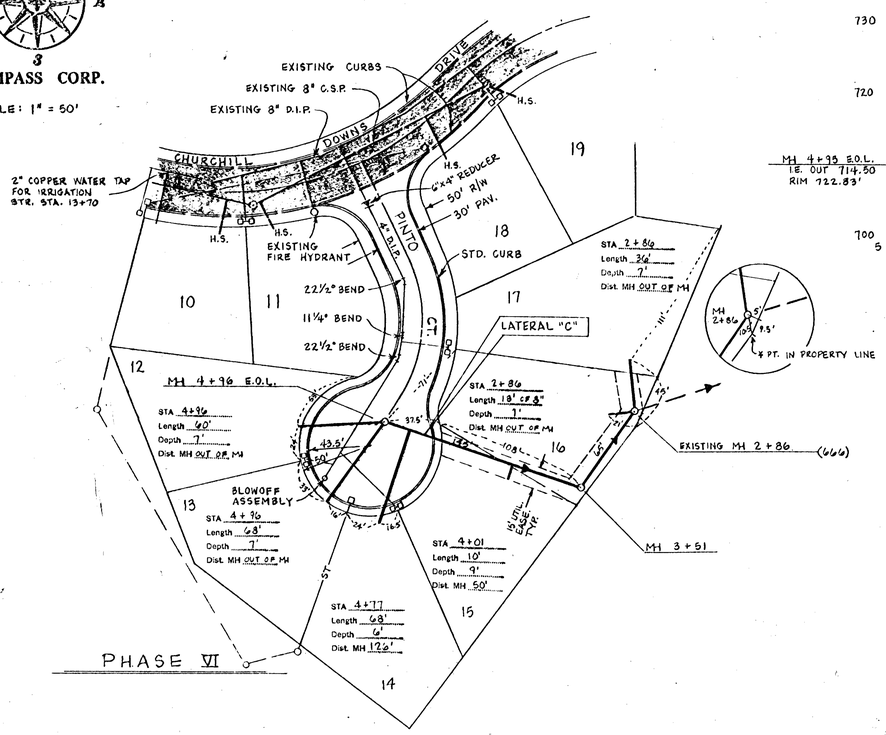

PHASE VI

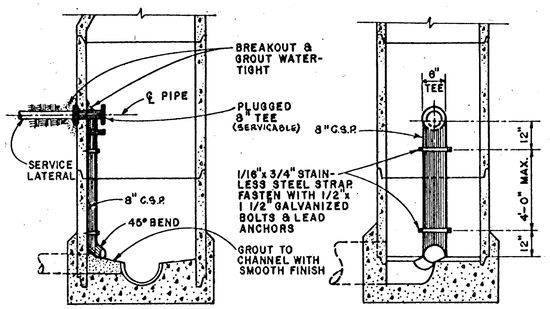

℄ SIDE SECTION

℄ FRONT SECTION

INSIDE DROP MANHOLE

N.T.S.

HIDDEN SPRINGS RANCH NO. 8

PHASE V AND PHASE VI

"AS-BUILT"

REGISTERED PROFESSIONAL ENGINEER 10538 OREGON JULY 13, 1979 R. GREGG WESTON

DATE	NO.	REVISION
11-17-86	5	"AS-BUILT"
9/23/86	4	REMOVE APPROVAL STICKER
8/26/86	3	REV'D AS PER CITY REQUEST
7/24/86	2	REV'D AS PER CITY REQUEST
6/17/86	1	CHANGED PHASE III TO PHASE V

DRAWN M.M.M. | DESIGNED R.G.W. | L.A.B. CHECKED | D.K.B. CHECKED

SCALE AS SHOWN | DATE MAY, 1986

FILE: 84-2081-1200

COMPASS CORPORATION

ENGINEERING - SURVEYING - PLANNING

6564 S.E. LAKE ROAD
MILWAUKIE, OREGON 97222

(503) 222-4652
(503) 653-9093

K & F DEVELOPMENT, INC.
P. O. Box 408
West Linn, Oregon 97068

636-9269

SANITARY SEWER & WATER IMPROVEMENTS
PLAN & PROFILES

3

Westrip Print & Blueprint Company P-2000