87-13

x — 20' ON ENDS, 23' ELSEWHERE

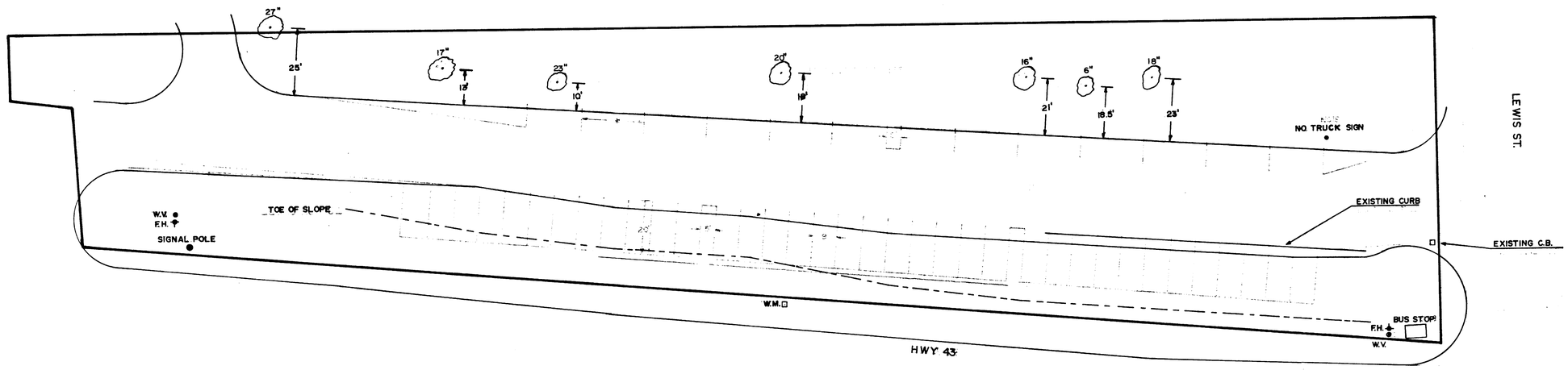

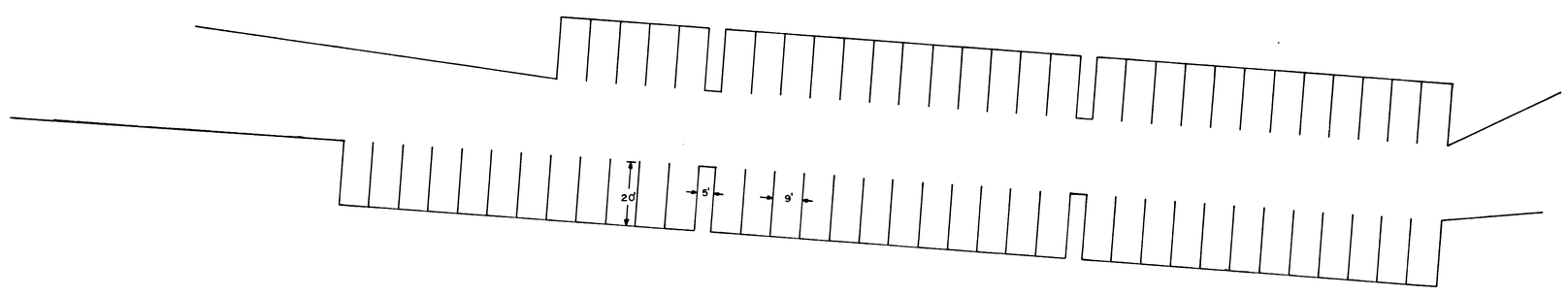

DATE	NO.	REVISION

DRAWN DP
FILE
DATE 3/87
SCALE 1" = 20'

CITY OF WEST LINN

PUBLIC WORKS DEPARTMENT

HAMMERLE PARK — PARKING AREA

UPPER - 90° PROPOSED
LOWER - 90° FUTURE

* – 20' ON THE ENDS
23' ELSEWHERE

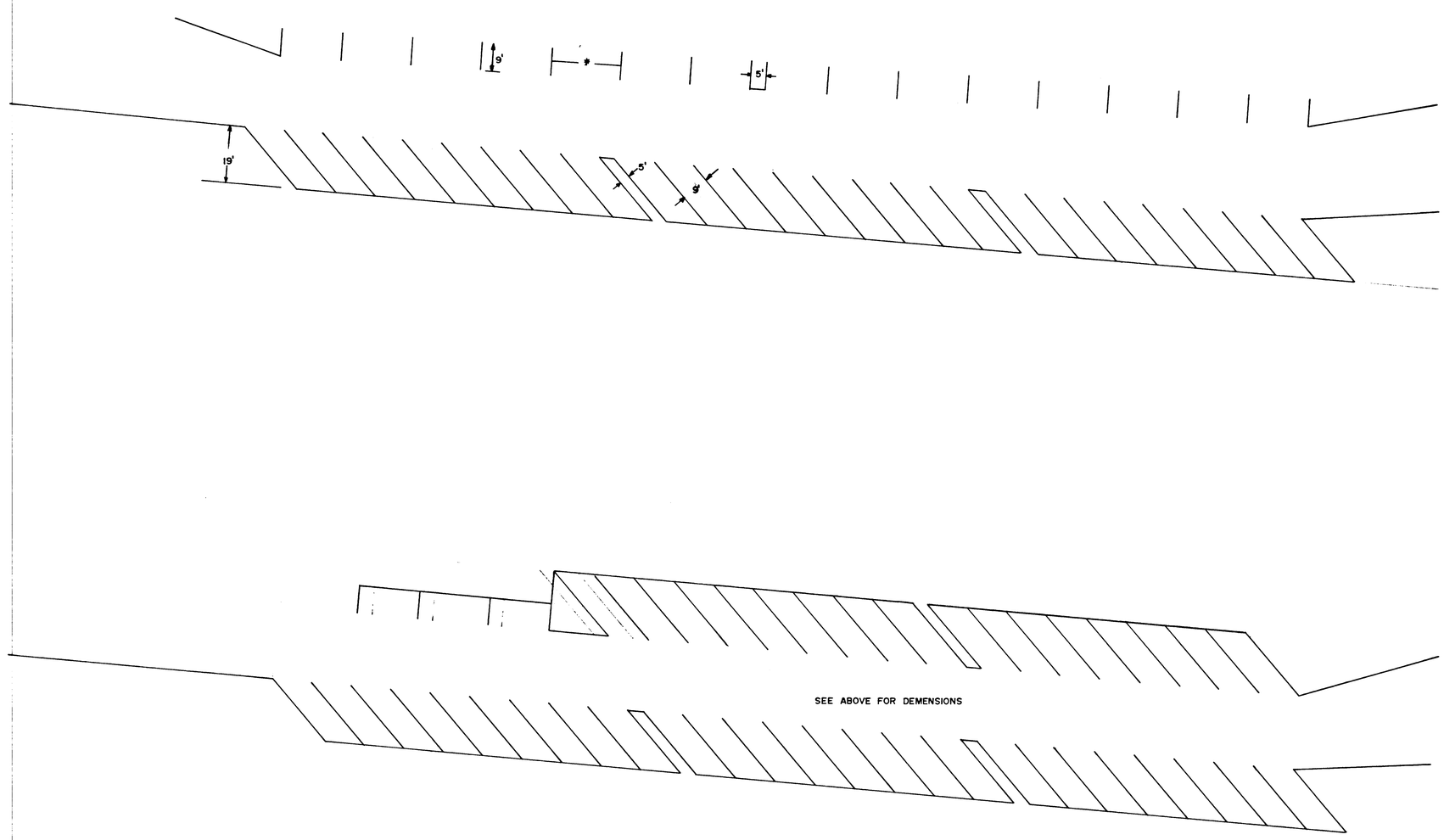

DATE	NO.	REVISION

DRAWN DP
FILE
DATE 3/87
SC LE 1" = 20'

CITY OF WEST LINN

PUBLIC WORKS DEPARTMENT

HAMMERLE PARK

UPPER – PROPOSED 45° PARKING
LOWER – FUTURE PARKING