SCALE: 1" = 20'

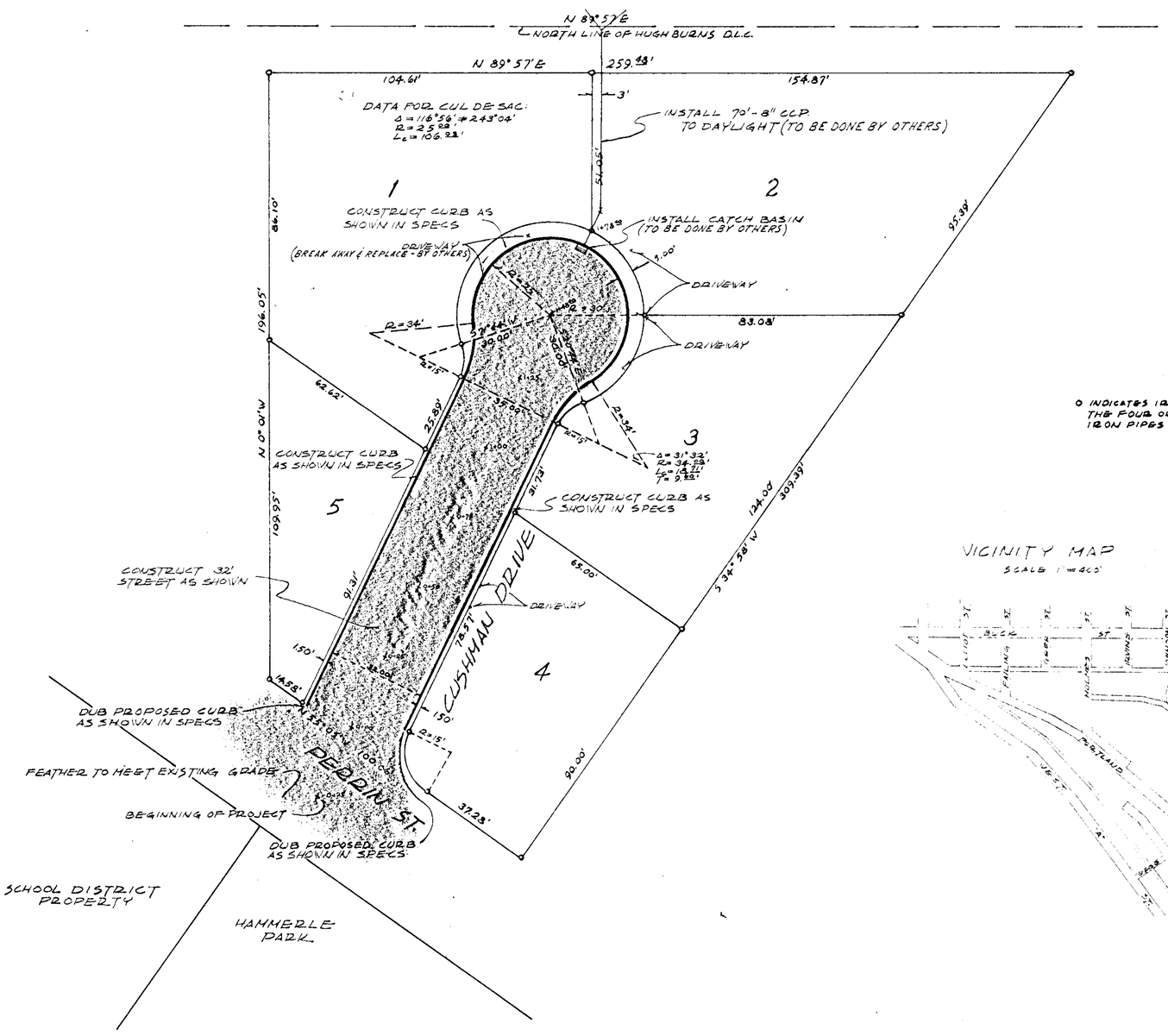

O INDICATES IRON ROD SET, EXCEPT AT THE FOUR ORIGINAL CORNERS WHERE IRON PIPES WERE FOUND IN PLACE

VICINITY MAP

SCALE 1" = 400'

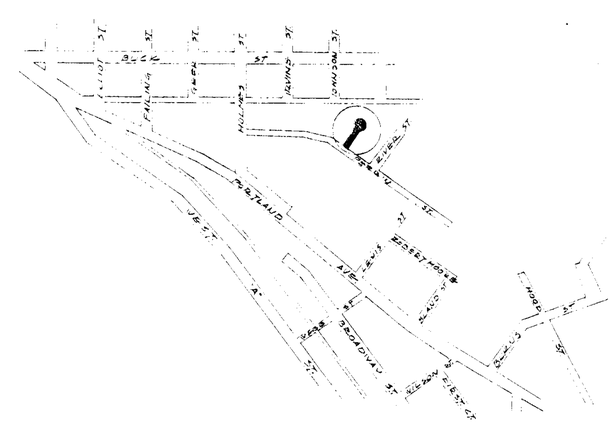

CITY OF WEST LINN, OREGON
STREET IMPROVEMENT

CUSHMAN DRIVE L.I.D.

APPROVED BY R. W. Dippner	R. W. DIPPNER ENGINEER-ADMINISTRATOR
SCALE: AS SHOWN	DATE: SEPT. 1960
DSGN: R.W.D. CK. BY: R.W.D.	SHEET 1 OF 2

1

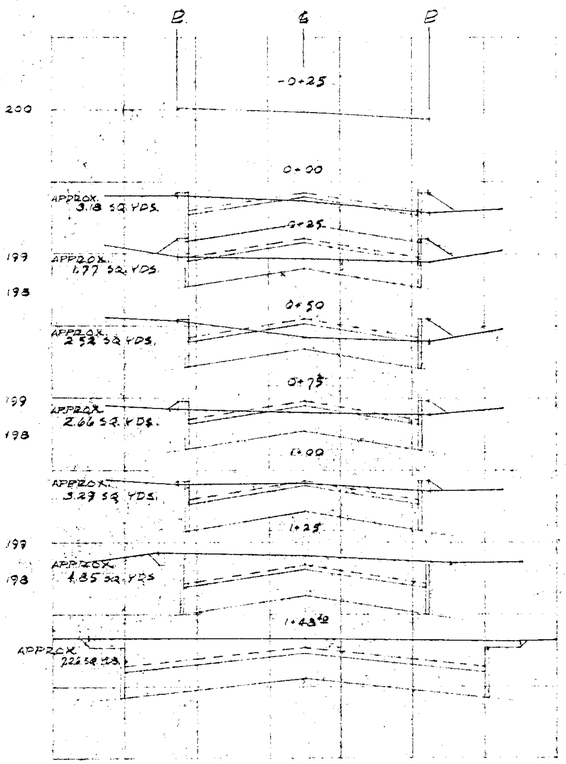

SCALE: VERT. 1"=2' — HORIZ. 1"=10'

APPROX. SQUARE YARDAGES REPRESENT CUT SECTIONS

STANDARD CONCRETE INLET & GRATINGS

NO SCALE

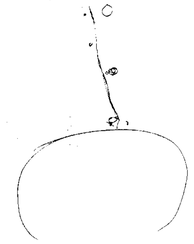

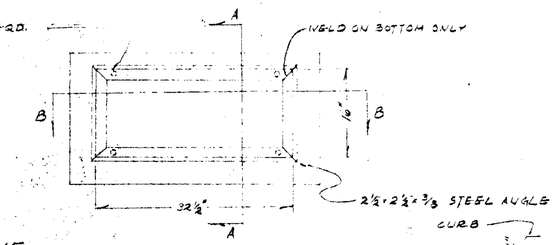

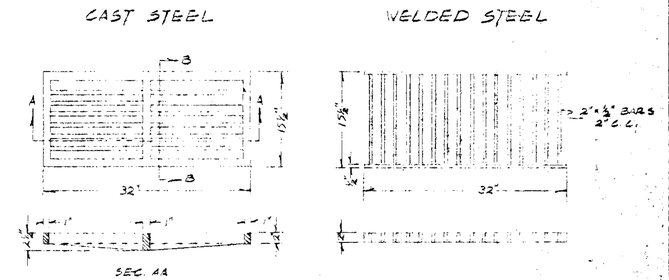

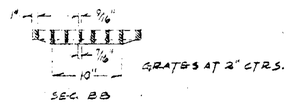

GRATES AT 2" CTRS.

TYPICAL SECTION THRU 0+00 TO APPROX. 1+15

SCALE: 1"=5'

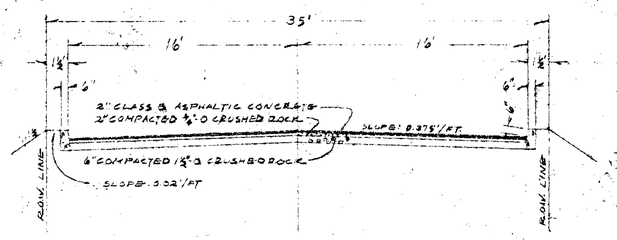

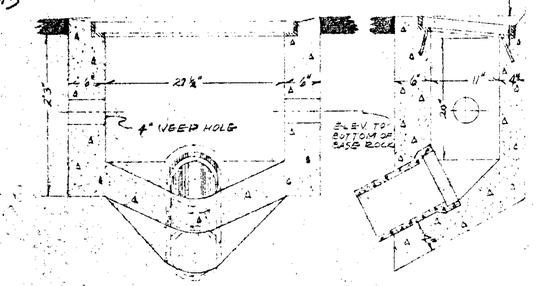

TYPICAL SECTION AT CENTER OF CUL DE SAC

SCALE: 1"=5'

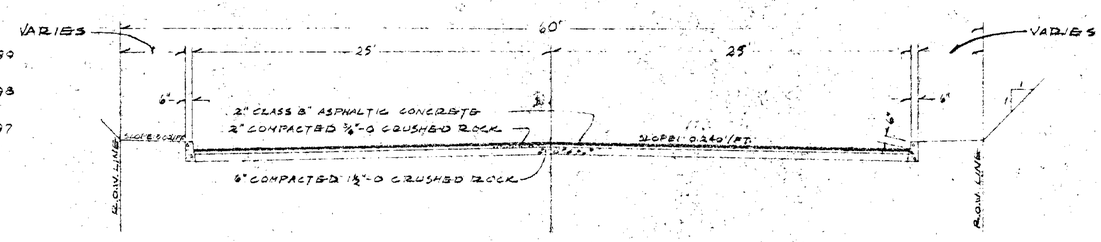

CENTERLINE PROFILE

SCALE: VERT. 1"=2' — HORIZ. 1"=10'

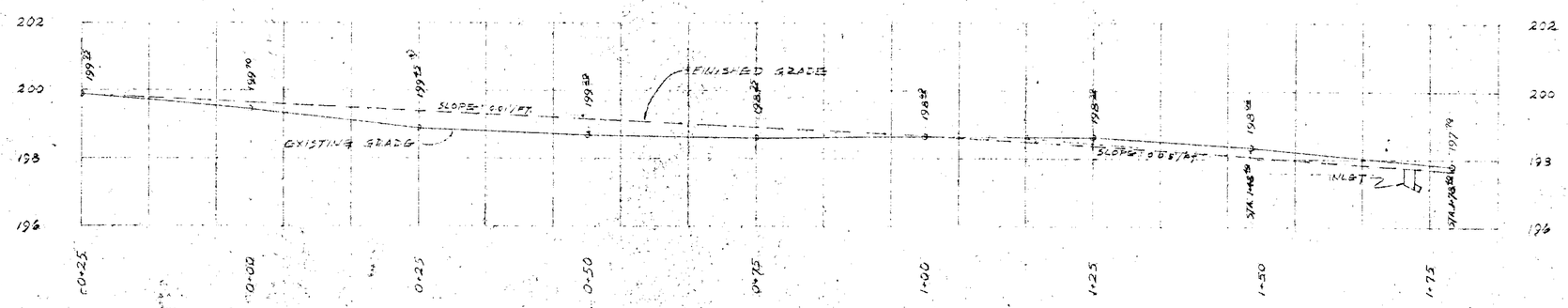

ELEVATIONS REPRESENT FINISHED GRADE

CITY OF WEST LINN, OREGON
STREET IMPROVEMENT

CUSHMAN DRIVE L.I.D.

APPROVED BY R. W. DIPPNER	ENGINEER—ADMINISTRATOR
SCALE: AS SHOWN	DATE: SEPT. 1966
DSGN: R.W.D. CK. BY: R.W.D.	SHEET 2 of 2