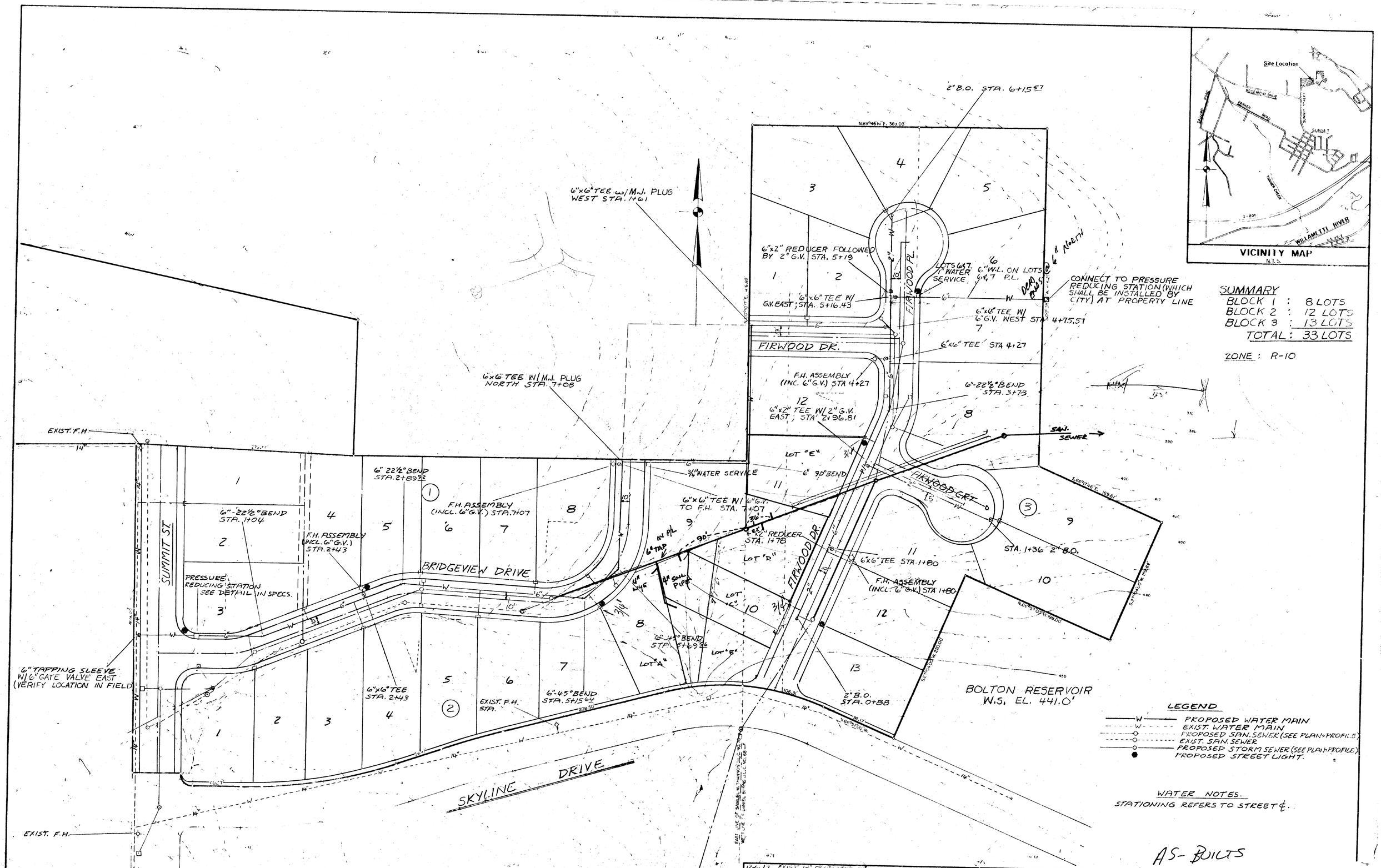

BRIDGEVIEW ESTATES

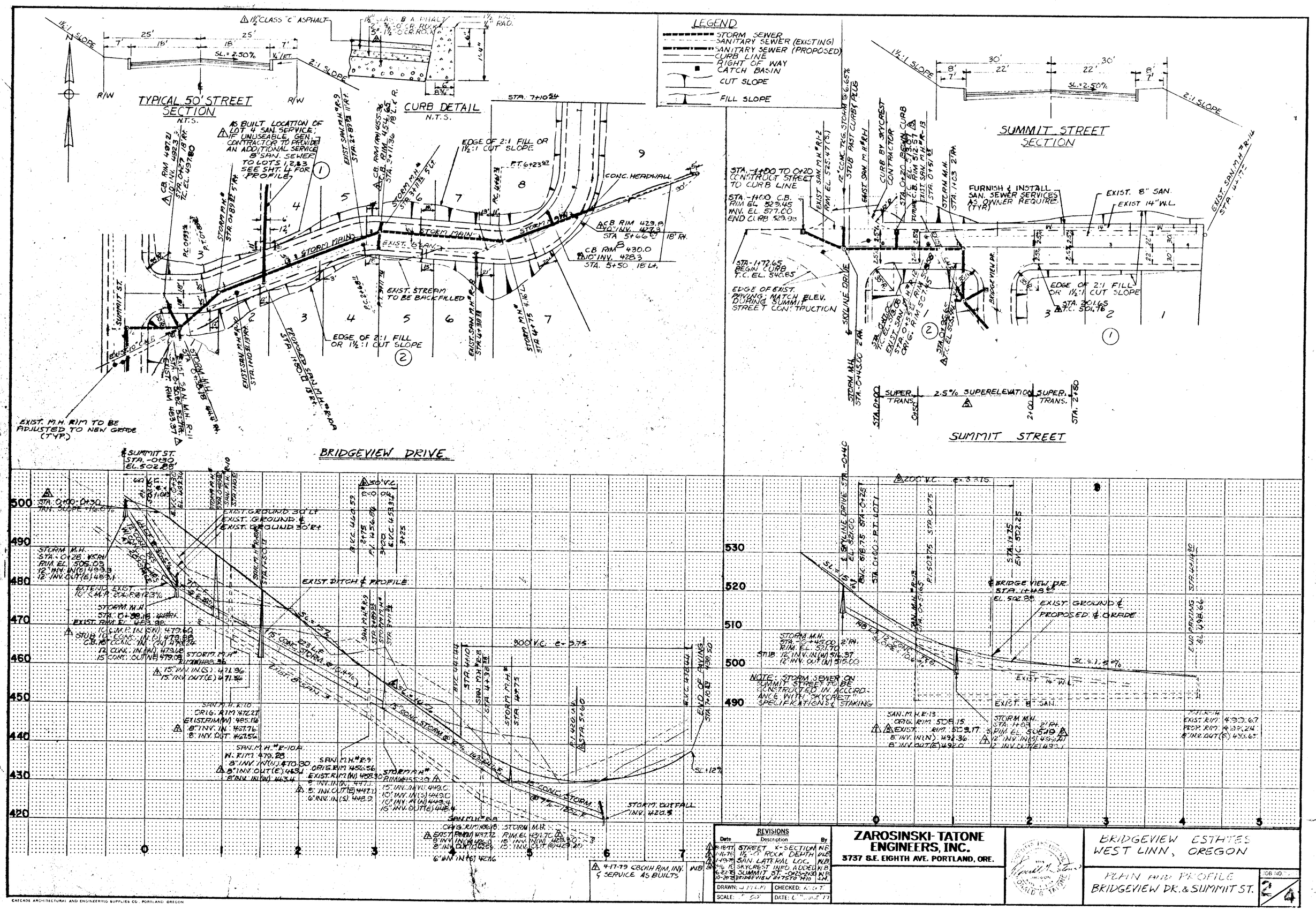
LEGEND
STORM SEWER
SANITARY SEWER (EXISTING)
SANITARY SEWER (PROPOSED)
CURB LINE
RIGHT OF WAY
CATCH BASIN
CUT SLOPE
FILL SLOPE
TYPICAL 50' STREET SECTION
N.T.S.
CURB DETAIL
N.T.S.
SUMMIT STREET SECTION
BRIDGEVIEW DRIVE
SUMMIT STREET
AS BUILT LOCATION OF LOT 4 SAN. SERVICE; IF UNUSEABLE, GEN. CONTRACTOR TO PROVIDE AN ADDITIONAL SERVICE 8" SAN. SEWER TO LOTS 1, 2 & 3 SEE SHT. 4 FOR PROFILE
EDGE OF 2:1 FILL OR 1½:1 CUT SLOPE
CONC. HEADWALL
EXIST. STREAM TO BE BACKFILLED
EXIST. M.H. RIM TO BE ADJUSTED TO NEW GRADE (TYP.)
STA. 1+00 TO 0+20 CONSTRUCT STREET TO CURB LINE
FURNISH & INSTALL SAN. SEWER SERVICES AS OWNER REQUIRE (TYP.)
EXIST. 8" SAN.
EXIST. 14" W.L.
EDGE OF EXIST. PAVING; MATCH ELEV. DURING SUMMIT STREET CONSTRUCTION
SUPER. TRANS.
2.5% SUPERELEVATION
EXIST. GROUND 30' Lt
EXIST. GROUND ℄
EXIST. GROUND 30' Rt
EXIST. DITCH & PROFILE
300' V.C. e=9.75
200' V.C. e=3.375
BRIDGE VIEW DR. STA. 1+48.65 EL. 502.85
EXIST. GROUND & PROPOSED ℄ GRADE
NOTE: STORM SEWER ON SUMMIT STREET TO BE CONSTRUCTED IN ACCORDANCE WITH "SKYCREST" SPECIFICATIONS & STAKING
STORM OUTFALL INV. 420.5
4-17-79 CBCHH RIM, INV. & SERVICE AS BUILTS
REVISIONS
Date Description By
8-18-77 STREET X-SECTION W.B.
1-16-78 1½'-0" ROCK DEPTH W.B.
1-19-78 SAN. LATERAL LOC. W.B.
3-16-78 SKYCREST INFO. ADDED W.B.
6-22-78 SUMMIT ST. -0+25-2+30 W.B.
10-20-78 BRIDGEVIEW 2+75 TO 7+10 J.H.
DRAWN: J.M.L.M.
CHECKED: K.G.T.
SCALE: 1" = 50'
DATE: 6 JUNE 77
ZAROSINSKI-TATONE ENGINEERS, INC.
3737 S.E. EIGHTH AVE. PORTLAND, ORE.
BRIDGEVIEW ESTATES
WEST LINN, OREGON
PLAN AND PROFILE
BRIDGEVIEW DR. & SUMMIT ST.
JOB NO.
2/4
CASCADE ARCHITECTURAL AND ENGINEERING SUPPLIES CO., PORTLAND, OREGON

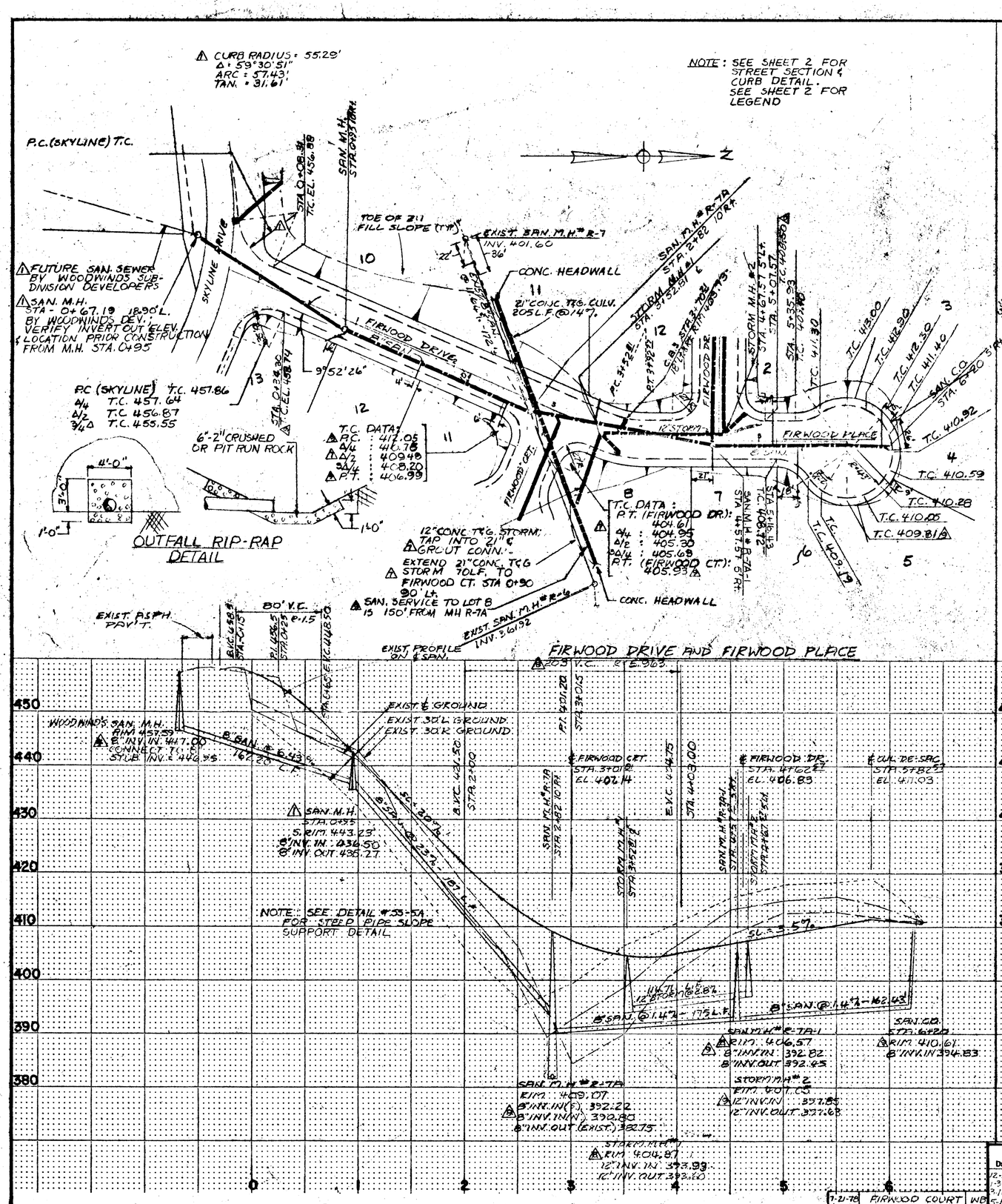

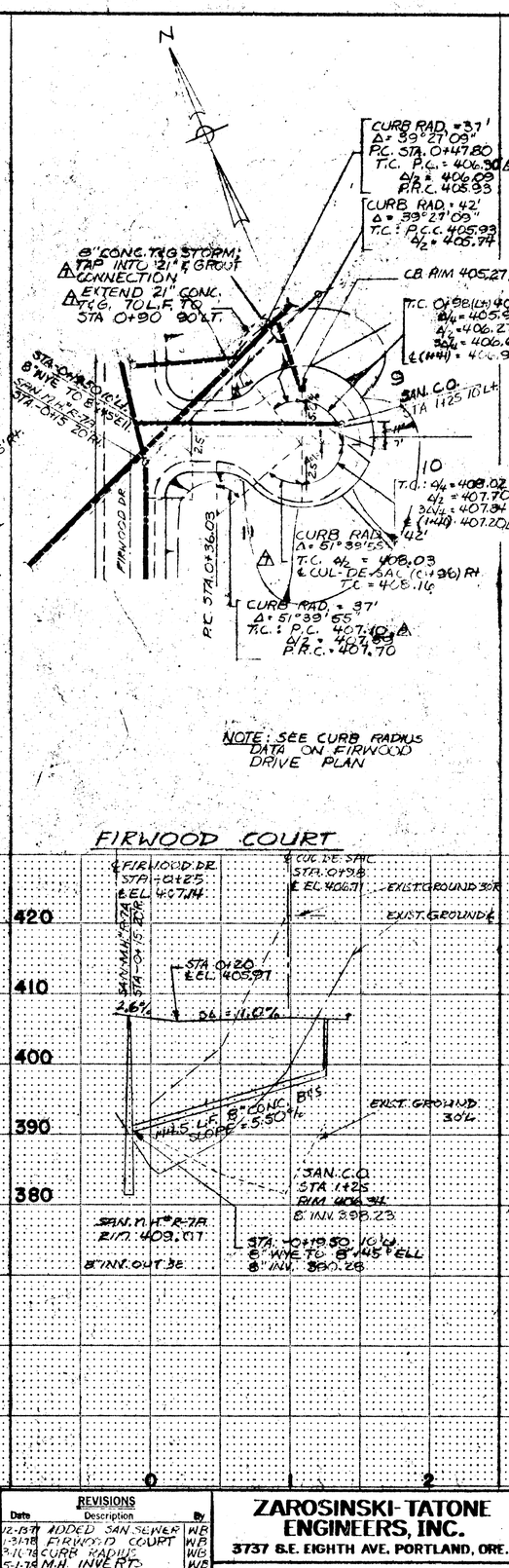

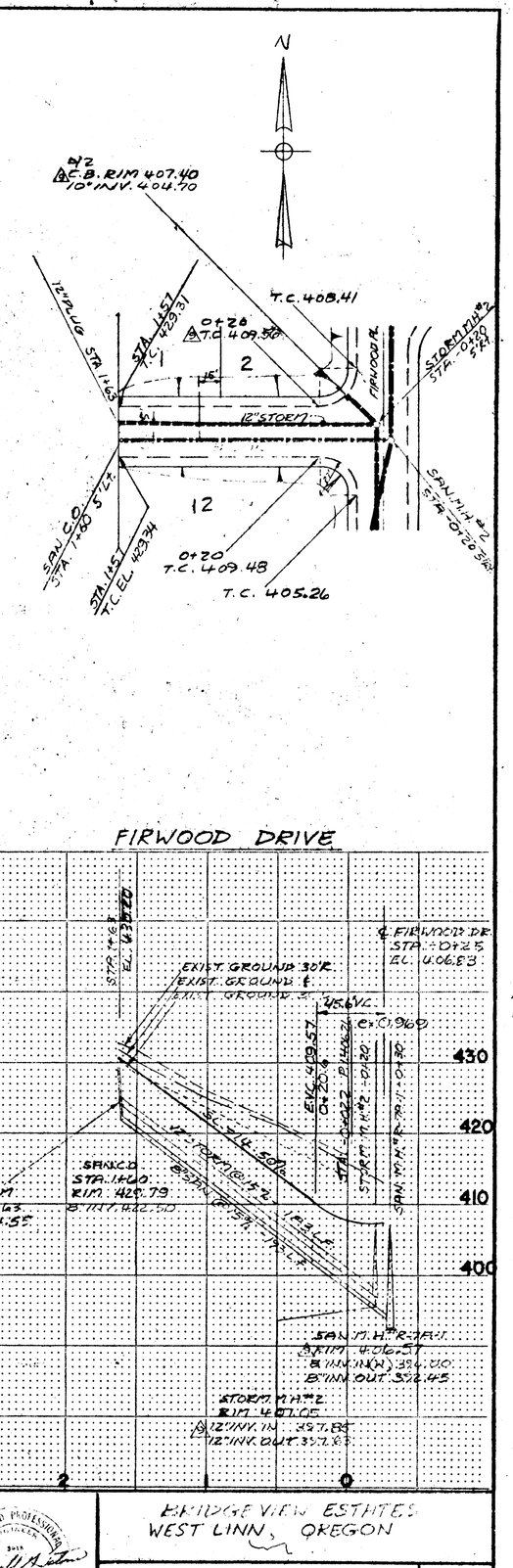

REVISIONS		
Date	Description	By
12-13-77	ADDED SAN. SEWER	WB
1-31-78	FIRWOOD COURT	WB
3-10-78	CURB RADIUS	WB
5-1-78	M.H. INVERTS	WB
6-8-78	SAN. & F.H. WORK ON	WB
7-11-78	FIRWOOD DR. & PLACE GRADE	J.M.
7-21-78	FIRWOOD COURT	WB
11-1-78	FIRWOOD DRIVE	WB
4-17-79	MHS CB RIM, INVS T.C. & SAN. SERV. AS BUILT	WB, J.M.

DRAWN: J.M.M. CHECKED: R.G.T.
SCALE: 1" = 50' DATE: 6 JUNE '77

ZAROSINSKI-TATONE ENGINEERS, INC.
3737 S.E. EIGHTH AVE. PORTLAND, ORE.

REGISTERED PROFESSIONAL ENGINEER — OREGON — RONALD G. TATONE

BRIDGE VIEW ESTATES
WEST LINN, OREGON

PLAN AND PROFILE FIRWOOD DR., FIRWOOD CT. & FIRWOOD PL.

JOB NO. 77-1

4

CASCADE ARCHITECTURAL AND ENGINEERING SUPPLIES CO. PORTLAND, OREGON

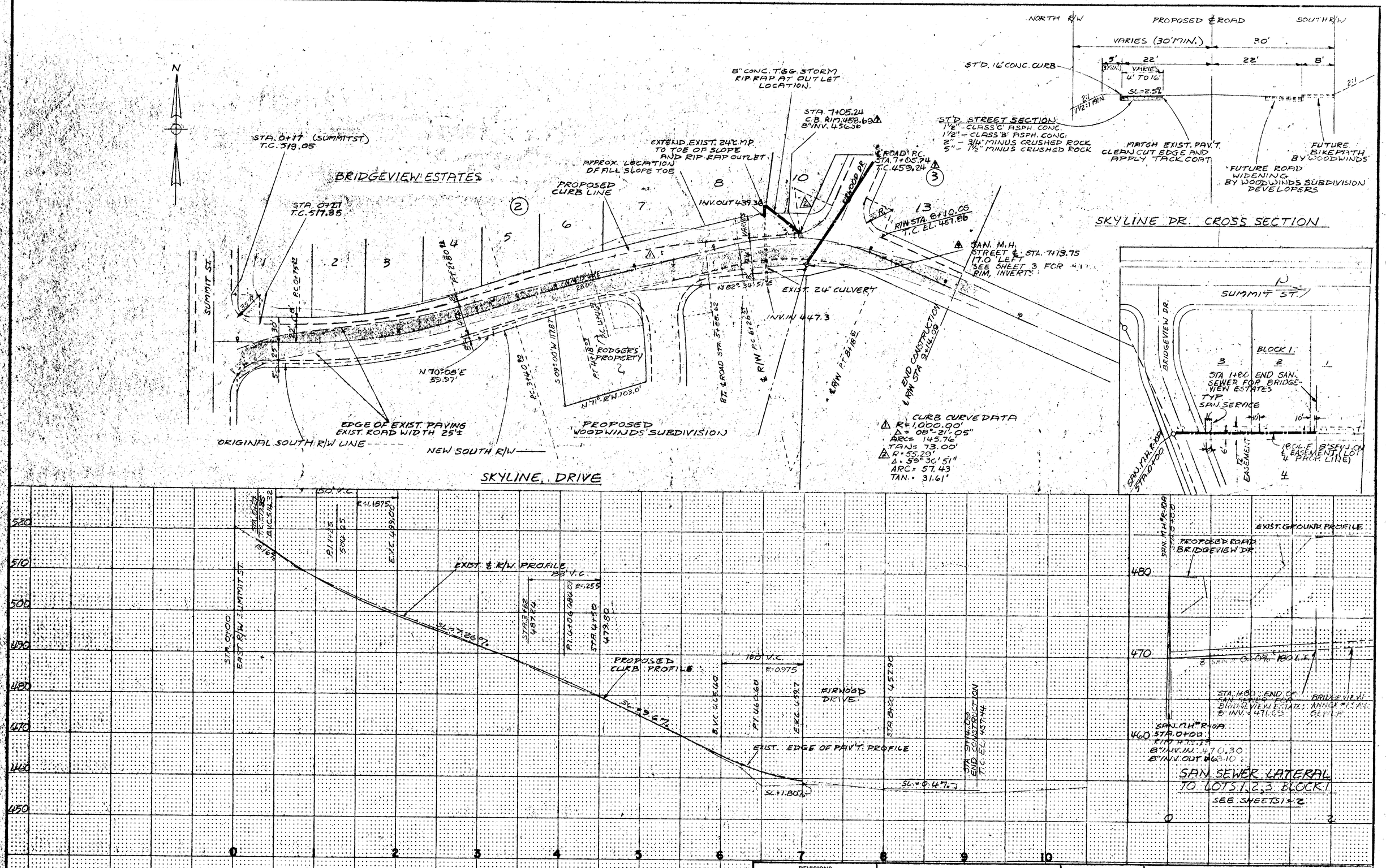

REVISIONS		
Date	Description	By
8-29-77	REVISED STREET LOCATION	J.M.
11-16-77	ADDED CURVE INFO.	W.B.
12-6-77	REVISED SAN. SEWER	W.B.
12-13-77	ADDED SAN. SEWER	W.B.
1-14-78	SAN. LATERAL	W.B.
3-16-78	CURB RADIUS	W.B.
DRAWN: J.M.&L.M.	CHECKED: R.G.T.	
SCALE: 1"=50'	DATE: [illegible]	

ZAROSINSKI-TATONE ENGINEERS, INC.
3737 S.E. EIGHTH AVE. PORTLAND, ORE.

REGISTERED PROFESSIONAL ENGINEER 3915 OREGON NOV. 4, 1966 RONALD G. TATONE

BRIDGEVIEW ESTATES
WEST LINN, OREGON.

PLAN AND PROFILE
SKYLINE DRIVE

JOB NO. [illegible]

4/4

CASCADE ARCHITECTURAL AND ENGINEERING SUPPLIES CO. PORTLAND, OREGON