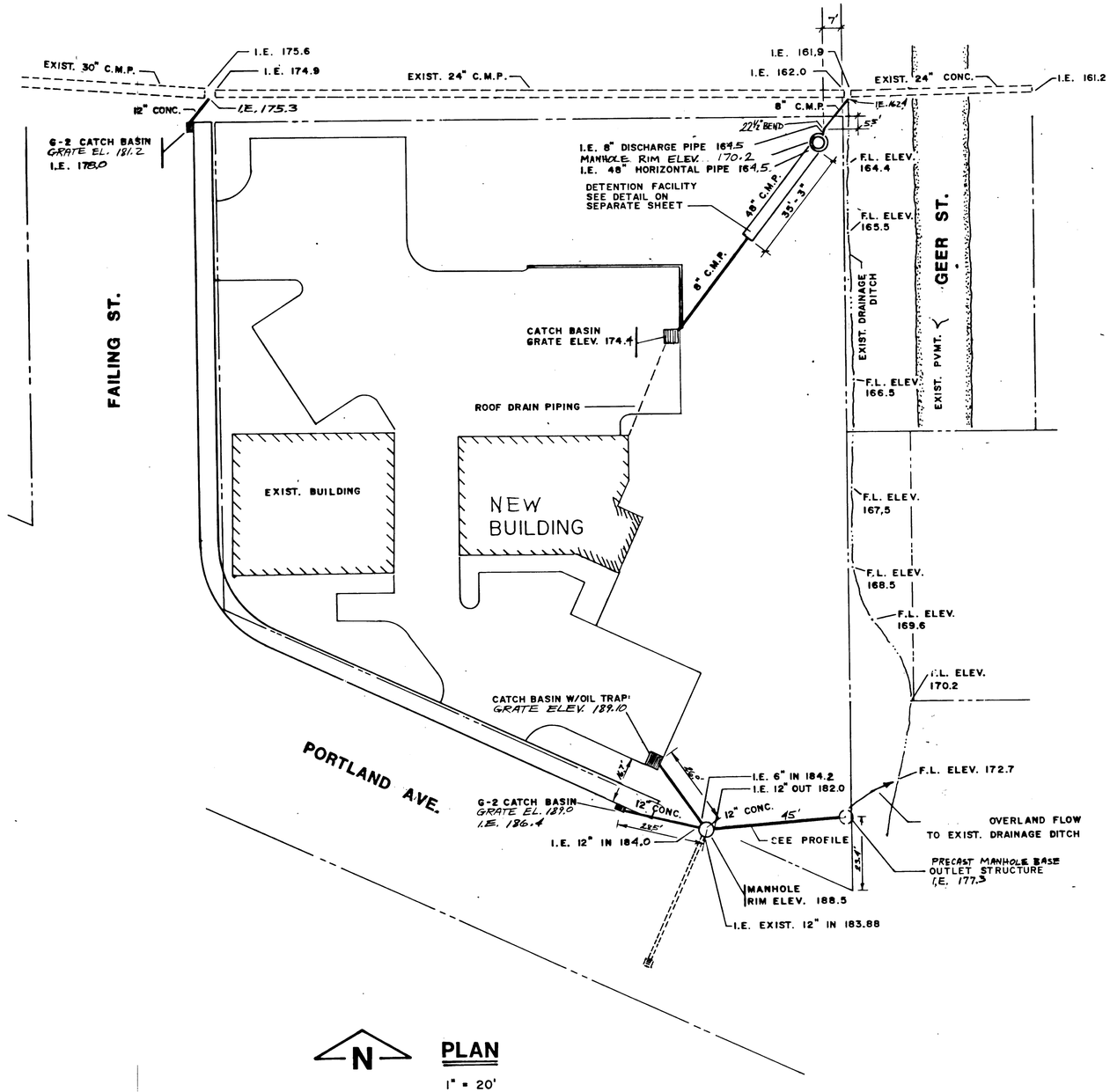

PLAN

1" = 20'

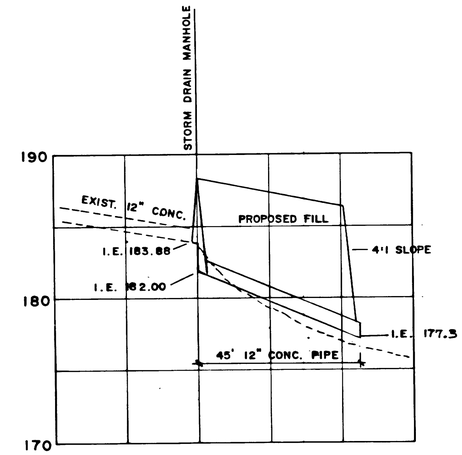

STORM DRAIN PROFILE

HORIZ. 1" = 20'

VERT. 1" = 5'

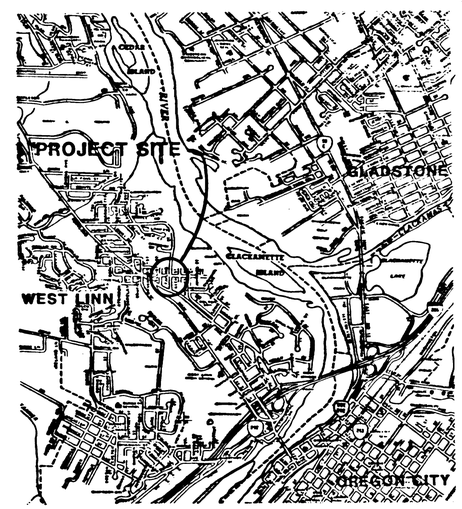

VICINITY MAP

DATE	NO.	REVISION	BY
6-17-89	1	Drawing of Record	P.McD

DES. P McD | DRW. F Z | CH. P McD | FILE NO. 734.03 | SCALE: AS SHOWN | DATE: SEP. 1988 | APPROVED:

PROJECT: BOLTON PLAZA PROJECT WEST LINN, OREGON

SHEET TITLE: SITE DRAINAGE PLAN

LEE ENGINEERING, INC.
CONSULTING ENGINEERS
OREGON CITY, OREGON

REGISTERED PROFESSIONAL ENGINEER 8345 OREGON APRIL 18, 1975 PATRICK R. McDOUGAL

FILE NO. 743.03

SHEET NO. 1/1