

























Legend

-  Proposed Bus Shelters
-  1/4 Mile Service Area
-  Bus Stops
-  Park & Ride Location
-  Bus Route

West Linn Land-Use Zone Designations

-  Single-Family Residential Detached, R-40
-  Single-Family Residential Detached, R-20
-  Single-Family Residential Detached, R-15
-  Single-Family Residential Detached, R-10
-  Single-Family Residential Detached and Attached, R-7
-  Single-Family Residential Detached and Detached/Duplex, R-5
-  Single-Family Residential Detached and Attached/Duplex, R-4.5
-  Single-Family and Multiple Family Residential, R-3
-  Single-Family and Multiple Family Residential, R-2.1
-  Mixed Use Transition, MU
-  Neighborhood Commercial, NC
-  General Commercial, GC
-  Office-Business Center, OBC
-  Campus Industrial, CI
-  General Industrial, GI
-  Future Urban, FU-10
-  I-205
-  Parks

This product is for informational purposes and may not have been prepared for, or be suitable for legal, engineering, or surveying purposes. Users of this information should review or consult the primary data and information sources to ascertain the usability of the information.



West Linn
GIS
GEOGRAPHIC INFORMATION SYSTEMS