

Wildlife Habitat Inventory

Figure 5-4



JULY 2008

**FOR REFERENCE
PURPOSES ONLY**





For specific property information,
please see the official map and
inventory on file at the City of
West Linn's Planning Department.

This product is for informational purposes and may not have been prepared for, or be suitable for legal, engineering, or surveying purposes. Users of this information should review or consult the primary data and information sources to ascertain the usability of the information.

Habitat Data Source: Winterbrook Planning / EcoTrust. Field work: August 2001- June 2002 using GIS data from Metro Regional Land Information System (RLIS). West Linn Planning department updated inventory 2006.

Taxlot Base Source: Metro RLIS

Legend

-  Wildlife Habitat Inventory, 1683 acres
-  Metro's Urban Growth Boundary
-  West Linn City Limits
-  Taxlot Base Map

PLANNING DEPARTMENT

0 0.25 0.5
Miles

