

# **Survey Report**

## **Selective Reconnaissance-level Survey Bolton & Sunset Neighborhoods West Linn, Oregon**

Certified Local Government Grant No. OR-09-24

*Principal Investigator:*

Mildred Andrews  
Andrews History Group  
3035 14<sup>th</sup> West  
Seattle, WA 98119

*Submitted to:*

City of West Linn  
22500 Salamo Road  
West Linn, Oregon 97068

State Historic Preservation Office  
Oregon Parks and Recreation Department  
725 Summer Street NE, Suite C  
Salem, OR 97301

August 2010

**City Council**

John Kovash, Mayor  
Scott Burgess, Council President  
Jody Carson  
Teri Cummings  
Jim Mattis

**Chris Jordan, City Manager**

**Historic Resources Advisory Board**

Gail Holmes, Chair  
Sandy Carter, Vice Chair  
Charles Awalt  
Midge Pierce  
Chris Sherland

\* \* \*

**Special thanks** the members of the Historic Resources Advisory Board who provided overall project direction, and insight into the workings of West Linn’s historic neighborhoods and the Waterfront Industrial Area.

**Acknowledgements**

*This project was financed in part with Federal funds from the National Park Service, Department of the Interior and administered by the State Historic Preservation Office, Oregon Parks and Recreation Department. The contents and opinions do not necessarily reflect the views or policies of these agencies, nor does the mention of trade names or commercial products constitute endorsement or recommendation by the Department of the Interior.*

*This project received Federal funds from the National Park Service. Regulations of the U.S. Department of the Interior strictly prohibit unlawful discrimination in departmental Federally Assisted Programs on the basis of race, color, national origin, age, or handicap. Any person who believes he or she has been discriminated against in any program, activity, or facility operated by a recipient of Federal assistance should write to: Director, Equal Opportunity Program, U.S. Department of the Interior, National Park Service, 1839 C Street, NW, Washington, D.C. 20240.*

## **A. Project Background & Statement of Objectives**

This report presents the findings of a selective reconnaissance-level survey of historic properties built in 1964 or earlier in the residential neighborhoods of Bolton and Sunset in West Linn, Oregon. West Linn is a city of approximately 24,000 people located in Clackamas County, Oregon. The project took place between November 2009 and September 2010. It was one of two project elements for which the City contracted with Andrews History Group to complete; the second was development of design guidelines for the historic Waterfront Industrial Area.

The purpose of the survey and inventory project is to provide information required for the ongoing management of the city's historic resources. It also facilitates compliance with the National Historic Preservation Act of 1996 (as amended), which requires the Oregon State Historic Preservation Office (SHPO) to survey and inventory historic resources throughout the state. The project was funded by Federal dollars from the National Park Service, Department of the Interior and administered by the SHPO and the City of West Linn.

Mildred Andrews of Andrews History Group, under contract with the City of West Linn, conducted the project. Julie Koler and Todd Scott, preservation consultants and sub-contractors to Andrews History Group, assisted with property identification and documentation. This project updates an earlier survey conducted by Clackamas County in 1984. The project area included the Sunset and Bolton neighborhoods.

The Bolton neighborhood is located along the Willamette River and at the foot of one of the largest waterfalls in the Pacific Northwest. Bolton is intersected by Willamette Drive, a heavily trafficked arterial. The neighborhood includes historic residential neighborhoods, along with several riverside parks, the historic Willamette River Locks, the West Linn Paper Company, Library, Post Office and a bustling commercial district. Six hundred acres were surveyed in Bolton. Four hundred and eighteen properties were recorded and entered into the SHPO's Access database. All but three of the buildings were dwellings.

The Sunset neighborhood is located in the southeast quadrant of the city, just north of I-205 and the Willamette River. It contains a significant number of parks and a variety of housing types, however it is zoned predominantly single-family residential. A number of small creeks run through the neighborhood and several significant wetlands are located in the larger Camassia Natural Area. The highest elevation in the neighborhood is approximately 620 feet near the intersection of Summit and Knox streets.

Four hundred and ninety-four acres were surveyed in Sunset. Two hundred and fifty-two buildings were recorded and entered into the SHPO database; all but two were residential properties.

The Bolton and the Sunset Historic Resource Inventories are available at the Oregon State Historic Preservation Office in Salem, and the City of West Linn Planning Department.

## **B. Boundary Explanation and Justification**

The Bolton survey included the entire neighborhood with the exception of the Holly Grove and Buck Street areas, both of which have been recently surveyed. The Sunset survey included the entire neighborhood. With this project, comprehensive selective reconnaissance-level surveys have been completed in both the Bolton and Sunset neighborhoods.

## **C. Survey Results**

### ***Bolton Neighborhood***

Recent historic surveys in Bolton identified and documented a potential historic district in Holly Grove, located at the south end of the Bolton neighborhood, as well as individual properties along Buck Street, located at the center of the neighborhood. The subject survey addressed all remaining properties in the larger Bolton neighborhood. The survey area is bounded on the north by Mark Lane; on the west by Skyline Drive; and by the Willamette River on the south and east.

Four hundred and eighteen buildings including 415 residences, two commercial buildings, and one school were documented in Bolton. Many of the dwellings have undergone significant alteration resulting in the loss of physical integrity; however, there are a number which retain good integrity. Of the 418 properties, 191 (46%) are considered eligible contributing, while 226 (54%) are considered not eligible/non-contributing, and one is considered eligible/significant.

As a whole the neighborhood contains a broad range of early to mid-20<sup>th</sup> century architectural styles, the majority of which fall within the Modern Period.

The buildings fall within the following stylistic groups:

Victorian Era:	3	(1%)
Other/Undefined:	1	(0%)
Modern Period:	302	(72%)
Late 20 <sup>th</sup> Century:	2	(0%)
Late 19 <sup>th</sup> /Early 20 <sup>th</sup> Century Period Revivals:	47	(11%)
Late 19 <sup>th</sup> /Early 20 <sup>th</sup> Century American Movements:	62	(15%)
Classical Revival:	1	(0%)

Three potential historic districts were identified in this survey. Two of the districts exclusively contain mid-century modern houses, while the third is potentially related to the Willamette Falls Industrial Area and contains early 20th century houses. The first of the modern districts is identified as the North Bolton Mid-Century Modern Historic District, and it includes Mark Lane, Munger Drive, Lowell Avenue, La Fave Street and Jolie Pointe Road (only that section of Jolie Pointe between Munger Drive and Lowell

Avenue is included). The majority of these houses were built in the late 50s and early 60s. This potential district contains 82 houses, of which more than half are considered eligible contributing.

The second modern “district”, actually more of an ensemble, contains four properties near the intersection of River and Holly Streets. All four are considered eligible contributing. The third potential historic district is identified as the 4800 Block - Willamette Falls Drive Historic District. It consists of seven buildings, all originally residences. One of the properties, the Lewthwaite-Moffat House is listed in the National Register of Historic places. Five of the properties (including the Lewthwaite-Moffat House) are considered eligible contributing.

Additionally, three other properties outside of these districts were identified as potentially eligible for individual listing in the National Register of Historic Places.

***Sunset Neighborhood***

Two hundred and fifty-two properties were documented in Sunset including 250 (99%) residences, one school building, and one government building. Like Bolton, many of the dwellings have undergone significant alteration. Of the 252 buildings, 49 (19%) are considered eligible contributing, while 199 (79%) are considered not eligible/non-contributing, and four are considered not eligible/out of period (2%).

Most of the buildings are modest single-family dwellings dating to the mid-20<sup>th</sup> century; the majority of which fall within the Modern Period. Notable departures from these include a cluster of late 19<sup>th</sup>/early 20<sup>th</sup> century “Western Farmhouse” style dwellings (Late 19<sup>th</sup> Century/Early 20<sup>th</sup> Century American Movements – Vernacular) located near the intersection of Lancaster and Sussex.

The buildings documented in the Sunset neighborhood fall within the following stylistic groups:

Victorian Era:	3	(1%)
Other:	1	(0%)
Modern Period:	138	(55%)
Vernacular/Undefined:	13	(6%)
Late 19 <sup>th</sup> /Early 20 <sup>th</sup> Century Period Revival:	9	(4%)
Late 19 <sup>th</sup> /Early 20 <sup>th</sup> Century American Movements:	87	(35%)
Late 20 <sup>th</sup> Century:	14	(6%)

**D. Recommendations**

- Enter all inventoried properties into the City's GIS.
- Flag inventoried properties so that City staff can identify them at the beginning of the permitting process. Develop policies and procedures that provide for review and

comment by the Historic Review Board of permits (prior to approval) which affect inventoried properties.

- Prepare press release on findings of the project and coordinate with educational event on historic residential architecture in the city.

#### *Mid Term Activities*

- Conduct further research to determine if individual properties and districts that were identified as potentially eligible in this project are in fact potentially eligible. Prioritize properties for nomination/designation.
- Consider preparing a Multiple Property Documentation form for residential properties if it is determined that sufficient individual buildings are potentially eligible.
- Identify and apply for grant funding (other than Certified Local Government grant funding) to support preparation of nominations.
- Apply for *Preserve America* status in order to be eligible for potential grant funding opportunities.
- Develop process and schedule for completing comprehensive survey and inventory of the entire city. At a minimum the next phase should include updating all previously inventoried properties citywide.
- Develop a community outreach program to educate local service groups, schools, individuals, and others in the value/benefits of historic preservation.
- Identify training opportunities for Historic Review Board members and encourage members to attend.
- Invite professionals in the field to Board meetings on a regular basis to address various aspects of preservation, Board roles and responsibilities, etc.
- Identify volunteers who are interested in preparing landmark nominations and train them to prepare them.

#### *Long Term Activities*

- Identify and consider implementing additional legal tools and incentive programs to encourage landmark designation including tax incentives, special permit processing, and facade improvement programs.

# Cover Sheet

for  
Reconnaissance Level Surveys

Submit this Cover Sheet to the Oregon SHPO along with all survey materials (see checklist below).

<b>Survey Project Name</b>	West Linn - Bolton Neighborhood RLS 2010	<b>Survey Start Date</b>	1/11/2010
<b>City</b>	West Linn	<b>County</b>	Clackamas
<b>Survey Type</b>	Standard RLS	<b>Survey End Date</b>	8/1/2010
<b>Survey Sponsor</b>	City of West Linn	<b>Year Completed</b>	2010
<b>Surveyor Name</b>	Julie Koler (julie.koler90@gmail.com)	<b>Date Submitted to SHPO</b>	9/15/2010
<b># Elig. properties</b>	192	<b># Ineligible properties</b>	226
<b>Acreage Surveyed</b>	600	(approx)	

**Survey Boundaries** This project surveyed all remaining properties in the Bolton Neighborhood Association (BNA). Previous surveys identified properties in potential historic districts of Holly-Grove, located at the south end of BNA and Buck Street, located in the center of BNA. The purpose of the survey was to identify additional potential historic districts and/or significant individual properties. The survey area was bounded on the north by the north property line of properties on Mark Lane; on the west by Skyline Drive at the south end and by property lines west of properties on Willamette Drive at the north end; and by the Willamette River on the south and east.

**Survey Summary/Comments** This survey resulted in the identification of three potential historic districts located within the Bolton Neighborhood Association. Two of the districts exclusively contain mid-century modern houses, while the third district is potentially related to the Willamette Falls Industrial Area and contains early 20th century houses. The first of the modern districts is identified as the North Bolton Mid-Century Modern Historic District, and it includes Mark Lane, Munger Drive, Lowell Avenue, La Fave Street and Jolie Pointe Road. Only that section of Jolie Pointe between Munger Drive and Lowell Avenue is included. This district contains approximately 82 properties, of which at least 57 are considered eligible contributing. Further research may indicate a higher percentage of contributing properties.

The second modern district is identified as the River Street Mid-Century Modern Historic District. It consists of four properties near the intersection of River and Holly Streets. All four are considered eligible contributing. The third potential historic district is identified as the 4800 Block - Willamette Falls Drive Historic District. It consists of seven properties, all originally residences. One of the properties, the Lewthwaite-Moffat House is already individually listed in the National Register. Five of the properties (including the Lewthwaite-Moffat House) are considered eligible contributing.

Additionally, three other properties outside of these districts were identified as potentially eligible for individual listing in the National Register.

### To Be Completed by SHPO Staff

#### SHPO Evaluation of Survey Project

- Approved
- Conditionally Approved
- Returned for Corrections

#### SHPO Comment on NR Eligibility Evaluations

- Concur
- Do Not Concur
- Returned for Additional Data

#### SHPO Comment on Effect Determinations

- Concur
- Do Not Concur
- Returned for Additional Data

#### Checklist of Required Items:

1.  Completed "Cover Sheet" (in data base and hard-copy)
2.  Research Design (highly recommended prior to field work)
3.  Survey data submitted in electronic format
4.  Properly labeled photos (digital photos incl. with data)
5.  Properly marked survey map
6.  Copy of USGS Map Showing Location of Surveyed Area
7.  Final Report

#### Optional Items

- Completed Survey Forms (Field Forms)
- Expanded Final Report, including outline of relevant historic contexts

SHPO Staff Signature

Date

Comments:

# Cover Sheet

for  
Reconnaissance Level Surveys

Submit this Cover Sheet to the Oregon SHPO along with all survey materials (see checklist below).

<b>Survey Project Name</b>	West Linn - Sunset Neighborhood 2010	<b>Survey Start Date</b>	4/1/2010		
<b>City</b>	West Linn	<b>County</b>	Clackamas		
<b>Survey Type</b>	Selective RLS	<b>Survey End Date</b>	8/1/2010		
<b>Survey Sponsor</b>	City of West Linn	<b>Year Completed</b>	2010		
<b>Surveyor Name</b>	Julie Koler, julie.koler90@gmail.com	<b>Date Submitted to SHPO</b>	9/15/2010		
<b># Elig. properties</b>	49	<b># Ineligible properties</b>	203	<b>Acreage Surveyed</b>	494 (approx)

<b>Survey Boundaries</b>	The survey includes the area encompassed by the Sunset Neighborhood Association and is roughly bounded on the north and east by Skyline Circle and Skyline Drive, on the west by Summit and Parker Roads, on the southwest by the north property line of properties north of Fairhaven Drive and on the south by Interstate 205.
<b>Survey Summary/Comments</b>	The range of styles and periods for the neighborhood is quite varied. There is no distinct area that contains several resources with both integrity and age, nor are there any individual properties newly surveyed that meet the eligibility criteria for the National Register. The large majority of resources have been significantly altered.

*To Be Completed by SHPO Staff*

**SHPO Evaluation of Survey Project**

- Approved
- Conditionally Approved
- Returned for Corrections

**SHPO Comment on NR Eligibility Evaluations**

- Concur
- Do Not Concur
- Returned for Additional Data

**SHPO Comment on Effect Determinations**

- Concur
- Do Not Concur
- Returned for Additional Data

Checklist of Required Items:

1.  Completed "Cover Sheet" (in data base and hard-copy)
2.  Research Design (highly recommended prior to field work)
3.  Survey data submitted in electronic format
4.  Properly labeled photos (digital photos incl. with data)
5.  Properly marked survey map
6.  Copy of USGS Map Showing Location of Surveyed Area
7.  Final Report

Optional Items

- Completed Survey Forms (Field Forms)
- Expanded Final Report, including outline of relevant historic contexts

SHPO Staff Signature

Date

Comments:



## Historic Building Report/Counts

(All Properties Inventoried)

### Evaluation Counts - West Linn - Bolton Neighborhood RLS 2010

Evaluation	Quantity	% of Total
eligible/contributing	191	46%
eligible/significant	1	0%
not eligible/non-contributing	226	54%
<b>Total:</b>	<b>418</b>	

### Construction Date Decade Counts - West Linn - Bolton Neighborhood RLS 2010

Decade	Quantity	% of Total
1890s	1	0%
1900s	3	1%
1910s	14	3%
1920s	61	15%
1930s	38	9%
1940s	51	12%
1950s	120	29%
1960s	130	31%
<b>Total:</b>	<b>418</b>	

### Original Use Counts - West Linn - Bolton Neighborhood RLS 2010

Original Use	Quantity	% of Total
COMMERCE / TRADE	2	0%
DOMESTIC	415	99%
EDUCATION	1	0%
<b>Total:</b>	<b>418</b>	

### Material Counts - West Linn - Bolton Neighborhood RLS 2010

Materials	Quantity	% of Total
BRICK	13	3%
CONCRETE	2	0%
STONE	2	0%
STUCCO	15	4%
SYNTHETIC SIDING	39	9%
WOOD	347	83%
<b>Total:</b>	<b>418</b>	

## Historic Building Report/Counts

(All Properties Inventoried)

### Style Category Counts - West Linn - Bolton Neighborhood RLS 2010

Style Categories	Quantity	% of Total
<b>VICTORIAN ERA</b>		
Queen Anne	3	
Category Total:	3	1%
<b>OTHER</b>		
Other / Undefined	1	
Category Total:	1	0%
<b>MODERN PERIOD</b>		
Cape Cod (Type)	4	
Contemporary	13	
Minimal Traditional	20	
Modern Period: Other	3	
Ranch (Type)	192	
Split Entry (Type)	8	
Split Level (Type)	40	
WWII Era Cottage (Type)	22	
Category Total:	302	72%
<b>LATE 20TH CENTURY</b>		
Late 20th Century: Other	2	
Category Total:	2	0%
<b>LATE 19TH/20TH CENT. PERIOD REVIVALS</b>		
Arts & Crafts	2	
Beaux Arts	1	
Colonial Revival	12	
English Cottage	20	
Late 19th/20th Period Revivals: Other	3	
Mediterranean Revival	4	
Spanish Revival	1	
Tudor Revival	4	
Category Total:	47	11%
<b>LATE 19TH/20TH CENT. AMER. MOVEMENTS</b>		
Bungalow (Type)	43	
Commercial (Type)	1	
Craftsman	3	
Late 19th/20th Amer. Mvmts: Other	14	
Prairie School	1	
Category Total:	62	15%
<b>CLASSICAL REVIVAL</b>		
Classical Revival: other	1	
Category Total:	1	0%
<b>Total:</b>	<b>418</b>	

## Historic Building Report/Counts

(All Properties Inventoried)

### Evaluation Counts - West Linn - Sunset Neighborhood 2010

Evaluation	Quantity	% of Total
eligible/contributing	49	19%
not eligible/non-contributing	199	79%
not eligible/out of period	4	2%
<b>Total:</b>	<b>252</b>	

### Construction Date Decade Counts - West Linn - Sunset Neighborhood 2010

Decade	Quantity	% of Total
1850s	1	0%
1880s	1	0%
1890s	4	2%
1900s	7	3%
1910s	28	11%
1920s	43	17%
1930s	17	7%
1940s	48	19%
1950s	63	25%
1960s	37	15%
1980s	3	1%
<b>Total:</b>	<b>252</b>	

### Original Use Counts - West Linn - Sunset Neighborhood 2010

Original Use	Quantity	% of Total
DOMESTIC	250	99%
EDUCATION	1	0%
GOVERNMENT	1	0%
<b>Total:</b>	<b>252</b>	

### Material Counts - West Linn - Sunset Neighborhood 2010

Materials	Quantity	% of Total
BRICK	10	4%
CONCRETE	1	0%
STONE	1	0%
STUCCO	8	3%
SYNTHETIC SIDING	50	20%
WOOD	182	72%
<b>Total:</b>	<b>252</b>	












## Historic Building Report/Counts

(All Properties Inventoried)

### Style Category Counts - West Linn - Sunset Neighborhood 2010











Style Categories	Quantity	% of Total
<b>VICTORIAN ERA</b>		
Queen Anne	2	
Victorian Eclectic	1	
Category Total:	3	1%
<b>OTHER</b>		
Vernacular	1	
Category Total:	1	0%
<b>MODERN PERIOD</b>		
Cape Cod (Type)	1	
Contemporary	4	
Minimal Traditional	16	
Modern Period: Other	7	
Ranch (Type)	77	
Split Level (Type)	5	
WWII Era Cottage (Type)	28	
Category Total:	138	55%
<b>LATE 20TH CENTURY</b>		
Late 20th Century: Other	13	
Mansard	1	
Category Total:	14	6%
<b>LATE 19TH/20TH CENT. PERIOD REVIVALS</b>		
Colonial Revival	1	
Late 19th/20th Period Revivals: Other	8	
Category Total:	9	4%
<b>LATE 19TH/20TH CENT. AMER. MOVEMENTS</b>		
Bungalow (Type)	44	
Foursquare (Type)	1	
Late 19th/20th Amer. Mvmts: Other	42	
Category Total:	87	35%
<b>Total:</b>	<b>252</b>	

Architectural Survey Data for West Linn - Bolton Neighborhood RLS 2010  
Oregon State Historic Preservation Office












Address/ Property Name	Ht	Eval/ NR	Yr(s) Built	Materials	Arch Classifs/Styles	Orig. Use/ Plan (Type)	RLS / ILS Dates	Listed Date	
5507 1st Ct	2	EC	c.1935	Shingle Standard Brick	English Cottage	Single Dwelling Period Cottage	7/6/2010		
5533 1st Ct	1	EC	c.1925	Horizontal Board	Bungalow (Type)	Single Dwelling Bungalow	7/6/2010		
5536-5538 1st Ct	1	NC	c.1960	Wood Sheet	Ranch (Type)	Multiple Dwelling Other Apt./Hotel Plan	4/28/2010		
5540-5542 1st Ct	1	NC	c.1960	Wood Sheet	Ranch (Type)	Multiple Dwelling Other Apt./Hotel Plan	4/28/2010		
5541 1st Ct	2	EC	c.1929	Stucco	English Cottage	Single Dwelling Period Cottage	7/6/2010		
5575 1st Ct	1	NC	c.1952	Vertical Board	Contemporary	Single Dwelling Contemporary	4/28/2010		
5612 1st Ct	2	NC	c.1939	Shingle	English Cottage	Single Dwelling Period Cottage	7/6/2010		
5615 1st Ct	1	EC	c.1963	Standard Brick Horizontal Board	Ranch (Type)	Single Dwelling Ranch w/Garage	7/6/2010		
5622 1st Ct	1	EC	c.1940	Shingle	Minimal Traditional	Single Dwelling Other Residential Type	7/6/2010		
5632 1st Ct	2	EC	c.1936	Horizontal Board	Minimal Traditional	Single Dwelling Period Cottage	7/6/2010		
5650 1st Ct	1	NC	c.1959	Horizontal Board	Ranch (Type)	Single Dwelling Ranch/Rambler	7/6/2010		

Evaluation Codes: ES=eligible/significant EC=eligible/contributing NC=not eligible/non-contributing NP=not eligible/out of period UN=undetermined/lack of info XD=demolished  
NR Status Codes: NRI=individually listed NHD=listed in Hist Dist NRB=listed individually and w/i Hist Dist NHL=listed as National Hist Landmark

Architectural Survey Data for West Linn - Bolton Neighborhood RLS 2010  
Oregon State Historic Preservation Office












Address/ Property Name	Ht	Eval/ NR	Yr(s) Built	Materials	Arch Classifs/Styles	Orig. Use/ Plan (Type)	RLS / ILS Dates	Listed Date		
5665 1st Ct	1	NC	c.1915	Horizontal Board	Minimal Traditional	Single Dwelling Cape Cod	7/6/2010			
5672 1st Ct	1	NC	c.1925	Horizontal Board	Bungalow (Type)	Single Dwelling Crosswing - Half	4/28/2010			
5682 1st Ct	1	NC	c.1924	Shingle	Late 19th/20th Period Revivals:	Single Dwelling Crosswing - Half	4/28/2010			
5253 W A St	1	EC	c.1919	Shingle Wood Sheet	Bungalow (Type)	Single Dwelling Bungalow	7/6/2010			
5263 W A St	1	EC	c.1925	Shingle	Late 19th/20th Amer. Mvmnts: Ot Other / Undefined	Single Dwelling Bungalow	4/28/2010			
5285 W A St	1	NC	c.1952	Shingle	Ranch (Type)	Single Dwelling Early Ranch/Rambler	4/28/2010			
5509 W A St	2	EC	c.1927	Horizontal Board	Bungalow (Type)	Single Dwelling Bungalow	4/28/2010			
				<i>Comments: Porch altered</i>						
5621 W A St	1	NC	c.1956	Horizontal Board	Ranch (Type)	Single Dwelling Ranch w/Garage	4/28/2010			
5685 W A St	1	EC	c.1952	Horizontal Board	Ranch (Type)	Single Dwelling Early Ranch w/Garage	4/28/2010			
5710 W A St	1	NC	c.1952	Vinyl Siding	Ranch (Type)	Single Dwelling Early Ranch w/Garage	4/28/2010			
				<i>Comments: Significantly altered</i>						

Architectural Survey Data for West Linn - Bolton Neighborhood RLS 2010  
Oregon State Historic Preservation Office

Address/ Property Name	Ht	Eval/ NR	Yr(s) Built	Materials	Arch Classifs/Styles	Orig. Use/ Plan (Type)	RLS / ILS Dates	Listed Date	
5711 W A St	1	NC	c.1956	Horizontal Board	Ranch (Type)	Single Dwelling Ranch/Rambler	4/28/2010		
5715 W A St	1	NC	c.1957	Horizontal Board Sandstone	Ranch (Type)	Single Dwelling Ranch w/Garage	4/28/2010		
5716 W A St	1	NC	c.1953	Horizontal Board	WWII Era Cottage (Type)	Single Dwelling WWII-Era Cottage	4/28/2010		
5734 W A St	1	NC	c.1955	Vertical Board Horizontal Board	Ranch (Type)	Single Dwelling Ranch/Rambler	7/6/2010		
5791 W A St	1	EC	c.1956	Horizontal Board	Ranch (Type)	Single Dwelling Ranch w/Garage	4/28/2010		
5808 W A St	1	EC	c.1950	Horizontal Board Standard Brick	WWII Era Cottage (Type)	Single Dwelling WWII-Era Cottage	4/28/2010		
5813 W A St	1	NC	c.1951	Horizontal Board	Ranch (Type)	Single Dwelling Early Ranch/Rambler	4/28/2010		
5820 W A St	1	NC	c.1961	Vertical Board	Ranch (Type)	Single Dwelling Ranch w/Garage	4/28/2010		
5830 W A St	1	NC	c.1955	Horizontal Board	Ranch (Type)	Single Dwelling Ranch w/Garage	4/28/2010		
5831 W A St	1	NC	c.1955	Horizontal Board Vertical Board	Contemporary	Single Dwelling Contemporary	4/28/2010		
5835 W A St	1	EC	c.1955	Horizontal Board Wood Sheet	WWII Era Cottage (Type)	Single Dwelling WWII-Era Cottage w/Garage	4/28/2010		

Evaluation Codes: ES=eligible/significant EC=eligible/contributing NC=not eligible/non-contributing NP=not eligible/out of period UN=undetermined/lack of info XD=demolished  
NR Status Codes: NRI=individually listed NHD=listed in Hist Dist NRB=listed individually and w/i Hist Dist NHL=listed as National Hist Landmark











Architectural Survey Data for West Linn - Bolton Neighborhood RLS 2010  
Oregon State Historic Preservation Office

Address/ Property Name	Ht	Eval/ NR	Yr(s) Built	Materials	Arch Classifs/Styles	Orig. Use/ Plan (Type)	RLS / ILS Dates	Listed Date	
5840 W A St	1	NC	c.1954	Horizontal Board	Ranch (Type)	Single Dwelling Ranch w/Garage	4/28/2010		
5845 W A St	1	NC	c.1955	Aluminum Siding	Ranch (Type)	Single Dwelling Ranch w/Garage	4/28/2010		
5888 W A St	1	EC	c.1956	Horizontal Board	Ranch (Type)	Single Dwelling Ranch w/Garage	4/28/2010		
5891 W A St	1	EC	c.1957	Vertical Board	Contemporary	Single Dwelling Contemporary	4/28/2010		
5899 W A St	1	EC	c.1955	Horizontal Board Roman Brick	Ranch (Type)	Single Dwelling Ranch/Rambler	4/28/2010		
5905 W A St	1	NC	c.1960	Horizontal Board	Ranch (Type)	Library Ranch w/Garage	4/28/2010		
5909 W A St	1	NC	c.1957	Horizontal Board Vertical Board	Ranch (Type)	Single Dwelling Ranch w/Garage	4/28/2010		
5940 W A St	1	NC	c.1960	Horizontal Board Vertical Board	Ranch (Type)	Single Dwelling Ranch w/Garage	4/28/2010		
5970 W A St	1	EC	c.1953	Horizontal Board Vertical Board	Ranch (Type)	Single Dwelling Early Ranch w/Garage	4/28/2010		
5977 W A St	1	EC	c.1962	Horizontal Board Standard Brick	Ranch (Type)	Single Dwelling Ranch w/Garage	4/28/2010		
5980 W A St	1	EC	c.1952	Horizontal Board	Ranch (Type)	Single Dwelling Early Ranch w/Garage	4/28/2010		











Evaluation Codes: ES=eligible/significant EC=eligible/contributing NC=not eligible/non-contributing NP=not eligible/out of period UN=undetermined/lack of info XD=demolished  
NR Status Codes: NRI=individually listed NHD=listed in Hist Dist NRB=listed individually and w/i Hist Dist NHL=listed as National Hist Landmark













Architectural Survey Data for West Linn - Bolton Neighborhood RLS 2010  
Oregon State Historic Preservation Office

Address/ Property Name	Ht	Eval/ NR	Yr(s) Built	Materials	Arch Classifs/Styles	Orig. Use/ Plan (Type)	RLS / ILS Dates	Listed Date	
5983 W A St	1	NC	c.1956	Aluminum Siding	Ranch (Type)	Single Dwelling Ranch w/Garage	4/28/2010		
5986 W A St	1	NC	c.1954	Horizontal Board	Contemporary	Single Dwelling Contemporary	4/28/2010		
5989 W A St	1	EC	c.1962	Horizontal Board Standard Brick	Ranch (Type)	Single Dwelling Ranch w/Garage	4/28/2010		
5990 W A St	2	EC	c.1953	Shingle Roman Brick	Split Level (Type) Minimal Traditional	Single Dwelling Split Level w/Garage	4/28/2010		
6025-6029 W A St	3	NC	c.1955	Horizontal Board	Modern Period: Other	Multiple Dwelling Other Apt./Hotel Plan	4/28/2010		
6042 W A St	1	NC	c.1952	Shingle	Ranch (Type)	Single Dwelling Early Ranch w/Garage	4/28/2010		
6045-6049 W A St	2	NC	c.1955	Horizontal Board	Ranch (Type)	Multiple Dwelling Other Apt./Hotel Plan	4/28/2010		
6090 W A St	2	NC	c.1958	Vinyl Siding	Split Level (Type)	Single Dwelling Split Level w/Garage	4/28/2010		
6094 W A St	2	NC	c.1948	Horizontal Board	Minimal Traditional	Single Dwelling Other Residential Type	4/28/2010		
6114 W A St	2	EC	c.1924	Horizontal Board	Colonial Revival	Single Dwelling Period Cottage	4/28/2010		











Architectural Survey Data for West Linn - Bolton Neighborhood RLS 2010  
Oregon State Historic Preservation Office

Address/ Property Name	Ht	Eval/ NR	Yr(s) Built	Materials	Arch Classifs/Styles	Orig. Use/ Plan (Type)	RLS / ILS Dates	Listed Date	
5282 Amy St	1	EC	c.1925	Horizontal Board	Bungalow (Type)	Single Dwelling Bungalow	4/28/2010		
5350 Amy St	1	EC	c.1950	Horizontal Board Standard Brick	Ranch (Type)	Single Dwelling Early Ranch/Rambler	4/28/2010		
5392 Amy St	1	NC	c.1938	Shingle	Minimal Traditional	Single Dwelling Side Passage/Entry	4/28/2010		
5477 Amy St	2	EC	c.1930	Stucco	English Cottage	Single Dwelling Period Cottage	4/28/2010		
5477 Amy St	2	EC	c.1930	Stucco	English Cottage	Single Dwelling Period Cottage	4/28/2010		
5479 Amy St	1	EC	c.1948	Horizontal Board	Minimal Traditional	Single Dwelling WWII-Era Cottage w/Garage	4/28/2010		
5481 Amy St	2	EC	c.1932	Shingle	Colonial Revival	Single Dwelling Period Cottage	4/28/2010		
5483 Amy St	1	NC	c.1943	Horizontal Board	WWII Era Cottage (Type)	Single Dwelling WWII-Era Cottage	4/28/2010		
5484 Amy St	1	NC	c.1946	Shingle	WWII Era Cottage (Type)	Single Dwelling WWII-Era Cottage	4/28/2010		
6535 Beam St	2	NC	c.1960	Vinyl Siding	Queen Anne	Single Dwelling Other Residential Type	4/11/2010		

Architectural Survey Data for West Linn - Bolton Neighborhood RLS 2010  
Oregon State Historic Preservation Office












Address/ Property Name	Ht	Eval/ NR	Yr(s) Built	Materials	Arch Classifs/Styles	Orig. Use/ Plan (Type)	RLS / ILS Dates	Listed Date	
6547 Beam St	1	NC	c.1947	Horizontal Board Wood Sheet	Ranch (Type)	Single Dwelling Ranch w/Garage	4/11/2010		
6550 Beam St	1	EC	c.1965	Horizontal Board Wood Sheet	Ranch (Type)	Single Dwelling Ranch w/Garage	4/11/2010		
6557 Beam St	2	NC	c.1963	Horizontal Board	Split Level (Type)	Single Dwelling Split Level w/Garage	4/11/2010		
6572 Beam St	1	EC	c.1960	Horizontal Board	Ranch (Type)	Single Dwelling Ranch w/Garage	4/11/2010		
6575 Beam St	1	EC	c.1956	Horizontal Board Wood Sheet	Ranch (Type)	Single Dwelling Ranch w/Garage	4/11/2010		
6584 Beam St	1	NC	c.1962	Horizontal Board	Ranch (Type)	Single Dwelling Ranch w/Garage	4/11/2010		
6589 Beam St	2	NC	c.1962	Vinyl Siding Standard Brick	Split Level (Type)	Single Dwelling Split Level w/Garage	4/11/2010		
6596 Beam St	1	EC	c.1961	Horizontal Board Shingle	Ranch (Type)	Single Dwelling Ranch w/Garage	4/11/2010		
1580 Bolton St	2	NC	c.1949	Horizontal Board	Late 19th/20th Amer. Mvmts: Ot	Single Dwelling Other Residential Type	4/11/2010		
1583 Bolton St	1	EC	c.1949	Horizontal Board	WWII Era Cottage (Type)	Single Dwelling WWII-Era Cottage w/Garage	4/28/2010		

Architectural Survey Data for West Linn - Bolton Neighborhood RLS 2010  
Oregon State Historic Preservation Office

Address/ Property Name	Ht	Eval/ NR	Yr(s) Built	Materials	Arch Classifs/Styles	Orig. Use/ Plan (Type)	RLS / ILS Dates	Listed Date	
1594 Bolton St	2	EC	c.1915	Horizontal Board	Bungalow (Type)	Single Dwelling Bungalow	4/28/2010		
1595 Bolton St	2	EC	c.1922	Horizontal Board Shingle	Bungalow (Type)	Single Dwelling Bungalow	4/28/2010		
5250 Broadway St	1	EC	c.1925	Horizontal Board	Bungalow (Type)	Single Dwelling Bungalow	7/6/2010		
5260 Broadway St	2	EC	c.1930	Horizontal Board	Colonial Revival	Single Dwelling Cape Cod	4/28/2010		
5261 Broadway St	2	NC	c.1925	Shingle	Bungalow (Type)	Single Dwelling Bungalow	4/28/2010		
5270 Broadway St	2	EC	c.1925	Shingle Horizontal Board	Bungalow (Type)	Single Dwelling Bungalow	4/28/2010		
5271 Broadway St	2	NC	c.1940	Horizontal Board	Bungalow (Type)	Single Dwelling Bungalow	4/28/2010		
5280 Broadway St	1	EC	c.1925	Shingle	Bungalow (Type)	Single Dwelling Bungalow	4/28/2010		
5285-5287 Broadway St	1	NC	c.1951	Horizontal Board	Ranch (Type)	Multiple Dwelling Other Apt./Hotel Plan	4/28/2010		
5288 Broadway St	1	NC	c.1925	Horizontal Board	Bungalow (Type)	Single Dwelling Bungalow	4/28/2010		











Evaluation Codes: ES=eligible/significant EC=eligible/contributing NC=not eligible/non-contributing NP=not eligible/out of period UN=undetermined/lack of info XD=demolished  
NR Status Codes: NRI=individually listed NHD=listed in Hist Dist NRB=listed individually and w/i Hist Dist NHL=listed as National Hist Landmark

Architectural Survey Data for West Linn - Bolton Neighborhood RLS 2010  
Oregon State Historic Preservation Office











Address/ Property Name	Ht	Eval/ NR	Yr(s) Built	Materials	Arch Classifs/Styles	Orig. Use/ Plan (Type)	RLS / ILS Dates	Listed Date	
5330 Broadway St	1	NC	c.1951	Shingle	Ranch (Type)	Single Dwelling Ranch w/Garage	4/28/2010		
5345 Broadway St	2	EC	c.1925	Horizontal Board	Bungalow (Type)	Single Dwelling Bungalow	4/28/2010		
5395 Broadway St	2	EC	c.1925	Horizontal Board	Bungalow (Type)	Single Dwelling Bungalow	4/28/2010		
5426 Broadway St	1	EC	c.1940	Shingle Vertical Board	Cape Cod (Type)	Single Dwelling Cape Cod	4/28/2010		
5447 Broadway St	2	NC	c.1935	Shingle Stucco	Minimal Traditional Tudor Revival	Single Dwelling Period Cottage	4/28/2010		
5462 Broadway St	1	NC	c.1950	Horizontal Board	Ranch (Type)	Single Dwelling Ranch/Rambler	4/28/2010		
5479 Broadway St	1	NC	c.1920	Shingle	Bungalow (Type)	Single Dwelling Bungalow	4/28/2010		
5491 Broadway St	1	NC	c.1949	Horizontal Board	Late 20th Century: Other	Single Dwelling Other Residential Type	4/28/2010		
5494 Broadway St	1	NC	c.1954	Horizontal Board	Ranch (Type)	Single Dwelling Ranch w/Garage	4/28/2010		
5525 Broadway St	1	NC	c.1960	Wood Sheet Roman Brick	Ranch (Type)	Single Dwelling Early Ranch/Rambler	4/28/2010		
5535 Broadway St	1	NC	c.1951	Horizontal Board Roman Brick	Ranch (Type)	Single Dwelling Early Ranch w/Garage	4/28/2010		

Evaluation Codes: ES=eligible/significant EC=eligible/contributing NC=not eligible/non-contributing NP=not eligible/out of period UN=undetermined/lack of info XD=demolished  
NR Status Codes: NRI=individually listed NHD=listed in Hist Dist NRB=listed individually and w/i Hist Dist NHL=listed as National Hist Landmark











Architectural Survey Data for West Linn - Bolton Neighborhood RLS 2010  
Oregon State Historic Preservation Office

Address/ Property Name	Ht	Eval/ NR	Yr(s) Built	Materials	Arch Classifs/Styles	Orig. Use/ Plan (Type)	RLS / ILS Dates	Listed Date	
5536 Broadway St	1	NC	c.1953	Vertical Board	Contemporary	Single Dwelling Contemporary	4/28/2010		
5570 Broadway St	1	NC	c.1961	Wood Sheet	Ranch (Type)	Single Dwelling Ranch/Rambler	4/28/2010		
5590 Broadway St	1	NC	c.1957	Horizontal Board	Split Level (Type)	Single Dwelling Split Level w/Garage	4/28/2010		
5591 Broadway St	1	NC	c.1955	Horizontal Board Roman Brick	Ranch (Type)	Single Dwelling Ranch w/Garage	4/28/2010		
1425 Burns St	1	EC	c.1954	Horizontal Board Roman Brick	Ranch (Type)	Single Dwelling Ranch w/Garage	4/28/2010		
1435 Burns St	2	NC	c.1953	Horizontal Board Standard Brick	Minimal Traditional	Single Dwelling Early Ranch w/Garage	4/28/2010		
1461 Burns St	1	NC	c.1960	Horizontal Board Roman Brick	Ranch (Type)	Single Dwelling Ranch w/Garage	4/28/2010		
1462 Burns St	1	NC	c.1946	Shingle	Ranch (Type)	Single Dwelling Early Ranch/Rambler	4/28/2010		
1471 Burns St	2	NC	c.1952	Horizontal Board	Modern Period: Other	Single Dwelling Ranch w/Garage	6/28/2010		
1492 Burns St	2	NC	c.1956	Horizontal Board Standard Brick	Split Level (Type)	Single Dwelling Split Level w/Garage	4/28/2010		

Architectural Survey Data for West Linn - Bolton Neighborhood RLS 2010  
Oregon State Historic Preservation Office











Address/ Property Name	Ht	Eval/ NR	Yr(s) Built	Materials	Arch Classifs/Styles	Orig. Use/ Plan (Type)	RLS / ILS Dates	Listed Date	
1564 Burns St	1	NC	c.1957	Horizontal Board Standard Brick	Ranch (Type)	Single Dwelling Ranch w/Garage	4/28/2010		
1707 Buse St	2	NC	c.1911	Horizontal Board	Bungalow (Type)	Single Dwelling Bungalow	4/28/2010		
1760 Buse St	1	EC	c.1953	Horizontal Board	Ranch (Type)	Single Dwelling Early Ranch/Rambler	4/28/2010		
1771 Buse St	1	NC	c.1940	Vinyl Siding	Ranch (Type)	Single Dwelling Early Ranch/Rambler	4/28/2010		
1776 Buse St	1	NC	c.1953	Shingle	WWII Era Cottage (Type)	Single Dwelling WWII-Era Cottage	7/6/2010		
1781 Buse St	2	EC	c.1928	Stucco	English Cottage	Single Dwelling Period Cottage	7/6/2010		
1889-1899 Buse St	1	NC	c.1959	Synthetic Siding: Other/Undefi	Ranch (Type)	Multiple Dwelling Other Apt./Hotel Plan	7/6/2010		
1921 Buse St	2	NC	c.1935	Shingle	WWII Era Cottage (Type)	Single Dwelling Bungalow	7/6/2010		
1931 Buse St	1	EC	c.1935	Shingle	WWII Era Cottage (Type)	Single Dwelling WWII-Era Cottage	7/6/2010		
1985 Buse St	1	NC	c.1953	Roman Brick Horizontal Board	Ranch (Type)	Single Dwelling Ranch w/Garage	7/6/2010		

Architectural Survey Data for West Linn - Bolton Neighborhood RLS 2010  
Oregon State Historic Preservation Office












Address/ Property Name	Ht	Eval/ NR	Yr(s) Built	Materials	Arch Classifs/Styles	Orig. Use/ Plan (Type)	RLS / ILS Dates	Listed Date	
5620 Cascade St	1	EC	c.1955	Horizontal Board	Ranch (Type)	Single Dwelling Ranch w/Garage	4/28/2010		
5630 Cascade St	1	EC	c.1953	Horizontal Board Wood Sheet	Ranch (Type)	Single Dwelling Early Ranch/Rambler	4/28/2010		
5633 Cascade St	1	NC	c.1962	Wood Sheet	Ranch (Type)	Single Dwelling Ranch w/Garage	4/28/2010		
5640 Cascade St	1	EC	c.1953	Horizontal Board Roman Brick	Ranch (Type)	Single Dwelling Ranch w/Garage	4/28/2010		
5641 Cascade St	1	EC	c.1955	Vertical Board Horizontal Board	Ranch (Type)	Single Dwelling Ranch w/Garage	4/28/2010		
5650 Cascade St	1	NC	c.1955	Standard Brick Shingle	Ranch (Type)	Single Dwelling Ranch w/Garage	4/28/2010		
5651 Cascade St	1	NC	c.1951	Shingle	Ranch (Type)	Single Dwelling Ranch w/Garage	4/28/2010		
5661 Cascade St	1	NC	c.1960	Vertical Board	Contemporary	Single Dwelling Contemporary	4/28/2010		
6101 Caufield St	1	NC	c.1948	Horizontal Board	Ranch (Type)	Multiple Dwelling Other Apt./Hotel Plan	7/6/2010		
2300 Century Lane	1	NC	c.1952	Horizontal Board Standard Brick	Ranch (Type)	Single Dwelling Ranch w/Garage	4/11/2010		



Architectural Survey Data for West Linn - Bolton Neighborhood RLS 2010  
Oregon State Historic Preservation Office











Address/ Property Name	Ht	Eval/ NR	Yr(s) Built	Materials	Arch Classifs/Styles	Orig. Use/ Plan (Type)	RLS / ILS Dates	Listed Date	
1355 Cushman Dr	1	NC	c.1958	Vertical Board	Ranch (Type)	Single Dwelling Ranch w/Garage	4/28/2010		
1375 Cushman Dr	1	EC	c.1959	Horizontal Board Vertical Board	Ranch (Type)	Single Dwelling Ranch w/Garage	4/28/2010		
2079 Dillow Dr	2	EC	c.1962	Horizontal Board Wood Sheet	Split Entry (Type)	Single Dwelling Split Entry w/Garage	4/11/2010		
2163 Dillow Dr	2	NC	c.1962	Horizontal Board Wood Sheet	Split Level (Type)	Single Dwelling Split Level w/Garage	4/11/2010		
2197 Dillow Dr	1	NC	c.1962	Horizontal Board	Ranch (Type)	Single Dwelling Ranch w/Garage	4/11/2010		
2303 Dillow Dr	1	EC	c.1962	Horizontal Board Standard Brick	Ranch (Type)	Single Dwelling Ranch w/Garage	4/11/2010		
2311 Dillow Dr	1	EC	c.1961	Vertical Board Horizontal Board	Ranch (Type)	Single Dwelling Ranch w/Garage	4/11/2010		
2348 Dillow Dr	1	EC	c.1961	Horizontal Board Vertical Board	Ranch (Type)	Single Dwelling Ranch w/Garage	4/11/2010		
2365 Dillow Dr	1	NC	c.1962	Horizontal Board	Ranch (Type)	Single Dwelling Ranch/Rambler	4/11/2010		
2380 Dillow Dr	1	NC	c.1962	Horizontal Board Roman Brick	Ranch (Type)	Single Dwelling Ranch w/Garage	4/11/2010		

Architectural Survey Data for West Linn - Bolton Neighborhood RLS 2010  
Oregon State Historic Preservation Office











Address/ Property Name	Ht	Eval/ NR	Yr(s) Built	Materials	Arch Classifs/Styles	Orig. Use/ Plan (Type)	RLS / ILS Dates	Listed Date	
2385 Dillow Dr	1	NC	c.1958	Horizontal Board Standard Brick	Ranch (Type)	Single Dwelling Ranch w/Garage	4/11/2010		
2400 Dillow Dr	1	EC	c.1961	Horizontal Board Vertical Board	Ranch (Type)	Single Dwelling Ranch w/Garage	4/11/2010		
2415 Dillow Dr	2	NC	c.1952	Horizontal Board Vertical Board	Late 20th Century: Other Vernacular	Single Dwelling Other Residential Type	4/11/2010		
2485 Dillow Dr	1	NC	c.1948	Horizontal Board	WWII Era Cottage (Type)	Single Dwelling WWII-Era Cottage	4/11/2010		
2530 Dillow Dr	2	NC	c.1960	Horizontal Board	Ranch (Type)	Single Dwelling Ranch w/Garage	4/11/2010		
2540 Dillow Dr	1	EC	c.1955	Horizontal Board Roman Brick	Ranch (Type)	Single Dwelling Ranch w/Garage	4/11/2010		
2555 Dillow Dr	1	EC	c.1954	Horizontal Board	Ranch (Type)	Single Dwelling Ranch w/Garage	4/11/2010		
2588 Dillow Dr	1	EC	c.1955	Horizontal Board Roman Brick	Ranch (Type)	Single Dwelling Ranch w/Garage	4/11/2010		
2591 Dillow Dr	1	NC	c.1955	Horizontal Board Standard Brick	Ranch (Type)	Single Dwelling Ranch w/Garage	4/11/2010		
2598 Dillow Dr	1	EC	c.1955	Horizontal Board	Ranch (Type)	Single Dwelling Ranch w/Garage	4/11/2010		
2615 Dillow Dr	2	NC	c.1936	Vinyl Siding	Late 19th/20th Amer. Mvmts: Ot Vernacular	Single Dwelling Cape Cod	4/11/2010		

Evaluation Codes: ES=eligible/significant EC=eligible/contributing NC=not eligible/non-contributing NP=not eligible/out of period UN=undetermined/lack of info XD=demolished  
NR Status Codes: NRI=individually listed NHD=listed in Hist Dist NRB=listed individually and w/i Hist Dist NHL=listed as National Hist Landmark











Architectural Survey Data for West Linn - Bolton Neighborhood RLS 2010  
Oregon State Historic Preservation Office

Address/ Property Name	Ht	Eval/ NR	Yr(s) Built	Materials	Arch Classifs/Styles	Orig. Use/ Plan (Type)	RLS / ILS Dates	Listed Date	
2622 Dillow Dr	1	EC	c.1955	Horizontal Board	Ranch (Type)	Single Dwelling Ranch w/Garage	4/11/2010		
2655 Dillow Dr	1	EC	c.1954	Horizontal Board	Ranch (Type)	Single Dwelling Ranch w/Garage	4/11/2010		
2685 Dillow Dr	1	NC	c.1949	Vinyl Siding	Ranch (Type)	Single Dwelling Early Ranch/Rambler	4/11/2010		
2690 Dillow Dr	1	NC	c.1929	Wood Sheet Horizontal Board	Bungalow (Type)	Single Dwelling Bungalow	4/11/2010		
2695 Dillow Dr	2	NC	c.1905	Horizontal Board	Late 19th/20th Period Revivals:	Single Dwelling Crosswing	4/28/2010		
1750 Easy St	2	EC	c.1929	Stucco	English Cottage	Single Dwelling Period Cottage	7/6/2010		
1770 Easy St	1	NC	c.1948	Synthetic Siding: Other/Undefi	WWII Era Cottage (Type)	Single Dwelling WWII-Era Cottage	4/28/2010		
6515 Failing St	2	EC	c.1962	Horizontal Board Shingle	Split Level (Type)	Single Dwelling Split Level w/Garage	4/11/2010		
6545 Failing St	2	NC	c.1960	Roman Brick Horizontal Board	Ranch (Type)	Single Dwelling Ranch w/Garage	4/11/2010		
6555 Failing St	1	EC	c.1955	Roman Brick Vertical Board	Ranch (Type)	Single Dwelling Ranch w/Garage	4/11/2010		

Architectural Survey Data for West Linn - Bolton Neighborhood RLS 2010  
Oregon State Historic Preservation Office

Address/ Property Name	Ht	Eval/ NR	Yr(s) Built	Materials	Arch Classifs/Styles	Orig. Use/ Plan (Type)	RLS / ILS Dates	Listed Date	
6585 Failing St	1	NC	c.1955	Horizontal Board	Ranch (Type)	Single Dwelling Ranch w/Garage	4/11/2010		
2140 Hammerle St	1	NC	c.1948	Horizontal Board Vertical Board	Ranch (Type)	Single Dwelling Early Ranch/Rambler	4/28/2010		
2194 Hammerle St	2	NC	c.1941	Horizontal Board	Cape Cod (Type) Minimal Traditional	Single Dwelling Cape Cod	4/28/2010		
2200 Hammerle St	2	NC	c.1940	Horizontal Board Shingle	Arts & Crafts	Single Dwelling Crosswing - Center	4/28/2010		
1305 Heater Ct	2	NC	c.1947	Horizontal Board Stone:Other/Undefined	English Cottage	Single Dwelling Period Cottage	4/28/2010		
1310 Heater Ct The Heater House	1	NC	c.1947	Horizontal Board	WWII Era Cottage (Type)	Single Dwelling WWII-Era Cottage w/Garage	4/28/2010		
1385 Heater Ct	1	NC	c.1950	Vinyl Siding	Ranch (Type)	Single Dwelling Ranch/Rambler	4/28/2010		
1565 Hollowell St	2	NC	c.1916	Synthetic Wood Siding	Bungalow (Type)	Single Dwelling Bungalow	4/28/2010		
1421 Holly St	1	EC	c.1948	Horizontal Board	Ranch (Type)	Single Dwelling Ranch/Rambler	4/28/2010		
<i>Comments: Contributing property to a potential River Street Mid-Century Modern Historic District.</i>									
1440 Holly St	1	NC	c.1920	Shingle	Mediterranean Revival	Single Dwelling Crosswing	4/28/2010		










Architectural Survey Data for West Linn - Bolton Neighborhood RLS 2010  
Oregon State Historic Preservation Office

Address/ Property Name	Ht	Eval/ NR	Yr(s) Built	Materials	Arch Classifs/Styles	Orig. Use/ Plan (Type)	RLS / ILS Dates	Listed Date	
1459 Holly St	1	NC	c.1923	Horizontal Board Standard Brick	Bungalow (Type)	Single Dwelling Bungalow	4/28/2010		
6020 Holmes St	1	NC	c.1953	Vinyl Siding	Ranch (Type)	Single Dwelling Ranch/Rambler	4/28/2010		
6024 Holmes St	1	NC	c.1960	Wood Sheet	Contemporary	Single Dwelling Contemporary	4/28/2010		
6024 Holmes St	1	NC	c.1960	Wood Sheet	Contemporary	Single Dwelling Contemporary	4/28/2010		
6070 Holmes St	1	EC	c.1960	Horizontal Board Roman Brick	Ranch (Type)	Single Dwelling Ranch w/Garage	4/28/2010		
6075 Holmes St	2	NC	c.1947	Shingle Stucco	Minimal Traditional	Single Dwelling Hall-Parlor	4/28/2010		
6085 Holmes St	1	NC	c.1928	Shingle Stone:Other/Undefined	English Cottage	Single Dwelling Period Cottage	4/28/2010		
6090 Holmes St	1	NC	c.1948	Horizontal Board Standard Brick	Ranch (Type)	Single Dwelling Ranch/Rambler	4/28/2010		
2420 Hughes Dr	1	NC	c.1961	Horizontal Board Roman Brick	Ranch (Type)	Single Dwelling Ranch/Rambler	4/28/2010		
2476 Hughes Dr	1	EC	c.1953	Horizontal Board	Ranch (Type)	Single Dwelling Ranch w/Garage	4/28/2010		











### Architectural Survey Data for West Linn - Bolton Neighborhood RLS 2010 Oregon State Historic Preservation Office

Address/ Property Name	Ht	Eval/ NR	Yr(s) Built	Materials	Arch Classifs/Styles	Orig. Use/ Plan (Type)	RLS / ILS Dates	Listed Date	
2542 Hughes Dr	1	NC	c.1953	Concrete Block Vertical Board	Contemporary	Single Dwelling Contemporary	4/28/2010		
2320 Jolie Pointe Rd	1	NC	c.1960	Wood Sheet Horizontal Board <i>Comments: Located within a potential North Bolton Mid-Century Modern Historic District.</i>	Ranch (Type)	Single Dwelling Ranch w/Garage	4/11/2010		
2350 Jolie Pointe Rd	1	NC	c.1962	Wood:Other/Undefined <i>Comments: Located within a potential North Bolton Mid-Century Modern Historic District.</i>	Ranch (Type)	Single Dwelling Ranch w/Garage	4/11/2010		
2550 Jolie Pointe Rd	1	NC	c.1950	Shingle <i>Comments: Located within a potential North Bolton Mid-Century Modern Historic District.</i>	Ranch (Type)	Single Dwelling Ranch w/Garage	4/11/2010		
2617 Jolie Pointe Rd	2	EC	c.1960	Horizontal Board Standard Brick <i>Comments: Located within a potential North Bolton Mid-Century Modern Historic District.</i>	Ranch (Type)	Single Dwelling Ranch w/Garage	4/11/2010		
2653 Jolie Pointe Rd	1	EC	c.1956	Vertical Board Horizontal Board <i>Comments: Located within a potential North Bolton Mid-Century Modern Historic District.</i>	Ranch (Type)	Single Dwelling Ranch w/Garage	4/11/2010		
2687 Jolie Pointe Rd	1	EC	c.1956	Vertical Board Standard Brick <i>Comments: Located within a potential North Bolton Mid-Century Modern Historic District.</i>	Ranch (Type)	Single Dwelling Ranch w/Garage	4/11/2010		
2715 Jolie Pointe Rd	1	EC	c.1956	Vertical Board Standard Brick <i>Comments: Contributing property to a potential North Bolton Mid-Century Modern Historic District.</i>	Ranch (Type)	Single Dwelling Ranch w/Garage	4/11/2010		
2740 Jolie Pointe Rd	1	NC	c.1960	Wood:Other/Undefined Standard Brick <i>Comments: Located within a potential North Bolton Mid-Century Modern Historic District.</i>	Ranch (Type)	Single Dwelling Ranch w/Garage	4/11/2010		
2743 Jolie Pointe Rd	1	EC	c.1960	Horizontal Board Standard Brick <i>Comments: Contributing property to a potential North Bolton Mid-Century Modern Historic District.</i>	Ranch (Type)	Single Dwelling Ranch w/Garage	4/11/2010		

Architectural Survey Data for West Linn - Bolton Neighborhood RLS 2010  
Oregon State Historic Preservation Office

Address/ Property Name	Ht	Eval/ NR	Yr(s) Built	Materials	Arch Classifs/Styles	Orig. Use/ Plan (Type)	RLS / ILS Dates	Listed Date	
2760 Jolie Pointe Rd	1	EC	c.1960	Standard Brick	Ranch (Type)	Single Dwelling Ranch w/Garage	4/11/2010		
<i>Comments: Contributing property to a potential North Bolton Mid-Century Modern Historic District.</i>									
2789 Jolie Pointe Rd	1	EC	c.1958	Horizontal Board Wood Sheet	Ranch (Type)	Single Dwelling Ranch w/Garage	4/11/2010		
<i>Comments: Located within a potential North Bolton Mid-Century Modern Historic District.</i>									
2800 Jolie Pointe Rd	1	EC	c.1958	Vertical Board Wood:Other/Undefined	Ranch (Type)	Single Dwelling Ranch w/Garage	4/11/2010		
<i>Comments: Located within a potential North Bolton Mid-Century Modern Historic District.</i>									
2809 Jolie Pointe Rd	2	EC	c.1960	Vertical Board Horizontal Board	Split Level (Type)	Single Dwelling Split Level w/Garage	4/11/2010		
<i>Comments: Contributing property to a potential North Bolton Mid-Century Modern Historic District.</i>									
2810 Jolie Pointe Rd	2	NC	c.1960	Wood Sheet Wood:Other/Undefined	Split Level (Type)	Single Dwelling Split Level w/Garage	4/11/2010		
<i>Comments: Located within a potential North Bolton Mid-Century Modern Historic District.</i>									
2820 Jolie Pointe Rd	1	EC	c.1960	Vertical Board Wood Sheet	Ranch (Type)	Single Dwelling Ranch w/Garage	4/11/2010		
<i>Comments: Located within a potential North Bolton Mid-Century Modern Historic District.</i>									
2900 Jolie Pointe Rd	2	NC	c.1960	Wood:Other/Undefined	Split Entry (Type)	Single Dwelling Split Entry w/Garage	4/11/2010		
<i>Comments: Located within a potential North Bolton Mid-Century Modern Historic District.</i>									
5720 K St	2	NC	c.1958	Shingle Vertical Board	Split Level (Type)	Single Dwelling Split Level w/Garage	7/6/2010		
5732 K St	2	NC	c.1960	Wood Sheet	Split Entry (Type)	Single Dwelling Split Entry w/Garage	4/28/2010		
5745 K St	1	NC	c.1958	Horizontal Board	Ranch (Type)	Single Dwelling Ranch w/Garage	4/28/2010		

### Architectural Survey Data for West Linn - Bolton Neighborhood RLS 2010 Oregon State Historic Preservation Office




Address/ Property Name	Ht	Eval/ NR	Yr(s) Built	Materials	Arch Classifs/Styles	Orig. Use/ Plan (Type)	RLS / ILS Dates	Listed Date	
5746 K St	2	NC	c.1959	Wood Sheet	Split Entry (Type)	Single Dwelling Split Entry w/Garage	4/28/2010		
5764 K St	1	NC	c.1962	Vinyl Siding	Ranch (Type)	Single Dwelling Ranch w/Garage	4/28/2010		
5765 K St	1	NC	c.1958	Vinyl Siding Standard Brick	Ranch (Type)	Single Dwelling Ranch w/Garage	4/28/2010		
2561 La Fave St	1	EC	c.1960	Vertical Board	Split Level (Type)	Single Dwelling Split Level w/Garage	4/11/2010		
					<i>Comments: Located within a potential North Bolton Mid-Century Modern Historic District.</i>				
2607 La Fave St	1	NC	c.1960	Wood Sheet Horizontal Board	Ranch (Type)	Single Dwelling Ranch w/Garage	4/11/2010		
					<i>Comments: Located within a potential North Bolton Mid-Century Modern Historic District.</i>				
2610 La Fave St	1	EC	c.1958	Vertical Board Horizontal Board	Ranch (Type)	Single Dwelling Ranch w/Garage	4/11/2010		
					<i>Comments: Contributing property to a potential North Bolton Mid-Century Modern Historic District. Could also be individually eligible for listing on the National Register.</i>				
2630 La Fave St	2	EC	c.1960	Horizontal Board	Ranch (Type)	Single Dwelling Ranch w/Garage	4/11/2010		
					<i>Comments: Located within a potential North Bolton Mid-Century Modern Historic District.</i>				
2635 La Fave St	2	NC	c.1960	Horizontal Board Standard Brick	Ranch (Type)	Single Dwelling Ranch w/Garage	4/11/2010		
					<i>Comments: Located within a potential North Bolton Mid-Century Modern Historic District.</i>				
2690 La Fave St	1	NC	c.1962	Horizontal Board Standard Brick	Ranch (Type)	Single Dwelling Ranch/Rambler	4/11/2010		
					<i>Comments: Located within a potential North Bolton Mid-Century Modern Historic District.</i>				
2693 La Fave St	2	EC	c.1961	Horizontal Board	Split Level (Type)	Single Dwelling Split Level w/Garage	4/11/2010		
					<i>Comments: Located within a potential North Bolton Mid-Century Modern Historic District.</i>				













Architectural Survey Data for West Linn - Bolton Neighborhood RLS 2010  
Oregon State Historic Preservation Office

Address/ Property Name	Ht	Eval/ NR	Yr(s) Built	Materials	Arch Classifs/Styles	Orig. Use/ Plan (Type)	RLS / ILS Dates	Listed Date	
2718 La Fave St	2	NC	c.1962	Horizontal Board Standard Brick	Ranch (Type)	Single Dwelling Ranch w/Garage	4/11/2010		
<i>Comments: Located within a potential North Bolton Mid-Century Modern Historic District.</i>									
2721 La Fave St	1	NC	c.1960	Horizontal Board	Ranch (Type)	Single Dwelling Ranch w/Garage	4/11/2010		
<i>Comments: Located within a potential North Bolton Mid-Century Modern Historic District.</i>									
2746 La Fave St	1	NC	c.1962	Horizontal Board Vertical Board	Ranch (Type)	Single Dwelling Ranch w/Garage	4/11/2010		
<i>Comments: Located within a potential North Bolton Mid-Century Modern Historic District.</i>									
2747 La Fave St	2	EC	c.1961	Horizontal Board Standard Brick	Ranch (Type)	Single Dwelling Ranch w/Garage	4/11/2010		
<i>Comments: Contributing property to a potential North Bolton Mid-Century Modern Historic District.</i>									
2784 La Fave St	2	EC	c.1960	Horizontal Board Standard Brick	Split Level (Type)	Single Dwelling Split Level w/Garage	4/11/2010		
<i>Comments: Located within a potential North Bolton Mid-Century Modern Historic District.</i>									
2791 La Fave St	1	NC	c.1960	Wood Sheet	Ranch (Type)	Single Dwelling Ranch/Rambler	4/11/2010		
<i>Comments: Located within a potential North Bolton Mid-Century Modern Historic District.</i>									
2811 La Fave St	1	EC	c.1960	Horizontal Board Stone:Other/Undefined	Ranch (Type)	Single Dwelling Ranch w/Garage	4/11/2010		
<i>Comments: Located within a potential North Bolton Mid-Century Modern Historic District.</i>									
2814 La Fave St	1	EC	c.1959	Vertical Board Standard Brick	Ranch (Type)	Single Dwelling Ranch w/Garage	4/11/2010		
<i>Comments: Located within a potential North Bolton Mid-Century Modern Historic District.</i>									
6705 Larson Ave	1	EC	c.1962	Horizontal Board	Ranch (Type)	Single Dwelling Ranch w/Garage	4/11/2010		
1420 Lewis St	2	NC	c.1936	Vinyl Siding Shingle	WWII Era Cottage (Type)	Single Dwelling WWII-Era Cottage	4/28/2010		











Architectural Survey Data for West Linn - Bolton Neighborhood RLS 2010  
Oregon State Historic Preservation Office

Address/ Property Name	Ht	Eval/ NR	Yr(s) Built	Materials	Arch Classifs/Styles	Orig. Use/ Plan (Type)	RLS / ILS Dates	Listed Date		
1592 Lewis St	1	EC	c.1957	Horizontal Board	Ranch (Type)	Single Dwelling Ranch w/Garage	4/28/2010			
1596 Lewis St	1	EC	c.1960	Vertical Board	Contemporary	Single Dwelling Contemporary	4/28/2010			
1824 Lewthwaite St	2	NC	c.1959	Vertical Board	Ranch (Type)	Single Dwelling Rectangular Block	4/28/2010			
1834 Lewthwaite St	1	NC	c.1959	Half Timbering	Ranch (Type)	Single Dwelling Ranch/Rambler	7/6/2010			
6842 Lowell Ave	1	EC	c.1960	Wood Sheet	Ranch (Type)	Single Dwelling Ranch w/Garage	4/11/2010			
				<i>Comments: Located within a potential North Bolton Mid-Century Modern Historic District.</i>						
6948 Lowell Ave	1	NC	c.1960	Horizontal Board Wood Sheet	Ranch (Type)	Single Dwelling Ranch w/Garage	4/11/2010			
				<i>Comments: Located within a potential North Bolton Mid-Century Modern Historic District.</i>						
6485 Lowry Dr	2	NC	c.1946	Horizontal Board	Minimal Traditional	Single Dwelling WWII-Era Cottage	4/11/2010			
6495 Lowry Dr	2	NC	c.1928	Horizontal Board	Bungalow (Type)	Single Dwelling Bungalow	4/11/2010			
6515 Lowry Dr	2	NC	c.1912	Horizontal Board Shingle	Bungalow (Type)	Single Dwelling Bungalow	4/11/2010			
6533 Lowry Dr	1	EC	c.1910	Horizontal Board Shingle	Queen Anne	Single Dwelling Crosswing	4/11/2010			

Architectural Survey Data for West Linn - Bolton Neighborhood RLS 2010  
Oregon State Historic Preservation Office












Address/ Property Name	Ht	Eval/ NR	Yr(s) Built	Materials	Arch Classifs/Styles	Orig. Use/ Plan (Type)	RLS / ILS Dates	Listed Date	
6540 Lowry Dr	1	EC	c.1962	Shingle Standard Brick	Ranch (Type)	Single Dwelling Ranch w/Garage	4/11/2010		
6545 Lowry Dr	2	EC	c.1920	Horizontal Board  <i>Comments: PEE on file</i>	Craftsman	Single Dwelling Bungalow	4/11/2010		
6565 Lowry Dr	1	NC	c.1960	Horizontal Board	Ranch (Type)	Single Dwelling Ranch w/Garage	4/11/2010		
6575 Lowry Dr	2	NC	c.1924	Vinyl Siding	Bungalow (Type)	Single Dwelling Bungalow	4/11/2010		
6580 Lowry Dr	1	NC	c.1948	Horizontal Board Vertical Board	Ranch (Type)	Single Dwelling Early Ranch/Rambler	4/11/2010		
6605 Lowry Dr	1	EC	c.1963	Horizontal Board Roman Brick	Ranch (Type)	Single Dwelling Ranch w/Garage	4/11/2010		
6625 Lowry Dr	1	NC	c.1950	Vinyl Siding	Ranch (Type)	Single Dwelling Ranch w/Garage	4/11/2010		
2705 Magone Lane	1	NC	c.1936	Cedar Shake Shingle Standard Brick	Ranch (Type)	Single Dwelling Ranch w/Garage	4/28/2010		
2715 Magone Lane	1	NC	c.1954	Horizontal Board Wood Sheet	Ranch (Type)	Single Dwelling Ranch w/Garage	4/28/2010		
2735 Magone Lane	1	NC	c.1963	Horizontal Board	Ranch (Type)	Single Dwelling Ranch w/Garage	4/28/2010		

### Architectural Survey Data for West Linn - Bolton Neighborhood RLS 2010 Oregon State Historic Preservation Office

Address/ Property Name	Ht	Eval/ NR	Yr(s) Built	Materials	Arch Classifs/Styles	Orig. Use/ Plan (Type)	RLS / ILS Dates	Listed Date		
2130 Maple Terrace	2	EC	c.1920	Horizontal Board	Colonial Revival	Single Dwelling Foursquare (Box)	4/28/2010			
2140 Maple Terrace	1	NC	c.1962	Vertical Board Standard Brick	Ranch (Type)	Single Dwelling Ranch w/Garage	4/11/2010			
2493 Mark Lane	1	NC	c.1962	Wood:Other/Undefined	Ranch (Type)	Single Dwelling Ranch w/Garage	4/11/2010			
				<i>Comments: Located within a potential North Bolton Mid-Century Modern Historic District.</i>						
2515 Mark Lane	1	EC	c.1962	Horizontal Board Standard Brick	Ranch (Type)	Single Dwelling Ranch w/Garage	4/11/2010			
				<i>Comments: Located within a potential North Bolton Mid-Century Modern Historic District.</i>						
2533 Mark Lane	1	NC	c.1962	Wood Sheet Standard Brick	Ranch (Type)	Single Dwelling Ranch w/Garage	4/11/2010			
				<i>Comments: Located within a potential North Bolton Mid-Century Modern Historic District.</i>						
2548 Mark Lane	1	EC	c.1961	Horizontal Board Standard Brick	Ranch (Type)	Single Dwelling Ranch w/Garage	4/11/2010			
				<i>Comments: Located within a potential North Bolton Mid-Century Modern Historic District.</i>						
2565 Mark Lane	1	EC	c.1962	Horizontal Board Standard Brick	Split Level (Type)	Single Dwelling Split Level w/Garage	4/11/2010			
				<i>Comments: Located within a potential North Bolton Mid-Century Modern Historic District.</i>						
2576 Mark Lane	1	EC	c.1962	Horizontal Board	Ranch (Type)	Single Dwelling Ranch w/Garage	4/11/2010			
				<i>Comments: Polygonal bay window. Located within a potential North Bolton Mid-Century Modern Historic District.</i>						
2587 Mark Lane	1	EC	c.1961	Horizontal Board Standard Brick	Ranch (Type)	Single Dwelling Ranch w/Garage	4/11/2010			
				<i>Comments: Located within a potential North Bolton Mid-Century Modern Historic District.</i>						
2610 Mark Lane	1	NC	c.1962	Wood Sheet Standard Brick	Ranch (Type)	Single Dwelling Ranch w/Garage	4/11/2010			
				<i>Comments: Knotty pine front door. Located within a potential North Bolton Mid-Century Modern Historic District.</i>						











# Architectural Survey Data for West Linn - Bolton Neighborhood RLS 2010

## Oregon State Historic Preservation Office

Address/ Property Name	Ht	Eval/ NR	Yr(s) Built	Materials	Arch Classifs/Styles	Orig. Use/ Plan (Type)	RLS / ILS Dates	Listed Date	
2623 Mark Lane	2	EC	c.1963	Horizontal Board Standard Brick	Split Level (Type)	Single Dwelling Split Level w/Garage	4/11/2010		
<i>Comments: Located within a potential North Bolton Mid-Century Modern Historic District.</i>									
2634 Mark Lane	1	EC	c.1961	Horizontal Board Standard Brick	Ranch (Type)	Single Dwelling Ranch w/Garage	4/11/2010		
<i>Comments: Located within a potential North Bolton Mid-Century Modern Historic District.</i>									
2657 Mark Lane	1	NC	c.1961	Vertical Board Horizontal Board	Ranch (Type)	Single Dwelling Ranch w/Garage	4/11/2010		
<i>Comments: Located within a potential North Bolton Mid-Century Modern Historic District.</i>									
2666 Mark Lane	1	EC	c.1961	Horizontal Board Standard Brick	Ranch (Type)	Single Dwelling Ranch w/Garage	4/11/2010		
<i>Comments: Located within a potential North Bolton Mid-Century Modern Historic District.</i>									
2679 Mark Lane	1	NC	c.1961	Horizontal Board Standard Brick	Ranch (Type)	Single Dwelling Ranch w/Garage	4/11/2010		
<i>Comments: Original garage infilled. Located within a potential North Bolton Mid-Century Modern Historic District.</i>									
2688 Mark Lane	1	EC	c.1961	Horizontal Board Standard Brick	Ranch (Type)	Single Dwelling Ranch w/Garage	4/11/2010		
<i>Comments: Located within a potential North Bolton Mid-Century Modern Historic District.</i>									
2691 Mark Lane	1	EC	c.1961	Wood Sheet Standard Brick	Ranch (Type)	Single Dwelling Ranch w/Garage	4/11/2010		
<i>Comments: Located within a potential North Bolton Mid-Century Modern Historic District.</i>									
2720 Mark Lane	1	NC	c.1961	Horizontal Board	Ranch (Type)	Single Dwelling Ranch w/Garage	4/11/2010		
<i>Comments: Located within a potential North Bolton Mid-Century Modern Historic District.</i>									
2735 Mark Lane	1	EC	c.1962	Horizontal Board Standard Brick	Ranch (Type)	Single Dwelling Ranch w/Garage	4/11/2010		
<i>Comments: Contributing property to a potential North Bolton Mid-Century Modern Historic District.</i>									
2742 Mark Lane	2	EC	c.1961	Horizontal Board Standard Brick	Split Level (Type)	Single Dwelling Split Level w/Garage	4/11/2010		
<i>Comments: Located within a potential North Bolton Mid-Century Modern Historic District.</i>									
2751 Mark Lane	1	EC	c.1961	Horizontal Board Vertical Board	Ranch (Type)	Single Dwelling Ranch w/Garage	4/11/2010		
<i>Comments: Located within a potential North Bolton Mid-Century Modern Historic District.</i>									

### Architectural Survey Data for West Linn - Bolton Neighborhood RLS 2010

#### Oregon State Historic Preservation Office











Address/ Property Name	Ht	Eval/ NR	Yr(s) Built	Materials	Arch Classifs/Styles	Orig. Use/ Plan (Type)	RLS / ILS Dates	Listed Date	
2764 Mark Lane	1	EC	c.1961	Wood Sheet Standard Brick	Ranch (Type)	Single Dwelling Ranch w/Garage	4/11/2010		
<i>Comments: Located within a potential North Bolton Mid-Century Modern Historic District.</i>									
2777 Mark Lane	1	EC	c.1963	Horizontal Board	Ranch (Type)	Single Dwelling Ranch w/Garage	4/11/2010		
<i>Comments: Located within a potential North Bolton Mid-Century Modern Historic District.</i>									
2788 Mark Lane	1	EC	c.1961	Wood Sheet Standard Brick	Ranch (Type)	Single Dwelling Ranch w/Garage	4/11/2010		
<i>Comments: Contributing property to a potential North Bolton Mid-Century Modern Historic District.</i>									
2797 Mark Lane	2	NC	c.1963	Horizontal Board	Ranch (Type)	Single Dwelling Ranch w/Garage	4/11/2010		
<i>Comments: Located within a potential North Bolton Mid-Century Modern Historic District.</i>									
2808 Mark Lane	1	NC	c.1962	Wood Sheet Brick:Other/Undefined	Ranch (Type)	Single Dwelling Ranch w/Garage	4/11/2010		
<i>Comments: Located within a potential North Bolton Mid-Century Modern Historic District.</i>									
2815 Mark Lane	2	EC	c.1961	Horizontal Board	Split Level (Type)	Single Dwelling Split Level w/Garage	4/11/2010		
<i>Comments: Contributing property to a potential North Bolton Mid-Century Modern Historic District.</i>									
2824 Mark Lane	1	EC	c.1961	Horizontal Board	Ranch (Type)	Single Dwelling Ranch w/Garage	4/11/2010		
<i>Comments: Located within a potential North Bolton Mid-Century Modern Historic District.</i>									
2837 Mark Lane	2	EC	c.1963	Wood Sheet	Split Level (Type)	Single Dwelling Split Level w/Garage	4/11/2010		
<i>Comments: Contributing property to a potential North Bolton Mid-Century Modern Historic District.</i>									
2856 Mark Lane	1	EC	c.1960	Horizontal Board Vertical Board	Ranch (Type)	Single Dwelling Ranch w/Garage	4/11/2010		
<i>Comments: Located within a potential North Bolton Mid-Century Modern Historic District.</i>									
2863 Mark Lane	2	EC	c.1963	Horizontal Board	Split Level (Type)	Single Dwelling Split Level w/Garage	4/11/2010		
<i>Comments: Contributing property to a potential North Bolton Mid-Century Modern Historic District.</i>									
2878 Mark Lane	2	EC	c.1961	Horizontal Board Vertical Board	Split Level (Type)	Single Dwelling Split Level w/Garage	4/11/2010		
<i>Comments: Contributing property to a potential North Bolton Mid-Century Modern Historic District.</i>									

Evaluation Codes: ES=eligible/significant EC=eligible/contributing NC=not eligible/non-contributing NP=not eligible/out of period UN=undetermined/lack of info XD=demolished  
 NR Status Codes: NRI=individually listed NHD=listed in Hist Dist NRB=listed individually and w/i Hist Dist NHL=listed as National Hist Landmark

Architectural Survey Data for West Linn - Bolton Neighborhood RLS 2010  
Oregon State Historic Preservation Office











Address/ Property Name	Ht	Eval/ NR	Yr(s) Built	Materials	Arch Classifs/Styles	Orig. Use/ Plan (Type)	RLS / ILS Dates	Listed Date	
2887 Mark Lane	2	EC	c.1962	Horizontal Board	Split Level (Type)	Single Dwelling Split Level w/Garage	4/11/2010		
<i>Comments: Contributing property to a potential North Bolton Mid-Century Modern Historic District.</i>									
2892 Mark Lane	2	EC	c.1961	Horizontal Board Standard Brick	Split Level (Type)	Single Dwelling Split Level w/Garage	4/11/2010		
<i>Comments: Contributing property to a potential North Bolton Mid-Century Modern Historic District.</i>									
2903 Mark Lane	2	EC	c.1962	Horizontal Board Standard Brick	Split Level (Type)	Single Dwelling Split Level w/Garage	4/11/2010		
<i>Comments: Contributing property to a potential North Bolton Mid-Century Modern Historic District.</i>									
2918 Mark Lane	2	EC	c.1961	Vertical Board	Split Level (Type)	Single Dwelling Split Level w/Garage	4/11/2010		
<i>Comments: Contributing property to a potential North Bolton Mid-Century Modern Historic District. Detached outbuilding</i>									
2925 Mark Lane	2	EC	c.1961	Horizontal Board	Split Level (Type)	Single Dwelling Split Level w/Garage	4/11/2010		
<i>Comments: Polygonal bay window. Located within a potential North Bolton Mid-Century Modern Historic District.</i>									
2934 Mark Lane	1	EC	c.1960	Horizontal Board Standard Brick	Split Level (Type)	Single Dwelling Split Level w/Garage	6/28/2010		
<i>Comments: Located within a potential North Bolton Mid-Century Modern Historic District.</i>									
2941 Mark Lane	2	EC	c.1962	Horizontal Board Stucco	Split Level (Type)	Single Dwelling Split Level w/Garage	4/11/2010		
<i>Comments: Located within a potential North Bolton Mid-Century Modern Historic District.</i>									
2958 Mark Lane	1	EC	c.1961	Shingle	Split Level (Type)	Single Dwelling Split Level w/Garage	4/11/2010		
<i>Comments: Located within a potential North Bolton Mid-Century Modern Historic District.</i>									
2963 Mark Lane	2	EC	c.1961	Horizontal Board Standard Brick	Split Level (Type)	Single Dwelling Split Level w/Garage	4/11/2010		
<i>Comments: Polygonal bay window. 2 car garage. Located within a potential North Bolton Mid-Century Modern Historic District.</i>									
2979 Mark Lane	2	EC	c.1961	Horizontal Board Standard Brick	Split Level (Type)	Single Dwelling Split Level w/Garage	4/11/2010		
<i>Comments: Contributing property to a potential North Bolton Mid-Century Modern Historic District.</i>									

Architectural Survey Data for West Linn - Bolton Neighborhood RLS 2010  
Oregon State Historic Preservation Office











Address/ Property Name	Ht	Eval/ NR	Yr(s) Built	Materials	Arch Classifs/Styles	Orig. Use/ Plan (Type)	RLS / ILS Dates	Listed Date	
1725 McKillican St	2	EC	c.1935	Horizontal Board	Colonial Revival	Single Dwelling Cape Cod	7/6/2010		
1816 McKillican St	1	NC	c.1956	Synthetic Siding: Other/Undefi Wood Sheet	WWII Era Cottage (Type)	Single Dwelling WWII-Era Cottage w/Garage	7/6/2010		
1820 McKillican St	2	NC	c.1927	Synthetic Siding: Other/Undefi	Bungalow (Type)	Single Dwelling Bungalow	7/6/2010		
1923 McKillican St	2	NC	c.1956	Horizontal Board Vertical Board	Split Level (Type)	Single Dwelling Split Level	7/6/2010		
1923 McKillican St	2	NC	c.1956	Horizontal Board Vertical Board	Split Level (Type)	Single Dwelling Split Level	7/6/2010		
5575 McKillican Lane	1	NC	c.1948	Horizontal Board	WWII Era Cottage (Type)	Single Dwelling WWII-Era Cottage w/Garage	7/6/2010		
2404 Munger Dr	1	EC	c.1959	Vertical Board Standard Brick	Ranch (Type)	Single Dwelling Ranch w/Garage	4/11/2010		
<i>Comments: Contributing property to a potential North Bolton Mid-Century Modern Historic District. Irregular windows intact. Could be Register eligible</i>									
2492 Munger Dr	1	EC	c.1958	Horizontal Board Vertical Board	Ranch (Type)	Single Dwelling Ranch w/Garage	8/20/2010		
2497 Munger Dr	1	NC	c.1960	Horizontal Board Wood Sheet	Ranch (Type)	Single Dwelling Ranch w/Garage	4/11/2010		
<i>Comments: "L" Plan. Tawny. Located within a potential North Bolton Mid-Century Modern Historic District.</i>									
2500 Munger Dr	2	EC	c.1962	Horizontal Board Standard Brick	Split Level (Type)	Single Dwelling Split Level w/Garage	4/11/2010		
<i>Comments: Garage addition. Cement steps to porch. Located within a potential North Bolton Mid-Century Modern Historic District.</i>									













### Architectural Survey Data for West Linn - Bolton Neighborhood RLS 2010 Oregon State Historic Preservation Office

Address/ Property Name	Ht	Eval/ NR	Yr(s) Built	Materials	Arch Classifs/Styles	Orig. Use/ Plan (Type)	RLS / ILS Dates	Listed Date	
2534 Munger Dr	1	EC	c.1958	Wood Sheet Standard Brick	Ranch (Type)	Single Dwelling Ranch w/Garage	4/11/2010		
<i>Comments: Located within a potential North Bolton Mid-Century Modern Historic District.</i>									
5755 Perrin St	1	NC	c.1926	Shingle	Late 19th/20th Amer. Mvmts: Ot Vernacular	Single Dwelling Crosswing	4/28/2010		
5770 Perrin St	1	EC	c.1938	Vinyl Siding	Late 19th/20th Amer. Mvmts: Ot Vernacular	Single Dwelling Other Residential Type	4/28/2010		
5775 Perrin St	1	NC	c.1924	Vertical Board	Late 19th/20th Amer. Mvmts: Ot Vernacular	Single Dwelling Bungalow	4/28/2010		
5782 Perrin St	1	EC	c.1944	Horizontal Board	WWII Era Cottage (Type)	Single Dwelling WWII-Era Cottage	4/28/2010		
5785 Perrin St	1	EC	c.1958	Vinyl Siding	Ranch (Type)	Single Dwelling Ranch w/Garage	4/28/2010		
5795 Perrin St	1	EC	c.1958	Vinyl Siding	Ranch (Type)	Single Dwelling Ranch w/Garage	4/28/2010		
5807 Perrin St	2	NC	c.1923	Horizontal Board	Prairie School	Single Dwelling Bungalow	4/28/2010		
<i>Perfect Landscaping Co.</i>									
5825 Perrin St	1	NC	c.1947	Horizontal Board	Minimal Traditional	Single Dwelling Early Ranch/Rambler	4/28/2010		
5835 Perrin St	2	EC	c.1935	Horizontal Board	Minimal Traditional	Single Dwelling Bungalow	4/28/2010		












Architectural Survey Data for West Linn - Bolton Neighborhood RLS 2010  
Oregon State Historic Preservation Office

Address/ Property Name	Ht	Eval/ NR	Yr(s) Built	Materials	Arch Classifs/Styles	Orig. Use/ Plan (Type)	RLS / ILS Dates	Listed Date	
5879 Perrin St	2	NC	c.1950	Vinyl Siding	Ranch (Type)	Single Dwelling Ranch/Rambler	4/28/2010		
5889 Perrin St	1	NC	c.1946	Horizontal Board	Minimal Traditional	Single Dwelling Other Residential Type	4/28/2010		
5895 Perrin St	1	NC	c.1948	Synthetic Wood Siding	Minimal Traditional	Single Dwelling Other Residential Type	4/28/2010		
5905 Perrin St	2	NC	c.1941	Horizontal Board	Modern Period: Other Vernacular	Single Dwelling Other Residential Type	4/28/2010		
5915 Perrin St	1	EC	c.1950	Horizontal Board Roman Brick	WWII Era Cottage (Type)	Single Dwelling WWII-Era Cottage w/Garage	4/28/2010		
2660 Rainier Pl	2	NC	c.1962	Wood:Other/Undefined Wood Sheet <i>Comments: Located within a potential North Bolton Mid-Century Modern Historic District.</i>	Ranch (Type)	Single Dwelling Ranch w/Garage	4/11/2010		
2684 Rainier Pl	2	NC	c.1963	Wood Sheet Vertical Board	Split Level (Type)	Single Dwelling Split Level w/Garage	4/28/2010		
2700 Rainier Pl	2	EC	c.1961	Horizontal Board Standard Brick	Split Level (Type)	Single Dwelling Split Level w/Garage	4/11/2010		
2705 Rainier Pl	2	EC	c.1963	Horizontal Board Standard Brick	Split Level (Type)	Single Dwelling Split Level w/Garage	4/28/2010		
2711 Rainier Pl	1	EC	c.1963	Horizontal Board Standard Brick	Split Entry (Type)	Single Dwelling Split Entry w/Garage	4/28/2010		

Architectural Survey Data for West Linn - Bolton Neighborhood RLS 2010  
Oregon State Historic Preservation Office












Address/ Property Name	Ht	Eval/ NR	Yr(s) Built	Materials	Arch Classifs/Styles	Orig. Use/ Plan (Type)	RLS / ILS Dates	Listed Date	
2722 Rainier Pl	1	NC	c.1963	Wood:Other/Undefined	Ranch (Type)	Single Dwelling Ranch w/Garage	4/28/2010		
2737 Rainier Pl	2	NC	c.1962	Wood:Other/Undefined Wood Sheet	Split Level (Type)	Single Dwelling Split Level w/Garage	4/28/2010		
2740 Rainier Pl	1	NC	c.1960	Wood:Other/Undefined Horizontal Board	Ranch (Type)	Single Dwelling Ranch w/Garage	4/28/2010		
2789 Rainier Pl	2	NC	c.1962	Wood:Other/Undefined	Split Entry (Type)	Single Dwelling Split Entry w/Garage	4/11/2010		
2800 Rainier Pl	1	NC	c.1962	Vertical Board Wood:Other/Undefined	Ranch (Type)	Single Dwelling Ranch w/Garage	4/11/2010		
2803 Rainier Pl	1	EC	c.1962	Horizontal Board Wood Sheet	Ranch (Type)	Single Dwelling Ranch w/Garage	4/11/2010		
2810 Rainier Pl	2	NC	c.1962	Vertical Board Standard Brick	Split Entry (Type)	Single Dwelling Split Entry w/Garage	4/11/2010		
2811 Rainier Pl	1	EC	c.1962	Vertical Board Horizontal Board	Ranch (Type)	Single Dwelling Ranch w/Garage	4/11/2010		
5350 River St McLean House	2	EC	1927	Horizontal Board	Colonial Revival	Single Dwelling	4/28/2010		
<i>Comments: This property has been designated a West Linn City Landmark.</i>									
5493 River St	1	NC	c.1928	Shingle	Late 19th/20th Amer. Mvmts: Ot	Single Dwelling Other Residential Type	4/28/2010		

Architectural Survey Data for West Linn - Bolton Neighborhood RLS 2010  
Oregon State Historic Preservation Office

Address/ Property Name	Ht	Eval/ NR	Yr(s) Built	Materials	Arch Classifs/Styles	Orig. Use/ Plan (Type)	RLS / ILS Dates	Listed Date	
5496 River St  <i>Villa Holly River</i>	2	EC	c.1943	Standard Brick	English Cottage	Single Dwelling Period Cottage	4/28/2010		
5497 River St	2	NC	c.1937	Standard Brick	Mediterranean Revival	Single Dwelling Period Cottage	4/28/2010		
5505 River St	2	EC	c.1929	Standard Brick	English Cottage	Single Dwelling Period Cottage	4/28/2010		
5530 River St  <i>Comments: Contributing property to a potential River Street Mid-Century Modern Historic District.</i>	1	EC	c.1952	Shingle Standard Brick	Ranch (Type)	Single Dwelling Ranch/Rambler	4/28/2010		
5545 River St  <i>Comments: Contributing property to a potential River Street Mid-Century Modern Historic District.</i>	1	EC	c.1947	Standard Brick	Ranch (Type)	Single Dwelling Ranch w/Garage	4/28/2010		
5548 River St  <i>Comments: Contributing property to a potential River Street Mid-Century Modern Historic District.</i>	1	EC	c.1950	Sandstone	Ranch (Type)	Single Dwelling Ranch/Rambler	4/28/2010		
5555 River St	2	EC	c.1933	Shingle	Minimal Traditional	Single Dwelling Cape Cod	4/28/2010		
5560 River St	1	EC	c.1929	Horizontal Board Shingle	Bungalow (Type)	Single Dwelling Bungalow	4/28/2010		
5565 River St	2	EC	c.1933	Vinyl Siding Half Timbering	Tudor Revival	Single Dwelling Period Cottage	4/28/2010		
5567 River St	2	EC	c.1925	Shingle Horizontal Board	Colonial Revival	Single Dwelling Rectangular Block	4/28/2010		
5574 River St	1	EC	c.1947	Horizontal Board Vertical Board	Bungalow (Type)	Single Dwelling Bungalow	6/28/2010		











Evaluation Codes: ES=eligible/significant EC=eligible/contributing NC=not eligible/non-contributing NP=not eligible/out of period UN=undetermined/lack of info XD=demolished  
NR Status Codes: NRI=individually listed NHD=listed in Hist Dist NRB=listed individually and w/i Hist Dist NHL=listed as National Hist Landmark

Architectural Survey Data for West Linn - Bolton Neighborhood RLS 2010  
Oregon State Historic Preservation Office











Address/ Property Name	Ht	Eval/ NR	Yr(s) Built	Materials	Arch Classifs/Styles	Orig. Use/ Plan (Type)	RLS / ILS Dates	Listed Date	
5575 River St Herrman House	2	EC	1929	Shingle Stucco	English Cottage	Single Dwelling Period Cottage	4/28/2010		
<i>Comments: This property has been designated a West Linn City Landmark.</i>									
5577 River St	2	EC	c.1940	Horizontal Board Vertical Board	Colonial Revival	Single Dwelling Rectangular Block	4/28/2010		
5578 River St	2	EC	c.1938	Horizontal Board Vertical Board	English Cottage	Single Dwelling Period Cottage	6/28/2010		
5589 River St	2	NC	c.1948	Horizontal Board	Late 19th/20th Amer. Mvmts: Ot	Single Dwelling Other Residential Type	4/28/2010		
5594 River St	1	NC	c.1950	Vertical Board Shingle	Bungalow (Type)	Single Dwelling Bungalow	6/28/2010		
5612 River St	1	NC	c.1940	Synthetic Siding: Other/Undefi	Minimal Traditional	Single Dwelling Early Ranch/Rambler	4/28/2010		
5626 River St	2	NC	c.1940	Synthetic Wood Siding	English Cottage	Single Dwelling Period Cottage	4/28/2010		
5627 River St	1	EC	c.1950	Horizontal Board	Ranch (Type)	Single Dwelling Ranch w/Garage	4/28/2010		
5630 River St	1	NC	c.1941	Horizontal Board	WWII Era Cottage (Type)	Single Dwelling WWII-Era Cottage	4/28/2010		
5641 River St	1	EC	c.1951	Standard Brick Horizontal Board	Ranch (Type)	Single Dwelling Ranch w/Garage	4/28/2010		
5655 River St	2	EC	c.1941	Horizontal Board	Colonial Revival	Single Dwelling Cape Cod	4/28/2010		

Evaluation Codes: ES=eligible/significant EC=eligible/contributing NC=not eligible/non-contributing NP=not eligible/out of period UN=undetermined/lack of info XD=demolished  
NR Status Codes: NRI=individually listed NHD=listed in Hist Dist NRB=listed individually and w/i Hist Dist NHL=listed as National Hist Landmark











Architectural Survey Data for West Linn - Bolton Neighborhood RLS 2010  
Oregon State Historic Preservation Office

Address/ Property Name	Ht	Eval/ NR	Yr(s) Built	Materials	Arch Classifs/Styles	Orig. Use/ Plan (Type)	RLS / ILS Dates	Listed Date	
5681 River St	2	NC	c.1960	Shingle	Split Level (Type)	Single Dwelling Split Level w/Garage	4/28/2010		
5685 River St	2	NC	c.1932	Shingle	Tudor Revival	Single Dwelling Period Cottage	4/28/2010		
5693 River St	1	NC	c.1957	Stone:Other/Undefined	Ranch (Type)	Single Dwelling Ranch w/Garage	4/28/2010		
5720 River St	1	NC	c.1955	Horizontal Board Roman Brick	Ranch (Type)	Single Dwelling Ranch/Rambler	4/28/2010		
5735 River St	2	NC	c.1937	Stucco Stone:Other/Undefined	Tudor Revival	Single Dwelling Crosswing	4/28/2010		
5738 River St	2	NC	c.1953	Horizontal Board Roman Brick	Ranch (Type)	Single Dwelling Ranch w/Garage	4/28/2010		
5743 River St	2	NC	c.1935	Vinyl Siding Standard Brick	Cape Cod (Type)	Single Dwelling Crosswing	4/28/2010		
5757 River St	2	NC	c.1944	Horizontal Board Standard Brick	Contemporary	Single Dwelling Contemporary	4/28/2010		
5785 River St Maddox Woods	2	NC	c.1945	Cast Stone Horizontal Board	Late 19th/20th Amer. Mvmts: Ot Vernacular	Single Dwelling Bungalow	4/28/2010		
5741 Robert Moore St	2	NC	c.1935	Vinyl Siding	Minimal Traditional	Single Dwelling Other Residential Type	4/28/2010		

Architectural Survey Data for West Linn - Bolton Neighborhood RLS 2010  
Oregon State Historic Preservation Office











Address/ Property Name	Ht	Eval/ NR	Yr(s) Built	Materials	Arch Classifs/Styles	Orig. Use/ Plan (Type)	RLS / ILS Dates	Listed Date	
5794 Robert Moore St	2	NC	c.1933	Horizontal Board	English Cottage	Single Dwelling Period Cottage	4/28/2010		
5795 Robert Moore St	2	NC	c.1925	Stucco	Late 19th/20th Period Revivals:	Single Dwelling Other Residential Type	4/28/2010		
5796 Robert Moore St	2	EC	c.1935	Wood:Other/Undefined Standard Brick	English Cottage	Single Dwelling Period Cottage	4/28/2010		
5797 Robert Moore St	2	EC	1930	Stucco Wood:Other/Undefined	English Cottage	Single Dwelling Period Cottage	4/28/2010		
<i>Comments: This property has been designated a West Linn City Landmark.</i>									
5550 Sinclair St	1	NC	c.1955	Horizontal Board Vertical Board	Ranch (Type)	Single Dwelling Ranch w/Garage	6/28/2010		
5560 Sinclair St	1	NC	c.1954	Horizontal Board Wood Sheet	Ranch (Type)	Single Dwelling Early Ranch w/Garage	6/28/2010		
5620 Sinclair St	2	NC	c.1959	Horizontal Board	Late 19th/20th Amer. Mvmts: Ot Vernacular	Single Dwelling Bungalow	6/28/2010		
5625 Sinclair St	1	NC	c.1940	Shingle	WWII Era Cottage (Type)	Single Dwelling WWII-Era Cottage	4/28/2010		
5635 Sinclair St	1	EC	c.1960	Vinyl Siding	Ranch (Type)	Single Dwelling Ranch w/Garage	4/28/2010		
5636 Sinclair St	1	NC	c.1962	Horizontal Board Horizontal Board	Ranch (Type)	Single Dwelling Early Ranch/Rambler	6/28/2010		

Architectural Survey Data for West Linn - Bolton Neighborhood RLS 2010  
Oregon State Historic Preservation Office











Address/ Property Name	Ht	Eval/ NR	Yr(s) Built	Materials	Arch Classifs/Styles	Orig. Use/ Plan (Type)	RLS / ILS Dates	Listed Date	
5645 Sinclair St	1	NC	c.1960	Horizontal Board Wood Sheet	Ranch (Type)	Single Dwelling Ranch w/Garage	6/28/2010		
5714 Terrace Dr	1	NC	c.1961	Vertical Board	Ranch (Type)	Single Dwelling Ranch w/Garage	7/6/2010		
5718 Terrace Dr	1	EC	c.1958	Horizontal Board	Ranch (Type)	Single Dwelling Ranch w/Garage	7/6/2010		
5737 Terrace Dr	1	EC	c.1961	Vertical Board	Ranch (Type)	Single Dwelling Ranch w/Garage	7/6/2010		
5749 Terrace Dr	1	NC	c.1958	Horizontal Board	Ranch (Type)	Single Dwelling Ranch w/Garage	7/6/2010		
5767 Terrace Dr	2	EC	c.1963	Horizontal Board	Split Level (Type)	Single Dwelling Split Level w/Garage	7/6/2010		
5007 Territorial Dr	2	NC	c.1922	Horizontal Board	Bungalow (Type)	Single Dwelling Bungalow	7/6/2010		
5023 Territorial Dr	2	EC	c.1932	Stucco	Bungalow (Type)	Single Dwelling Bungalow	7/6/2010		
5039 Territorial Dr	1	NC	c.1920	Horizontal Board	Bungalow (Type)	Single Dwelling Bungalow	7/6/2010		
5083 Territorial Dr	1	EC	c.1952	Vertical Board	Contemporary	Single Dwelling Contemporary	7/6/2010		














Architectural Survey Data for West Linn - Bolton Neighborhood RLS 2010  
Oregon State Historic Preservation Office

Address/ Property Name	Ht	Eval/ NR	Yr(s) Built	Materials	Arch Classifs/Styles	Orig. Use/ Plan (Type)	RLS / ILS Dates	Listed Date	
2093 Tompkins St	1	NC	c.1929	Vinyl Siding	Ranch (Type)	Multiple Dwelling Other Apt./Hotel Plan	4/11/2010		
2197 Tompkins St	1	EC	c.1930	Vinyl Siding	Minimal Traditional Tudor Revival	Single Dwelling Period Cottage	4/11/2010		
6423 Tompkins Ct	1	EC	c.1962	Horizontal Board Standard Brick	Ranch (Type)	Single Dwelling Ranch w/Garage	4/11/2010		
2830 Treetop Lane	1	NC	c.1956	Horizontal Board Vertical Board	Ranch (Type)	Single Dwelling Ranch w/Garage	4/28/2010		
2488 Tulane St	2	NC	c.1951	Horizontal Board Wood Sheet	Split Level (Type)	Single Dwelling Split Level w/Garage	4/28/2010		
2700 Underhill Lane	1	NC	c.1949	Shingle	Ranch (Type)	Single Dwelling Ranch w/Garage	4/28/2010		
2123 Webb St	1	NC	c.1955	Vertical Board	Contemporary	Single Dwelling Contemporary	4/28/2010		
20255 Willamette Dr	2	eC	c.1937	Horizontal Board	Colonial Revival	Single Dwelling Hall-Parlor	7/6/2010		
20375 Willamette Dr	2	eC	c.1927	Stucco	Mediterranean Revival	Single Dwelling Crosswing - Double	7/6/2010		
					<i>Comments: This property has been designated a West Linn City Landmark.</i>				
20425 Willamette Dr	2	eC	c.1928	Stucco	Tudor Revival	Single Dwelling Double Crib Barn	7/6/2010		
					<i>Comments: Likely NR eligible</i>				

Architectural Survey Data for West Linn - Bolton Neighborhood RLS 2010  
Oregon State Historic Preservation Office












Address/ Property Name	Ht	Eval/ NR	Yr(s) Built	Materials	Arch Classifs/Styles	Orig. Use/ Plan (Type)	RLS / ILS Dates	Listed Date		
20550 Willamette Dr	1	NC	c.1948	Wood Sheet Horizontal Board	Ranch (Type)	Single Dwelling Ranch w/Garage	4/28/2010			
20655 Willamette Dr	1	NC	c.1949	Horizontal Board	Ranch (Type)	Single Dwelling Ranch w/Garage	7/6/2010			
20685 Willamette Dr	2	EC	c.1928	Horizontal Board	Colonial Revival	Single Dwelling Central Blk w/Proj Bays	7/6/2010			
				<i>Comments: This property has been designated a West Linn City Landmark. It is also likely eligible for the National Register of Historic Places.</i>						
20725 Willamette Dr	2	EC	c.1938	Shingle Standard Brick	English Cottage Tudor Revival	Single Dwelling Crosswing - Half	7/6/2010			
				<i>Comments: This property has been designated a West Linn City Landmark.</i>						
20760 Willamette Dr	1	NC	c.1930	Stucco	Spanish Revival	Single Dwelling Period Cottage	4/28/2010			
20775 Willamette Dr	2	nC	c.1955	Horizontal Board Vertical Board	Contemporary	Single Dwelling Contemporary	7/6/2010			
20785 Willamette Dr	1	NC	c.1905	Shingle	Other / Undefined	Single Dwelling Other Residential Type	7/6/2010			
20825 Willamette Dr	2	NC	c.1920	Horizontal Board Vertical Board	Split Entry (Type)	Single Dwelling Split Entry w/Garage	7/6/2010			
20845 Willamette Dr	1	EC	c.1954	Horizontal Board	Ranch (Type)	Single Dwelling Ranch w/Garage	7/6/2010			
20865 Willamette Dr	2	EC	c.1936	Horizontal Board Shingle	Cape Cod (Type) Minimal Traditional	Single Dwelling Cape Cod	7/6/2010			

Architectural Survey Data for West Linn - Bolton Neighborhood RLS 2010  
Oregon State Historic Preservation Office

Address/ Property Name	Ht	Eval/ NR	Yr(s) Built	Materials	Arch Classifs/Styles	Orig. Use/ Plan (Type)	RLS / ILS Dates	Listed Date	
20925 Willamette Dr	1	NC	c.1930	Shingle	Bungalow (Type)	Single Dwelling Bungalow	7/6/2010		
20930 Willamette Dr	2	NC	c.1919	Horizontal Board	Late 19th/20th Amer. Mvmts: Ot Vernacular	Single Dwelling Crosswing	4/28/2010		
21040 Willamette Dr	1	NC	c.1947	Horizontal Board	WWII Era Cottage (Type)	Single Dwelling WWII-Era Cottage	4/28/2010		
21395 Willamette Dr	1	EC	c.1935	Shingle	Bungalow (Type)	Single Dwelling Hall-Parlor	7/6/2010		
21485-21495 Willamette Dr	1	NC	c.1930	Cement Fiber Siding	Late 19th/20th Amer. Mvmts: Ot Vernacular	Multiple Dwelling Double House/Duplex	7/6/2010		
21635 Willamette Dr	2	NC	c.1946	Aluminum Siding	Minimal Traditional WWII Era Cottage (Type)	Single Dwelling WWII-Era Cottage w/Garage	7/6/2010		
21655 Willamette Dr	1	EC	c.1940	Horizontal Board	Minimal Traditional WWII Era Cottage (Type)	Single Dwelling Period Cottage	7/6/2010		
21665 Willamette Dr	2	NC	c.1928	Stucco	Bungalow (Type)	Single Dwelling Bungalow	7/18/2010		
21695 Willamette Dr	2	NC	c.1939	Horizontal Board	Late 19th/20th Amer. Mvmts: Ot	Single Dwelling Other Residential Type	7/6/2010		
21715 Willamette Dr	1	NC	c.1927	Horizontal Board Shingle	WWII Era Cottage (Type)	Single Dwelling WWII-Era Cottage	7/6/2010		
21730 Willamette Dr	2	NC	c.1930	Horizontal Board	Bungalow (Type)	Single Dwelling Bungalow	4/28/2010		











Evaluation Codes: ES=eligible/significant EC=eligible/contributing NC=not eligible/non-contributing NP=not eligible/out of period UN=undetermined/lack of info XD=demolished  
NR Status Codes: NRI=individually listed NHD=listed in Hist Dist NRB=listed individually and w/i Hist Dist NHL=listed as National Hist Landmark

Architectural Survey Data for West Linn - Bolton Neighborhood RLS 2010  
Oregon State Historic Preservation Office



Address/ Property Name	Ht	Eval/ NR	Yr(s) Built	Materials	Arch Classifs/Styles	Orig. Use/ Plan (Type)	RLS / ILS Dates	Listed Date	
21735 Willamette Dr	1	EC	1924	Horizontal Board	English Cottage	Single Dwelling Bungalow	7/18/2010		
21755 Willamette Dr	1	NC	c.1950	Vertical Board	WWII Era Cottage (Type)	Single Dwelling WWII-Era Cottage	7/18/2010		
21765 Willamette Dr	1	NC	c.1920	Shingle	Craftsman Bungalow (Type)	Single Dwelling Bungalow	4/28/2010		
21775 Willamette Dr	1	EC	c.1925	Stucco	Bungalow (Type)	Single Dwelling Bungalow	7/18/2010		
21795 Willamette Dr	1	EC	c.1910	Horizontal Board	Colonial Revival	Single Dwelling Bungalow	7/18/2010		
21815 Willamette Dr	2	NC	c.1920	Horizontal Board	Bungalow (Type)	Single Dwelling Bungalow	7/18/2010		
21835 Willamette Dr	1	NC	c.1924	Horizontal Board	Bungalow (Type)	Single Dwelling Bungalow	7/18/2010		
21845 Willamette Dr	2	EC	c.1929	Horizontal Board	English Cottage	Single Dwelling Period Cottage	7/18/2010		
21855 Willamette Dr	1	NC	c.1924	Horizontal Board	Bungalow (Type)	Single Dwelling Bungalow	7/18/2010		
21885 Willamette Dr	1	EC	c.1925	Horizontal Board	Bungalow (Type)	Single Dwelling Bungalow	7/18/2010		
21895 Willamette Dr	1	NC	c.1925	Aluminum Siding Pebble-finish Stucco	Bungalow (Type)	Single Dwelling Bungalow	7/18/2010		

Evaluation Codes: ES=eligible/significant EC=eligible/contributing NC=not eligible/non-contributing NP=not eligible/out of period UN=undetermined/lack of info XD=demolished  
NR Status Codes: NRI=individually listed NHD=listed in Hist Dist NRB=listed individually and w/i Hist Dist NHL=listed as National Hist Landmark

Architectural Survey Data for West Linn - Bolton Neighborhood RLS 2010  
Oregon State Historic Preservation Office

Address/ Property Name	Ht	Eval/ NR	Yr(s) Built	Materials	Arch Classifs/Styles	Orig. Use/ Plan (Type)	RLS / ILS Dates	Listed Date		
21925 Willamette Dr	1	EC	c.1927	Pebble-finish Stucco	English Cottage	Single Dwelling Period Cottage	7/18/2010			
22025 Willamette Dr	1	EC	c.1923	Stucco	Mediterranean Revival	Single Dwelling	7/18/2010			
22820-22830 Willamette Dr		NC	c.1920	Standard Brick	Commercial (Type)	COMMERCIAL: General 2-Part Block	8/20/2010			
				<i>Comments: This property has been designated a West Linn City Landmark.</i>						
22825 Willamette Dr  West Linn City Hall	2	EC	c.1925	Standard Brick	Beaux Arts	Organizational Commercial/Industrial Block	8/20/2010			
				<i>Comments: This property has been designated a West Linn City Landmark.</i>						
22840 Willamette Dr	2	EC	c.1920	Standard Brick	Classical Revival: other	Multiple Dwelling Double-Loaded Corridor Apt.	8/20/2010			
				<i>Comments: This property has been designated a West Linn City Landmark.</i>						
4795 Willamette Falls Dr	2	NC	c.1915	Horizontal Board	Arts & Crafts	Single Dwelling Bungalow	7/6/2010			
				<i>Comments: Located within a potential Willamette Falls Drive Historic District.</i>						
4805 Willamette Falls Dr Lewthwaite House	2	EC	1903	Shingle	Bungalow (Type)	Single Dwelling Bungalow	6/28/2010			
				<i>Comments: Contributes to a potential 4800 Willamette Falls Drive Historic District.</i>						
4835 Willamette Falls Dr Pickens House	2	EC	1910	Horizontal Board	Bungalow (Type)	Single Dwelling Crosswing - Half	6/28/2010			
				<i>Comments: This property has been designated a West Linn City Landmark. It also contributes to a potential 4800 Willamette Falls Drive Historic District.</i>						
4845 Willamette Falls Dr Shank House	3	EC	1915	Horizontal Board	Bungalow (Type)	Single Dwelling Foursquare (Box)	6/28/2010			
				<i>Comments: This property has been designated a West Linn City Landmark. It also contributes to a potential 4800 Willamette Falls Drive Historic District.</i>						
4865 Willamette Falls Dr Lewthwaite House	2	EC	c.1915	Cement Fiber Siding	Craftsman	Single Dwelling Foursquare (Box)	4/28/2010			
				<i>Comments: This property has been designated a West Linn City Landmark. It also contributes to a potential 4800 Willamette Falls Drive Historic District.</i>						











**Architectural Survey Data for West Linn - Bolton Neighborhood RLS 2010**  
**Oregon State Historic Preservation Office**

Address/ Property Name	Ht	Eval/ NR	Yr(s) Built	Materials	Arch Classifs/Styles	Orig. Use/ Plan (Type)	RLS / ILS Dates	Listed Date	
4875 Willamette Falls Dr	2	NC	c.1916	Cement Fiber Siding	Late 19th/20th Amer. Mvmts: Ot Other / Undefined	Single Dwelling Other Residential Type	4/28/2010		
<i>Comments: This property is located within a potential 4800 Willamette Falls Drive Historic District.</i>									
4891 Willamette Falls Dr Lewthwaite-Moffat House <i>Lewthwaite, John, House</i>	3	ES NRI	1896	Wood:Other/Undefined	Queen Anne	Single Dwelling	6/28/2010	1/21/1994	
<i>Comments: This property has been designated a West Linn City Landmark.</i>									

**Total Resources Identified: 423**











### Architectural Survey Data for West Linn - Sunset Neighborhood 2010

#### Oregon State Historic Preservation Office

Address/ Property Name	Ht	Eval/ NR	Yr(s) Built	Materials	Arch Classifs/Styles	Orig. Use/ Plan (Type)	RLS / ILS Dates	Listed Date		
4600 Alder St	2	EC	c.1900	Horizontal Board Shingle	Victorian Eclectic	Single Dwelling Crosswing	4/11/2010			
				<i>Comments: This property has been designated a West Linn City Landmark.</i>						
4650 Alder St	2	EC	c.1905	Horizontal Board Shingle	Queen Anne	Single Dwelling Crosswing - Half	4/11/2010			
				<i>Comments: Windows altered</i>						
4675 Alder St	2	NP	c.1980	Wood Sheet	Modern Period: Other	Single Dwelling Other Late 20th Century Type	8/20/2010			
4680 Alder St	2	NC	c.1920	Horizontal Board	Bungalow (Type)	Single Dwelling Bungalow	4/11/2010			
				<i>Comments: 1 story gabled outbuilding</i>						
4693 Alder St	2	NC	c.1950	Stucco: Other/Undefined	Late 20th Century: Other	Single Dwelling Other Residential Type	4/11/2010			
				<i>Comments: One story outbuilding</i>						
4710 Alder St	2	NC	c.1930	Synthetic Siding: Other/Undefi	Minimal Traditional	Single Dwelling Other Residential Type	4/11/2010			
				<i>Comments: Porch &amp; windows altered</i>						
4711 Alder St	1	NC	c.1925	Horizontal Board	Late 19th/20th Period Revivals:	Single Dwelling Crosswing	4/11/2010			
				<i>Comments: Porch &amp; window alterations</i>						
4730 Alder St	2	NC	c.1945	Shingle	Minimal Traditional	Single Dwelling WWII-Era Cottage	4/11/2010			
4740 Alder St	2	EC	c.1940	Horizontal Board	Late 19th/20th Amer. Mvmts: Ot Vernacular	Single Dwelling WWII-Era Cottage	4/11/2010			
4760 Alder St	1	NC	c.1935	Synthetic Siding: Other/Undefi	Minimal Traditional	Single Dwelling Bungalow	4/11/2010			
				<i>Comments: Porch &amp; window alterations</i>						

### Architectural Survey Data for West Linn - Sunset Neighborhood 2010











#### Oregon State Historic Preservation Office

Address/ Property Name	Ht	Eval/ NR	Yr(s) Built	Materials	Arch Classifs/Styles	Orig. Use/ Plan (Type)	RLS / ILS Dates	Listed Date	
4626 Bittner St	1	NC	c.1947	Horizontal Board	Minimal Traditional	Single Dwelling WWII-Era Cottage	4/11/2010		
4642 Bittner St	1	EC	c.1947	Horizontal Board	WWII Era Cottage (Type)	Single Dwelling WWII-Era Cottage	4/11/2010		
4650 Bittner St	1	NC	c.1947	Vinyl Siding	Late 19th/20th Amer. Mvmts: Ot	Single Dwelling Other/Undefined	4/11/2010		
4666 Bittner St	1	EC	c.1947	Horizontal Board Standard Brick	WWII Era Cottage (Type)	Single Dwelling WWII-Era Cottage	4/11/2010		
4680 Bittner St	1	EC	c.1947	Shingle	WWII Era Cottage (Type)	Single Dwelling WWII-Era Cottage	4/11/2010		
4696 Bittner St	1	EC	c.1947	Horizontal Board	WWII Era Cottage (Type)	Single Dwelling WWII-Era Cottage	4/11/2010		
4720 Bittner St	1	NC	c.1947	Horizontal Board	Minimal Traditional	Single Dwelling Early Ranch/Rambler	4/11/109		
4760 Bittner St	1	NC	c.1947	Horizontal Board Standard Brick	Ranch (Type)	Single Dwelling Early Ranch w/Garage	4/11/2010		
4776 Bittner St	1	NC	c.1946	Horizontal Board Stone:Other/Undefined	WWII Era Cottage (Type)	Single Dwelling WWII-Era Cottage	4/11/2010		
4790 Bittner St	1	NC	c.1947	Horizontal Board	WWII Era Cottage (Type)	Single Dwelling WWII-Era Cottage	4/11/2010		













### Architectural Survey Data for West Linn - Sunset Neighborhood 2010

#### Oregon State Historic Preservation Office

Address/ Property Name	Ht	Eval/ NR	Yr(s) Built	Materials	Arch Classifs/Styles	Orig. Use/ Plan (Type)	RLS / ILS Dates	Listed Date	
2551 Cambridge St	1	NC	c.1955	Horizontal Board Standard Brick	Ranch (Type)	Single Dwelling Early Ranch/Rambler	4/11/2010		
2573 Cambridge St	1	NC	c.1955	Horizontal Board	Ranch (Type)	Single Dwelling Early Ranch/Rambler	4/11/2010		
2634 Cambridge St	1	NC	c.1956	Wood Sheet	Ranch (Type)	Single Dwelling Early Ranch/Rambler	4/11/2010		
2660 Cambridge St	1	NC	c.1950	Vinyl Siding	Late 20th Century: Other	Single Dwelling Double Pile	4/11/2010		
2785 Cambridge St	1	EC	c.1953	Horizontal Board	WWII Era Cottage (Type)	Single Dwelling WWII-Era Cottage	4/11/2010		
2042 Canemah St	2	NC	c.1910	Shingle	Late 19th/20th Amer. Mvmts: Ot Vernacular	Single Dwelling Rectangular Block	4/11/2010		
2046 Canemah St	1	NC	c.1963	Horizontal Board	Ranch (Type)	Single Dwelling Early Ranch/Rambler	4/11/2010		
2060 Canemah St	1	NC	c.1963	Horizontal Board	Ranch (Type)	Single Dwelling Early Ranch/Rambler	4/11/2010		
2063 Canemah St	2	NC	c.1920	Vinyl Siding	Late 19th/20th Amer. Mvmts: Ot	Single Dwelling Rectangular Block	4/11/2010		
2081 Canemah St	1	NC	c.1962	Horizontal Board	Ranch (Type)	Single Dwelling Ranch w/Garage	4/11/2001		












### Architectural Survey Data for West Linn - Sunset Neighborhood 2010

#### Oregon State Historic Preservation Office

Address/ Property Name	Ht	Eval/ NR	Yr(s) Built	Materials	Arch Classifs/Styles	Orig. Use/ Plan (Type)	RLS / ILS Dates	Listed Date	
2086 Canemah St	1	NC	c.1960	Horizontal Board	Late 20th Century: Other	Single Dwelling Other Late 20th Century Type	4/11/2010		
2155 Charman St	2	NC	c.1938	Horizontal Board	Bungalow (Type)	Single Dwelling Bungalow	4/11/2010		
2163 Charman St	2	NC	c.1920	Horizontal Board Standard Brick	Bungalow (Type)	Single Dwelling Bungalow	8/20/2010		
2185 Charman St	2	NP	c.1980	Vinyl Siding	Modern Period: Other	Single Dwelling Other Late 20th Century Type	8/20/2010		
2206 Charman St	1	NC	c.1910	Wood Sheet	Late 19th/20th Amer. Mvmts: Ot Vernacular	Single Dwelling Other/Undefined	4/11/2010		
2246 Charman St	2	NC	c.1952	Shingle	Minimal Traditional	Single Dwelling Other/Undefined	4/11/2010		
4708 Chestnut St	1	NC	c.1950	Horizontal Board	Late 20th Century: Other	Single Dwelling Other Late 20th Century Type	4/11/2010		
<i>Comments: Large deck added; windows altered; gabled outbuilding.</i>									
4099 Cornwall St	1	NC	c.1960	Wood Sheet	Ranch (Type)	Single Dwelling Ranch w/Garage	4/11/2010		
4110 Cornwall St	1	NC	c.1955	Stucco Vertical Board	Ranch (Type)	Single Dwelling Early Ranch/Rambler	4/11/2010		
4130 Cornwall St	1	NC	c.1954	Stucco Roman Brick	Ranch (Type)	Single Dwelling Ranch/Rambler	4/11/2010		

### Architectural Survey Data for West Linn - Sunset Neighborhood 2010




#### Oregon State Historic Preservation Office

Address/ Property Name	Ht	Eval/ NR	Yr(s) Built	Materials	Arch Classifs/Styles	Orig. Use/ Plan (Type)	RLS / ILS Dates	Listed Date	
4194 Cornwall St	2	NC	c.1952	Wood Sheet	Late 20th Century: Other	Single Dwelling Other Residential Type	4/11/2010		
4195 Cornwall St	1	NC	c.1957	Stucco Horizontal Board	Ranch (Type)	Single Dwelling Ranch w/Garage	4/11/2010		
4225 Cornwall St	2	EC	c.1947	Vinyl Siding	Minimal Traditional	Single Dwelling WWII-Era Cottage	4/11/2010		
4315 Cornwall St	2	NC	c.1920	Vinyl Siding	Bungalow (Type)	Single Dwelling Bungalow	4/11/2010		
4320 Cornwall St	2	NC	c.1926	Vinyl Siding	Bungalow (Type)	Single Dwelling Bungalow	4/11/2010		
4395 Cornwall St	2	EC	c.1962	Standard Brick	Split Level (Type)	Single Dwelling Split Level w/Garage	4/11/2010		
4589 Cornwall St	1	EC	c.1956	Horizontal Board Vertical Board	Ranch (Type)	Single Dwelling Early Ranch/Rambler	4/11/2010		
4592 Cornwall St	2	NC	c.1910	Horizontal Board	Late 19th/20th Amer. Mvmts: Ot Vernacular	Single Dwelling Crosswing	4/11/2010		
4608 Cornwall St	2	NC	c.1936	Horizontal Board	Bungalow (Type)	Single Dwelling Bungalow	4/11/2010		
4686 Cornwall St	2	NC	c.1944	Aluminum Siding	Cape Cod (Type)	Single Dwelling Cape Cod	4/11/2010		
4715 Cornwall St	1	NC	c.1920	Vinyl Siding	Late 19th/20th Amer. Mvmts: Ot Vernacular	Single Dwelling Other Residential Type	4/11/2010		

Evaluation Codes: ES=eligible/significant EC=eligible/contributing NC=not eligible/non-contributing NP=not eligible/out of period UN=undetermined/lack of info XD=demolished  
 NR Status Codes: NRI=individually listed NHD=listed in Hist Dist NRB=listed individually and w/i Hist Dist NHL=listed as National Hist Landmark











Architectural Survey Data for West Linn - Sunset Neighborhood 2010

Oregon State Historic Preservation Office

Address/ Property Name	Ht	Eval/ NR	Yr(s) Built	Materials	Arch Classifs/Styles	Orig. Use/ Plan (Type)	RLS / ILS Dates	Listed Date	
4730 Cornwall St	1	NC	c.1950	Standard Brick Horizontal Board	Late 20th Century: Other	Single Dwelling Early Ranch w/Garage	4/11/2010		
4563 Exeter St	2	NC	c.1925	Horizontal Board	Bungalow (Type)	Single Dwelling Bungalow	4/11/2010		
4568 Exeter St	1	NC	c.1959	Horizontal Board	Ranch (Type)	Single Dwelling Ranch/Rambler	4/11/2010		
4615 Exeter St	1	NC	c.1947	Horizontal Board	WWII Era Cottage (Type)	Single Dwelling WWII-Era Cottage	4/11/2010		
4627 Exeter St	1	NC	c.1947	Shingle Standard Brick	Ranch (Type)	Single Dwelling Early Ranch/Rambler	4/11/2010		
4667 Exeter St	1	NC	c.1947	Horizontal Board	WWII Era Cottage (Type)	Single Dwelling WWII-Era Cottage	4/11/2010		
4680 Exeter St	1	NC	c.1948	Vinyl Siding	Ranch (Type)	Single Dwelling Early Ranch/Rambler	4/11/2010		
4739 Exeter St	1	NC	c.1947	Vinyl Siding	WWII Era Cottage (Type)	Single Dwelling WWII-Era Cottage	4/11/2010		
4761 Exeter St	1	NC	c.1947	Wood Sheet	Minimal Traditional	Single Dwelling Early Ranch/Rambler	4/11/2010		
4777 Exeter St	1	NC	c.1947	Shingle	WWII Era Cottage (Type)	Single Dwelling WWII-Era Cottage	4/11/2010		












Architectural Survey Data for West Linn - Sunset Neighborhood 2010

Oregon State Historic Preservation Office

Address/ Property Name	Ht	Eval/ NR	Yr(s) Built	Materials	Arch Classifs/Styles	Orig. Use/ Plan (Type)	RLS / ILS Dates	Listed Date	
4789 Exeter St	1	NC	c.1947	Horizontal Board	WWII Era Cottage (Type)	Single Dwelling WWII-Era Cottage	4/11/2010		
4790 Exeter St	1	NC	c.1954	Shingle Wood Sheet	Ranch (Type)	Single Dwelling Ranch/Rambler	4/11/2010		
4711 Falls View Ave	1	NC	c.1961	Synthetic Siding: Other/Undefi	Ranch (Type)	Single Dwelling Ranch/Rambler	4/11/2010		
4755 Falls View Ave	1	NC	c.1961	Shingle Wood Sheet	Contemporary	Single Dwelling Contemporary	4/11/2010		
4773 Falls View Ave	1	EC	c.1961	Shingle Vertical Board	Ranch (Type)	Single Dwelling Ranch/Rambler	4/11/2010		
1875 Hemlock St	1	NC	c.1961	Wood Sheet	Contemporary	Single Dwelling Contemporary	4/11/2010		
1890 Hemlock St	1	NC	c.1960	Shingle Wood Sheet	WWII Era Cottage (Type)	Single Dwelling WWII-Era Cottage	4/11/2010		
2458 Lancaster St	1	NC	c.1950	Stucco	Late 19th/20th Amer. Mvmts: Ot Vernacular	Single Dwelling Other Residential Type	4/11/2010		
2488 Lancaster St	2	NC	c.1910	Wood Sheet	Late 19th/20th Amer. Mvmts: Ot Vernacular	Single Dwelling Rectangular Block	4/11/2010		
2515 Lancaster St	2	NC	c.1910	Horizontal Board Shingle	Late 19th/20th Amer. Mvmts: Ot Vernacular	Single Dwelling Crosswing	4/11/2010		

Architectural Survey Data for West Linn - Sunset Neighborhood 2010











Oregon State Historic Preservation Office

Address/ Property Name	Ht	Eval/ NR	Yr(s) Built	Materials	Arch Classifs/Styles	Orig. Use/ Plan (Type)	RLS / ILS Dates	Listed Date	
2528 Lancaster St Thompson House	2	NC	c.1920	Horizontal Board	Late 19th/20th Period Revivals: Vernacular	Single Dwelling Other Residential Type	4/11/2010		
2537 Lancaster St	1	NC	c.1920	Horizontal Board	Late 19th/20th Amer. Mvmts: Ot Vernacular	Single Dwelling Other Residential Type	4/11/2010		
2553 Lancaster St	2	NC	c.1920	Horizontal Board	Late 19th/20th Amer. Mvmts: Ot Vernacular	Single Dwelling Other Residential Type	4/11/2010		
2581 Lancaster St	1	EC	c.1932	Shingle	Ranch (Type)	Single Dwelling Early Ranch/Rambler	4/11/2010		
2610 Lancaster St	2	NC	c.1910	Horizontal Board	Late 19th/20th Period Revivals: Vernacular	Single Dwelling Crosswing	4/11/2010		
2615 Lancaster St	2	NC	c.1943	Horizontal Board	WWII Era Cottage (Type)	Single Dwelling WWII-Era Cottage	4/11/2010		
2642 Lancaster St	1	NC	c.1950	Vinyl Siding Stone:Other/Undefined	Ranch (Type)	Single Dwelling Early Ranch/Rambler	4/11/2010		
2652 Lancaster St	1	NC	c.1950	Horizontal Board	Ranch (Type)	Single Dwelling Early Ranch/Rambler	4/11/2010		
2653 Lancaster St	1	NC	c.1943	Vinyl Siding	WWII Era Cottage (Type)	Single Dwelling WWII-Era Cottage	4/11/2010		
2691 Lancaster St	2	NC	c.1920	Horizontal Board Vertical Board	Late 19th/20th Amer. Mvmts: Ot Vernacular	Single Dwelling Other Residential Type	4/11/2010		
2754 Lancaster St	1	NC	c.1955	Horizontal Board	Ranch (Type)	Single Dwelling Early Ranch/Rambler	4/11/2010		

Evaluation Codes: ES=eligible/significant EC=eligible/contributing NC=not eligible/non-contributing NP=not eligible/out of period UN=undetermined/lack of info XD=demolished  
 NR Status Codes: NRI=individually listed NHD=listed in Hist Dist NRB=listed individually and w/i Hist Dist NHL=listed as National Hist Landmark

### Architectural Survey Data for West Linn - Sunset Neighborhood 2010










#### Oregon State Historic Preservation Office

Address/ Property Name	Ht	Eval/ NR	Yr(s) Built	Materials	Arch Classifs/Styles	Orig. Use/ Plan (Type)	RLS / ILS Dates	Listed Date	
2758 Lancaster St	1	NC	c.1955	Horizontal Board	Ranch (Type)	Single Dwelling Early Ranch/Rambler	4/11/2010		
2764 Lancaster St	1	NC	c.1920	Horizontal Board	Bungalow (Type)	Single Dwelling Bungalow	4/11/2010		
2769 Lancaster St	2	EC	c.1916	Horizontal Board	Bungalow (Type)	Single Dwelling Bungalow	4/11/2010		
2790 Lancaster St	2	NC	c.1942	Vinyl Siding	WWII Era Cottage (Type)	Single Dwelling WWII-Era Cottage w/Garage	4/11/2010		
2792 Lancaster St	2	NC	c.1950	Vinyl Siding	Late 20th Century: Other	Single Dwelling Other Residential Type	4/11/2010		
2794 Lancaster St	2	NC	c.1930	Horizontal Board	Bungalow (Type)	Single Dwelling Bungalow	4/11/2010		
2795 Lancaster St	1	NC	c.1960	Horizontal Board	Ranch (Type)	Single Dwelling Ranch w/Garage	4/11/2010		
2186 Long St	2	NC	c.1960	Shingle	Modern Period: Other	Single Dwelling Other Late 20th Century Type	8/20/2010		
2208 Long St	1	NC	c.1920	Shingle	Late 19th/20th Amer. Mvmts: Ot Vernacular	Single Dwelling Other/Undefined	4/11/2010		
2215 Long St	2	EC	c.1938	Standard Brick Shingle	Minimal Traditional	Fire Station Other Commercial/Public	4/28/2010		

Sunset Fire Hall

### Architectural Survey Data for West Linn - Sunset Neighborhood 2010











#### Oregon State Historic Preservation Office

Address/ Property Name	Ht	Eval/ NR	Yr(s) Built	Materials	Arch Classifs/Styles	Orig. Use/ Plan (Type)	RLS / ILS Dates	Listed Date	
2284 Long St	1	NC	c.1910	Wood Sheet	Bungalow (Type)	Single Dwelling Bungalow	4/11/2010		
4050 Norfolk St	1	NC	c.1920	Shingle	Late 19th/20th Amer. Mvmts: Ot Vernacular	Single Dwelling Other Residential Type	4/11/2010		
4092 Norfolk St	2	NC	c.1940	Shingle	Minimal Traditional	Single Dwelling Cape Cod	4/11/2010		
4225 Norfolk St	1	EC	c.1963	Roman Brick	Ranch (Type)	Single Dwelling Ranch/Rambler	4/11/2010		
4226 Norfolk St	2	NC	c.1950	Standard Brick Horizontal Board	Split Level (Type)	Single Dwelling Split Level	4/11/2010		
4345 Norfolk St	1	EC	c.1963	Horizontal Board Roman Brick	Ranch (Type)	Single Dwelling Ranch w/Garage	4/11/2010		
4390 Norfolk St	2	EC	c.1960	Horizontal Board Brick:Other/Undefined	Split Level (Type)	Single Dwelling Split Level w/Garage	4/11/2010		
4442 Norfolk St	1	NC	c.1910	Vinyl Siding	Late 19th/20th Amer. Mvmts: Ot Vernacular	Single Dwelling Other Residential Type	4/11/2010		
2051 Oak St	1	NC	c.1920	Horizontal Board	Bungalow (Type)	Single Dwelling Bungalow	4/11/2010		
2060 Oak St	1	NC	c.1963	Vinyl Siding	Ranch (Type)	Single Dwelling Ranch/Rambler	4/11/2010		













### Architectural Survey Data for West Linn - Sunset Neighborhood 2010








#### Oregon State Historic Preservation Office

Address/ Property Name	Ht	Eval/ NR	Yr(s) Built	Materials	Arch Classifs/Styles	Orig. Use/ Plan (Type)	RLS / ILS Dates	Listed Date	
2065 Oak St	1	NC	c.1946	Vertical Board	Late 20th Century: Other	Single Dwelling Other Late 20th Century Type	4/11/2010		
2088 Oak St	2	NP	c.1948	Vinyl Siding	Modern Period: Other Contemporary	Single Dwelling Other Late 20th Century Type	8/20/2010		
2351 Oxford St <i>Sunset Primary School</i>	2	EC	c.1958	Standard Brick Poured Concrete	Contemporary	School Modern School	4/28/2010		
2590 Oxford St	1	NC	c.1924	Horizontal Board	Late 19th/20th Amer. Mvmts: Ot Vernacular	Single Dwelling Crosswing	4/28/2010		
2620 Oxford St	1	NC	c.1958	Vinyl Siding	Ranch (Type)	Single Dwelling Ranch w/Garage	4/11/2010		
2636 Oxford St	1	NC	c.1960	Vinyl Siding	Ranch (Type)	Single Dwelling Early Ranch/Rambler	4/11/2010		
2658 Oxford St	1	NC	c.1960	Shingle	Ranch (Type)	Single Dwelling Early Ranch/Rambler	4/11/2010		
2690 Oxford St	1	EC	c.1925	Stucco	Late 19th/20th Period Revivals: Tudor Revival	Single Dwelling Period Cottage	4/11/2010		
2782 Oxford St	2	NC	c.1945	Horizontal Board	WWII Era Cottage (Type)	Single Dwelling WWII-Era Cottage	4/11/2010		
4340 S Parker Rd Lewis, Julia Ann, House	2	EC	c.1850	Horizontal Board Wood:Other/Undefined	Vernacular Queen Anne	Single Dwelling Crosswing	6/1/1986 9/30/2007		

### Architectural Survey Data for West Linn - Sunset Neighborhood 2010 Oregon State Historic Preservation Office











Address/ Property Name	Ht	Eval/ NR	Yr(s) Built	Materials	Arch Classifs/Styles	Orig. Use/ Plan (Type)	RLS / ILS Dates	Listed Date	
4622 Pine St	1	NC	c.1925	Horizontal Board	Bungalow (Type)	Single Dwelling Bungalow	4/11/2010		
<i>Comments: Porch &amp; Window alterations</i>									
4194 Reed St	1	NC	c.1920	Shingle	Late 19th/20th Amer. Mvmts: Ot	Single Dwelling Other Residential Type	4/11/2010		
4260 Reed St	2	NC	c.1900	Vertical Board	Late 19th/20th Amer. Mvmts: Ot Vernacular	Single Dwelling Other Residential Type	4/11/2010		
4270 Reed St	1	NC	c.1954	Horizontal Board	Late 20th Century: Other Vernacular	Single Dwelling Other Residential Type	4/11/2010		
4395 Riverview Ave	2	NC	c.1935	Horizontal Board	Bungalow (Type)	Single Dwelling Bungalow	4/11/2010		
4411 Riverview Ave	2	NC	c.1935	Shingle	Minimal Traditional	Single Dwelling Bungalow	4/11/2010		
4511 Riverview Ave	1	NC	c.1910	Horizontal Board	Bungalow (Type)	Single Dwelling Bungalow	4/11/2010		
4531 Riverview Ave	2	NC	c.1910	Horizontal Board	Bungalow (Type)	Single Dwelling Bungalow	4/11/2010		
4593 Riverview Ave	1	NC	c.1950	Brick:Other/Undefined	Ranch (Type)	Single Dwelling Ranch/Rambler	4/11/2010		
4609 Riverview Ave Bittner House	2	NC	c.1895	Horizontal Board Shingle	Late 19th/20th Period Revivals: Vernacular	Single Dwelling Crosswing	4/11/2010		

Architectural Survey Data for West Linn - Sunset Neighborhood 2010  
Oregon State Historic Preservation Office











Address/ Property Name	Ht	Eval/ NR	Yr(s) Built	Materials	Arch Classifs/Styles	Orig. Use/ Plan (Type)	RLS / ILS Dates	Listed Date		
4641 Riverview Ave	1	NC	c.1915	Horizontal Board	Bungalow (Type)	Single Dwelling Other Residential Type	4/11/2010			
4685 Riverview Ave	1	NP	c.1980	Horizontal Board	Modern Period: Other	Single Dwelling Other/Undefined	4/11/2010			
4703 Riverview Ave	2	NC	1900	Horizontal Board	Victorian Era: Other	Single Dwelling Crosswing	4/11/2010			
				<i>Comments: Duplicate record.</i>						
4703 Riverview Ave Scott House	2	NC	c.1895	Horizontal Board	Late 19th/20th Period Revivals: Vernacular	Single Dwelling Crosswing	4/11/2010			
4708 Riverview Ave Deaver House	2	EC	1881	Horizontal Board Shingle	Queen Anne	Single Dwelling Period Cottage	4/11/2010			
				<i>Comments: This property has been designated a West Linn City Landmark.</i>						
4708 Riverview Ave	2	EC	c.1900	Shingle	Queen Anne	Single Dwelling Period Cottage	4/11/2010		<i>No image available.</i>	
				<i>Comments: Duplicate record.</i>						
4724 Riverview Ave	2	NC	c.1900	Horizontal Board	Late 19th/20th Amer. Mvmts: Ot	Single Dwelling Other Residential Type	4/11/2010			
4742 Riverview Ave	2	NC	c.1900	Horizontal Board	Victorian Era: Other	Single Dwelling Crosswing	4/11/2010		<i>No image available.</i>	
				<i>Comments: Duplicate record.</i>						
4742 Riverview Ave	2	EC	c.1895	Horizontal Board	Late 19th/20th Period Revivals: Vernacular	Single Dwelling Crosswing	4/11/2010			
				<i>Comments: This property has been designated a West Linn City Landmark.</i>						
4412 Simpson St	2	EC	c.1920	Horizontal Board	Bungalow (Type)	Single Dwelling Double Pile	4/11/2010			

### Architectural Survey Data for West Linn - Sunset Neighborhood 2010

#### Oregon State Historic Preservation Office












Address/ Property Name	Ht	Eval/ NR	Yr(s) Built	Materials	Arch Classifs/Styles	Orig. Use/ Plan (Type)	RLS / ILS Dates	Listed Date	
5801 Skyline Dr	1	NC	c.1960	Shingle	Late 20th Century: Other	Single Dwelling Other Late 20th Century Type	4/11/2010		
5855 Skyline Dr	1	NC	c.1954	Vertical Board	Contemporary	Single Dwelling Contemporary	4/11/2010		
5885 Skyline Dr	1	NC	c.1954	Horizontal Board	Ranch (Type)	Single Dwelling Ranch w/Garage	4/11/2010		
6003 Skyline Cir	1	EC	c.1963	Vertical Board	Ranch (Type)	Single Dwelling Ranch w/Garage	4/11/2010		
6005 Skyline Cir	1	NC	c.1959	Shingle	Ranch (Type)	Single Dwelling Ranch w/Garage	4/11/2010		
6015 Skyline Cir	1	NC	c.1957	Horizontal Board Wood Sheet	Ranch (Type)	Single Dwelling Ranch w/Garage	4/11/2010		
6035 Skyline Dr	1	NC	c.1953	Horizontal Board	Ranch (Type)	Single Dwelling Other Late 20th Century Type	4/11/2010		
4833 Summit St	2	NC	c.1925	Horizontal Board	Late 19th/20th Amer. Mvmts: Ot Vernacular	Single Dwelling Other Residential Type	4/11/2010		
4838 Summit St	1	EC	c.1949	Shingle Standard Brick	WWII Era Cottage (Type)	Single Dwelling WWII-Era Cottage	4/11/2010		
4855 Summit St	1	NC	c.1925	Horizontal Board Wood Sheet	Bungalow (Type)	Single Dwelling Bungalow	4/11/2010		

Architectural Survey Data for West Linn - Sunset Neighborhood 2010  
Oregon State Historic Preservation Office

Address/ Property Name	Ht	Eval/ NR	Yr(s) Built	Materials	Arch Classifs/Styles	Orig. Use/ Plan (Type)	RLS / ILS Dates	Listed Date	
4885 Summit St	1	EC	c.1925	Vinyl Siding	Late 19th/20th Amer. Mvmts: Ot	Single Dwelling Bungalow	4/11/2010		
4921 Summit St	1	NC	c.1920	Horizontal Board	Bungalow (Type)	Single Dwelling Bungalow	4/11/2010		
4941 Summit St	1	EC	c.1950	Horizontal Board Standard Brick	Ranch (Type)	Single Dwelling Ranch w/Garage	4/11/2010		
4985 Summit St	1	NC	c.1950	Horizontal Board	Ranch (Type)	Single Dwelling Early Ranch/Rambler	4/11/2010		
1688 Sunset Ave	2	EC	c.1905	Horizontal Board	Bungalow (Type)	Single Dwelling Bungalow	4/11/2010		
1710 Sunset Ave	1	NC	c.1925	Vinyl Siding	Late 19th/20th Period Revivals:	Single Dwelling Other Residential Type	4/11/2010		
1747 Sunset Ave	2	NC	c.1925	Horizontal Board	Bungalow (Type)	Single Dwelling Bungalow	4/11/2010		
1748 Sunset Ave	2	NC	c.1910	Horizontal Board	Bungalow (Type)	Single Dwelling Bungalow	4/11/2010		
1762 Sunset Ave	2	NC	c.1925	Shingle	Late 19th/20th Amer. Mvmts: Ot	Single Dwelling Other Residential Type	4/11/2010		
1769 Sunset Ave	1	EC	c.1959	Shingle Vertical Board	Ranch (Type)	Single Dwelling Early Ranch/Rambler	8/20/2010		

### Architectural Survey Data for West Linn - Sunset Neighborhood 2010












#### Oregon State Historic Preservation Office

Address/ Property Name	Ht	Eval/ NR	Yr(s) Built	Materials	Arch Classifs/Styles	Orig. Use/ Plan (Type)	RLS / ILS Dates	Listed Date	
1771 Sunset Ave	1	EC	c.1925	Horizontal Board	Bungalow (Type)	Single Dwelling Bungalow	4/11/2010		
1772 Sunset Ave	1	EC	c.1920	Horizontal Board	Bungalow (Type)	Single Dwelling Bungalow	4/11/2010		
1773 Sunset Ave	1	NC	c.1960	Horizontal Board	Ranch (Type)	Single Dwelling Ranch/Rambler	4/11/2010		
1775 Sunset Ave	1	NC	c.1961	Shingle Wood Sheet	Ranch (Type)	Single Dwelling Ranch w/Garage	4/11/2010		
1781 Sunset Ave	2	NC	c.1910	Horizontal Board	Bungalow (Type)	Single Dwelling Bungalow	4/11/2010		
1885 Sunset Ct	2	NC	c.1950	Shingle	Bungalow (Type)	Single Dwelling Bungalow	4/11/2010		
1890 Sunset Ct	2	NC	c.1904	Horizontal Board	Bungalow (Type)	Single Dwelling Bungalow	4/11/2010		
2232 Sunset Ave	1	EC	c.1962	Roman Brick Horizontal Board	Ranch (Type)	Single Dwelling Ranch w/Garage	4/11/2010		
2256 Sunset Ave	1	NC	c.1950	Shingle	Ranch (Type)	Single Dwelling Early Ranch w/Garage	4/11/2010		
2269 Sunset Ave	2	NC	c.1920	Vinyl Siding	Late 19th/20th Amer. Mvmts: Ot Vernacular	Single Dwelling Other Residential Type	4/11/2010		
2270 Sunset Ave	1	NC	c.1950	Horizontal Board	Ranch (Type)	Single Dwelling Ranch w/Garage	4/11/2010		

Evaluation Codes: ES=eligible/significant EC=eligible/contributing NC=not eligible/non-contributing NP=not eligible/out of period UN=undetermined/lack of info XD=demolished  
 NR Status Codes: NRI=individually listed NHD=listed in Hist Dist NRB=listed individually and w/i Hist Dist NHL=listed as National Hist Landmark

Architectural Survey Data for West Linn - Sunset Neighborhood 2010












Oregon State Historic Preservation Office

Address/ Property Name	Ht	Eval/ NR	Yr(s) Built	Materials	Arch Classifs/Styles	Orig. Use/ Plan (Type)	RLS / ILS Dates	Listed Date	
2325 Sunset Ave	2	NC	c.1915	Shingle	Bungalow (Type)	Single Dwelling Bungalow	4/11/2010		
2328 Sunset Ave	2	NC	c.1910	Wood Sheet	Late 19th/20th Amer. Mvmts: Ot Vernacular	Single Dwelling Bungalow	4/11/2010		
2345 Sunset Ave	1	EC	c.1962	Standard Brick Wood Sheet	Ranch (Type)	Single Dwelling Ranch w/Garage	4/11/2010		
2346 Sunset Ave	1	EC	c.1940	Horizontal Board	Minimal Traditional	Single Dwelling Bungalow	4/11/2010		
2375 Sunset Ave	1	EC	c.1962	Shingle	Ranch (Type)	Single Dwelling Ranch w/Garage	4/11/2010		
2413 Sunset Ave	1	NC	c.1950	Vertical Board Standard Brick	Late 20th Century: Other	Single Dwelling Other Late 20th Century Type	4/11/2010		
2434 Sunset Ave	2	EC	c.1910	Shingle	Late 19th/20th Amer. Mvmts: Ot Vernacular	Single Dwelling Crosswing	4/11/2010		
2443 Sunset Ave	1	NC	c.1940	Shingle	Ranch (Type)	Single Dwelling Early Ranch w/Garage	4/11/2010		
2463 Sunset Ave	1	NC	c.1948	Shingle	Ranch (Type)	Single Dwelling Early Ranch/Rambler	4/11/2010		
2496 Sunset Ave	2	NC	c.1963	Wood Sheet	Split Level (Type)	Single Dwelling Split Level w/Garage	4/11/2010		
2509 Sunset Ave	2	NC	c.1910	Shingle	Late 19th/20th Amer. Mvmts: Ot Vernacular	Single Dwelling Other Residential Type	4/11/2010		

Evaluation Codes: ES=eligible/significant EC=eligible/contributing NC=not eligible/non-contributing NP=not eligible/out of period UN=undetermined/lack of info XD=demolished  
 NR Status Codes: NRI=individually listed NHD=listed in Hist Dist NRB=listed individually and w/i Hist Dist NHL=listed as National Hist Landmark

### Architectural Survey Data for West Linn - Sunset Neighborhood 2010











#### Oregon State Historic Preservation Office

Address/ Property Name	Ht	Eval/ NR	Yr(s) Built	Materials	Arch Classifs/Styles	Orig. Use/ Plan (Type)	RLS / ILS Dates	Listed Date	
2520 Sunset Ave	1	NC	c.1954	Horizontal Board	WWII Era Cottage (Type)	Single Dwelling WWII-Era Cottage	4/11/2010		
2536 Sunset Ave	1	EC	c.1950	Shingle	WWII Era Cottage (Type)	Single Dwelling WWII-Era Cottage	4/11/2010		
2562 Sunset Ave	1	EC	c.1950	Shingle Vertical Board	Ranch (Type)	Single Dwelling Early Ranch/Rambler	4/11/2010		
2588 Sunset Ave	1	NC	c.1950	Roman Brick	Ranch (Type)	Single Dwelling Early Ranch/Rambler	4/11/2010		
2594 Sunset Ave	1	EC	c.1950	Wood Sheet	WWII Era Cottage (Type)	Single Dwelling WWII-Era Cottage	4/11/2010		
2651 Sunset Ave	1	NC	c.1920	Vinyl Siding	Late 19th/20th Amer. Mvmts: Ot Vernacular	Single Dwelling Crosswing	8/20/2010		
2680 Sunset Ave	2	NC	c.1940	Horizontal Board	Bungalow (Type)	Single Dwelling Bungalow	8/20/2010		
2690 Sunset Ave	1	NC	c.1946	Horizontal Board	WWII Era Cottage (Type)	Single Dwelling WWII-Era Cottage	4/11/2010		
2708 Sunset Ave	2	NC	c.1925	Horizontal Board	Bungalow (Type)	Single Dwelling Bungalow	4/11/2010		
2733 Sunset Ave	2	NC	c.1946	Vinyl Siding	Ranch (Type)	Single Dwelling Ranch w/Garage	4/28/2010		
2738 Sunset Ave	1	NC	c.1959	Horizontal Board	Ranch (Type)	Single Dwelling Ranch w/Garage	4/11/2010		

Evaluation Codes: ES=eligible/significant EC=eligible/contributing NC=not eligible/non-contributing NP=not eligible/out of period UN=undetermined/lack of info XD=demolished  
 NR Status Codes: NRI=individually listed NHD=listed in Hist Dist NRB=listed individually and w/i Hist Dist NHL=listed as National Hist Landmark














Architectural Survey Data for West Linn - Sunset Neighborhood 2010  
Oregon State Historic Preservation Office

Address/ Property Name	Ht	Eval/ NR	Yr(s) Built	Materials	Arch Classifs/Styles	Orig. Use/ Plan (Type)	RLS / ILS Dates	Listed Date	
2750 Sunset Ave	1	NC	c.1959	Vinyl Siding	Ranch (Type)	Single Dwelling Early Ranch/Rambler	4/11/2010		
2764 Sunset Ave	1	EC	c.1961	Horizontal Board Standard Brick	Ranch (Type)	Single Dwelling Early Ranch/Rambler	4/11/2010		
2765 Sunset Ave	1	NC	c.1954	Horizontal Board	Ranch (Type)	Single Dwelling Early Ranch w/Garage	4/11/2010		
2772 Sunset Ave	1	NC	c.1920	Shingle	Bungalow (Type)	Single Dwelling Bungalow	4/11/2010		
2781 Sunset Ave	1	NC	c.1948	Horizontal Board Cast Stone	WWII Era Cottage (Type)	Single Dwelling WWII-Era Cottage	4/11/2010		
2784 Sunset Ave	1	NC	c.1920	Stone:Other/Undefined	Bungalow (Type)	Single Dwelling Crosswing	8/20/2010		
2790 Sunset Ave	1	NC	c.1954	Shingle	Ranch (Type)	Single Dwelling Ranch w/Garage	4/11/2010		
2794 Sunset Ave	2	NC	c.1920	Wood Sheet	Bungalow (Type)	Single Dwelling Other Residential Type	4/11/2010		
4023 Sussex St	1	NC	c.1930	Vinyl Siding	Late 19th/20th Amer. Mvmts: Ot Vernacular	Single Dwelling Other Residential Type	4/11/2010		
4032 Sussex St	2	NC	c.1944	Vinyl Siding	Minimal Traditional	Single Dwelling Other Residential Type	4/11/2010		

### Architectural Survey Data for West Linn - Sunset Neighborhood 2010











#### Oregon State Historic Preservation Office

Address/ Property Name	Ht	Eval/ NR	Yr(s) Built	Materials	Arch Classifs/Styles	Orig. Use/ Plan (Type)	RLS / ILS Dates	Listed Date	
4051 Sussex St	2	NC	c.1931	Wood Sheet	Late 19th/20th Amer. Mvmts: Ot Vernacular	Single Dwelling Other Residential Type	4/11/2010		
4095 Sussex St	1	NC	c.1914	Vinyl Siding	Late 19th/20th Amer. Mvmts: Ot Vernacular	Single Dwelling Other Residential Type	4/11/2010		
4140 Sussex St	1	NC	c.1963	Vinyl Siding	Ranch (Type)	Single Dwelling Early Ranch/Rambler	4/11/2010		
4192 Sussex St	1	EC	c.1936	Vinyl Siding	Late 19th/20th Amer. Mvmts: Ot Vernacular	Single Dwelling Other Residential Type	4/11/2010		
4228 Sussex St	1	NC	c.1950	Stucco	Ranch (Type)	Single Dwelling Early Ranch/Rambler	4/11/2010		
4264 Sussex St	2	NC	c.1900	Wood Sheet Horizontal Board	Late 19th/20th Amer. Mvmts: Ot Vernacular	Single Dwelling Other Residential Type	4/11/2010		
4340 Sussex St	1	NC	c.1930	Aluminum Siding	Bungalow (Type)	Single Dwelling Bungalow	8/20/2010		
4421 Sussex St	1	NC	c.1950	Horizontal Board	Ranch (Type)	Single Dwelling Ranch w/Garage	4/11/2010		
4424 Sussex St	1	EC	c.1961	Horizontal Board	Ranch (Type)	Single Dwelling Ranch w/Garage	4/11/2010		
4680 Sussex St	1	NC	c.1956	Aluminum Siding	Late 20th Century: Other	Single Dwelling Other Residential Type	4/11/2010		
4734 Sussex St	1	NC	c.1945	Vinyl Siding	Minimal Traditional	Single Dwelling Other Late 20th Century Type	4/11/2010		

Evaluation Codes: ES=eligible/significant EC=eligible/contributing NC=not eligible/non-contributing NP=not eligible/out of period UN=undetermined/lack of info XD=demolished  
 NR Status Codes: NRI=individually listed NHD=listed in Hist Dist NRB=listed individually and w/i Hist Dist NHL=listed as National Hist Landmark










### Architectural Survey Data for West Linn - Sunset Neighborhood 2010

#### Oregon State Historic Preservation Office

Address/ Property Name	Ht	Eval/ NR	Yr(s) Built	Materials	Arch Classifs/Styles	Orig. Use/ Plan (Type)	RLS / ILS Dates	Listed Date	
4735 Sussex St	1	NC	c.1955	Wood Sheet	Ranch (Type)	Single Dwelling Ranch w/Garage	4/11/2010		
2045 Tumwater St	1	NC	c.1910	Shingle	Late 19th/20th Amer. Mvmts: Ot Vernacular	Single Dwelling Other Residential Type	4/11/2010		
2080 Tumwater St	1	NC	c.1925	Shingle	Late 19th/20th Amer. Mvmts: Ot Vernacular	Single Dwelling Other Residential Type	4/11/2010		
2085 Tumwater St	1	NC	c.1962	Vertical Board	Ranch (Type)	Single Dwelling Ranch/Rambler	8/20/2010		
2050 Walden St	2	NC	c.1910	Horizontal Board	Bungalow (Type)	Single Dwelling Bungalow	4/11/2010		
2053 Walden St	1	NC	c.1948	Horizontal Board	WWII Era Cottage (Type)	Single Dwelling WWII-Era Cottage	4/11/2010		
2090 Walden St	1	NC	c.1948	Horizontal Board	Late 20th Century: Other	Single Dwelling Other Residential Type	4/11/2010		
4677 Walnut St	2	NC	c.1937	Vinyl Siding	Late 19th/20th Amer. Mvmts: Ot Vernacular	Single Dwelling Crosswing	4/11/2010		
					<i>Comments: Porch significantly altered; decks added; major rear addition with dormer. 1-story outbuilding located to rear of house.</i>				
4682 Walnut St	2	NC	c.1910	Aluminum Siding	Late 19th/20th Amer. Mvmts: Ot	Single Dwelling Rectangular Block	4/11/2010		
4706 Walnut St	2	NC	c.1944	Horizontal Board Shingle	Modern Period: Other	Single Dwelling Rectangular Block	8/20/2010		












### Architectural Survey Data for West Linn - Sunset Neighborhood 2010

#### Oregon State Historic Preservation Office

Address/ Property Name	Ht	Eval/ NR	Yr(s) Built	Materials	Arch Classifs/Styles	Orig. Use/ Plan (Type)	RLS / ILS Dates	Listed Date		
4709 Walnut St	1	NC	c.1920	Horizontal Board	Late 19th/20th Amer. Mvmts: Ot Vernacular	Single Dwelling Double Cell	4/11/2010			
4740 Walnut St	2	NC	c.1935	Horizontal Board	Minimal Traditional	Single Dwelling Hall-Parlor	4/11/2010			
				<i>Comments: Porch &amp; window alterations</i>						
4784 Walnut St	1	EC	c.1925	Horizontal Board	Bungalow (Type)	Single Dwelling Bungalow	4/11/2010			
				<i>Comments: Porch &amp; window alterations</i>						
4785 Walnut St	1	NC	c.1925	Horizontal Board	Bungalow (Type)	Single Dwelling Bungalow	4/11/2010			
2535 Warwick St	1	NC	c.1952	Horizontal Board	WWII Era Cottage (Type)	Single Dwelling WWII-Era Cottage	4/11/2010			
2562 Warwick St	2	NC	c.1960	Horizontal Board	Split Level (Type)	Single Dwelling Split Level w/Garage	4/11/2010			
2590 Warwick St Silers House	2	NC	1910	Cement Fiber Siding	Foursquare (Type)	Single Dwelling Foursquare (Box)	4/11/2010			
2590 Warwick St	2	NC	c.1910	Shingle Horizontal Board	Foursquare (Type)	Single Dwelling Foursquare (Box)	4/11/2010		<i>No image available.</i>	
				<i>Comments: Duplicate record.</i>						
2610 Warwick St	1	EC	c.1910	Horizontal Board Cedar Rake Shingle	Bungalow (Type)	Single Dwelling Bungalow	4/11/2010			
2652 Warwick St	2	NC	c.1920	Horizontal Board	Late 19th/20th Amer. Mvmts: Ot Vernacular	Single Dwelling	6/28/2010			











### Architectural Survey Data for West Linn - Sunset Neighborhood 2010

#### Oregon State Historic Preservation Office

Address/ Property Name	Ht	Eval/ NR	Yr(s) Built	Materials	Arch Classifs/Styles	Orig. Use/ Plan (Type)	RLS / ILS Dates	Listed Date	
2663 Warwick St	2	EC	c.1960	Aluminum Siding	Colonial Revival	Single Dwelling Rectangular Block	8/20/2010		
2692 Warwick St	2	NC	c.1900	Horizontal Board	Late 19th/20th Amer. Mvmts: Ot Vernacular	Single Dwelling Hall-Parlor	4/11/2010		
<i>Comments: Duplicate record.</i>									
2692 Warwick St Graham House	2	NC	c.1895	Horizontal Board	Late 19th/20th Amer. Mvmts: Ot Vernacular	Single Dwelling Hall-Parlor	4/11/2010		
2720 Warwick St	1	NC	c.1961	Horizontal Board	Ranch (Type)	Single Dwelling Ranch/Rambler	4/11/2010		
2740 Warwick St	1	NC	c.1962	Horizontal Board Cedar Rake Shingle	Ranch (Type)	Single Dwelling Early Ranch/Rambler	4/11/2010		
2741 Warwick St	2	NC	c.1920	Vinyl Siding	Bungalow (Type)	Single Dwelling Bungalow	4/11/2010		
2755 Warwick St	1	NC	c.1956	Horizontal Board	Ranch (Type)	Single Dwelling Early Ranch w/Garage	4/11/2010		
2760 Warwick St	1	NC	c.1954	Shingle	Ranch (Type)	Single Dwelling Ranch w/Garage	4/11/2010		
2763 Warwick St	1	NC	c.1930	Shingle	Ranch (Type)	Single Dwelling Early Ranch/Rambler	4/11/2010		
2767 Warwick St	1	NC	c.1912	Vinyl Siding	Bungalow (Type)	Single Dwelling Bungalow	4/11/2010		
2786 Warwick St	2	EC	c.1946	Horizontal Board Cedar Rake Shingle	WWII Era Cottage (Type)	Single Dwelling WWII-Era Cottage	4/11/2010		











Evaluation Codes: ES=eligible/significant EC=eligible/contributing NC=not eligible/non-contributing NP=not eligible/out of period UN=undetermined/lack of info XD=demolished  
 NR Status Codes: NRI=individually listed NHD=listed in Hist Dist NRB=listed individually and w/i Hist Dist NHL=listed as National Hist Landmark

Architectural Survey Data for West Linn - Sunset Neighborhood 2010  
Oregon State Historic Preservation Office

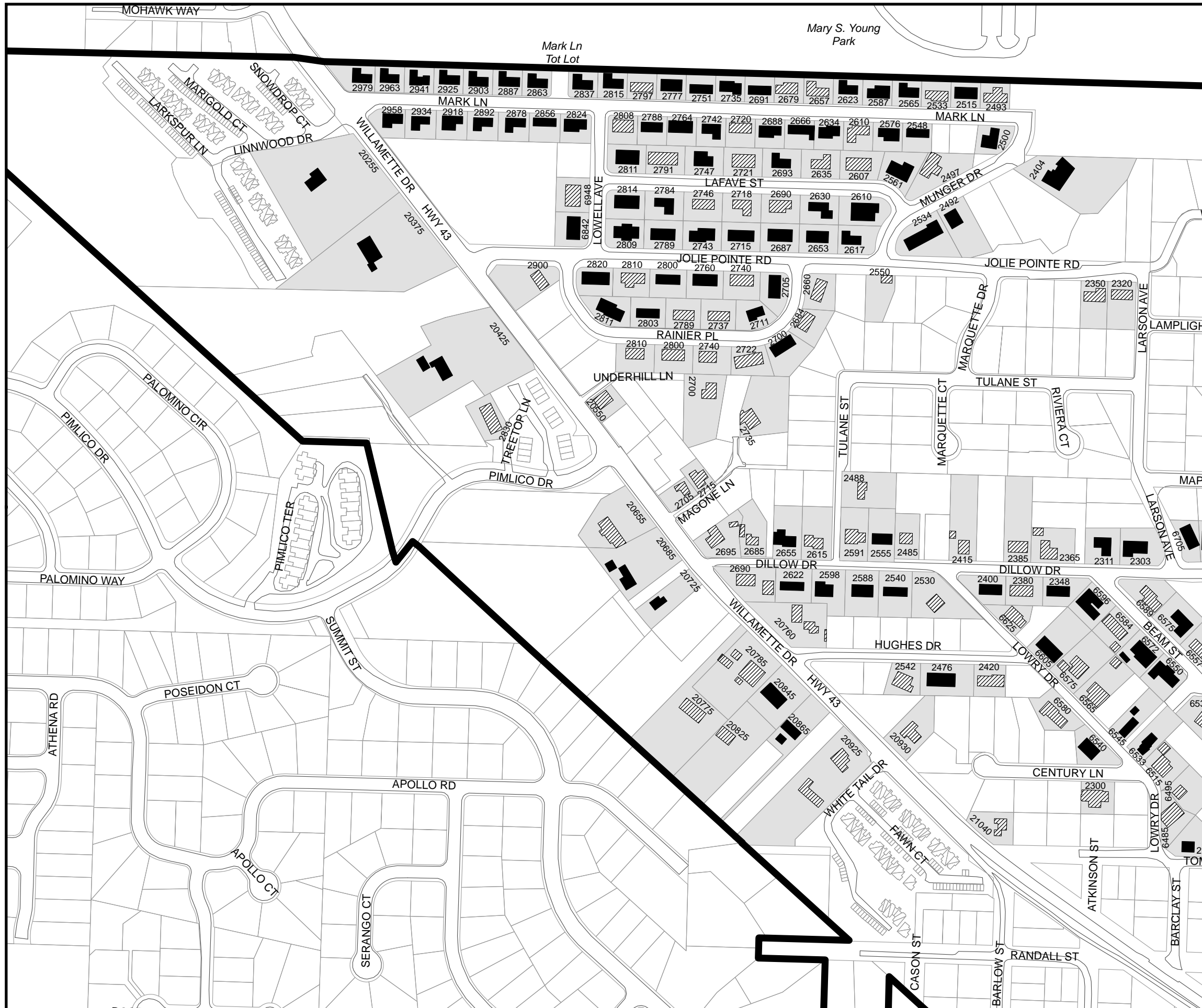
Address/ Property Name	Ht	Eval/ NR	Yr(s) Built	Materials	Arch Classifs/Styles	Orig. Use/ Plan (Type)	RLS / ILS Dates	Listed Date	
2507 York St	1	NC	c.1950	Vinyl Siding	Ranch (Type)	Single Dwelling Early Ranch/Rambler	4/11/2010		
2513 York St	2	NC	c.1948	Vertical Board Stucco	Minimal Traditional	Single Dwelling Other Residential Type	4/11/2010		
2522 York St	2	EC	c.1910	Horizontal Board	Late 19th/20th Amer. Mvmnts: Ot Vernacular	Single Dwelling Crosswing	4/11/2010		
2543 York St	1	NC	c.1950	Vinyl Siding	Mansard	Single Dwelling Other/Undefined	4/11/2010		
2554 York St	1	NC	c.1950	Concrete Block	Ranch (Type)	Single Dwelling Ranch w/Garage	4/11/2010		
2567 York St	1	NC	c.1950	Vinyl Siding	Modern Period: Other	Single Dwelling Other Late 20th Century Type	4/11/2010		
2588 York St	1	NC	c.1963	Horizontal Board Brick:Other/Undefined	Ranch (Type)	Single Dwelling Ranch w/Garage	4/11/2010		
2593 York St	1	NC	c.1946	Vertical Board Horizontal Board	Ranch (Type)	Single Dwelling Early Ranch/Rambler	4/11/2010		
2611 York St	1	NC	c.1948	Vinyl Siding Stucco	WWII Era Cottage (Type)	Single Dwelling WWII-Era Cottage	4/11/2010		
2621 York St	1	NC	c.1948	Wood Sheet	WWII Era Cottage (Type)	Single Dwelling WWII-Era Cottage	4/11/2010		

### Architectural Survey Data for West Linn - Sunset Neighborhood 2010


#### Oregon State Historic Preservation Office

Address/ Property Name	Ht	Eval/ NR	Yr(s) Built	Materials	Arch Classifs/Styles	Orig. Use/ Plan (Type)	RLS / ILS Dates	Listed Date	
2622 York St	1	EC	c.1930	Horizontal Board Vertical Board	Bungalow (Type)	Single Dwelling Bungalow	4/11/2010		
2645 York St	1	NC	c.1948	Vinyl Siding	Ranch (Type)	Single Dwelling Early Ranch/Rambler	4/11/2010		
2658 York St	1	NC	c.1955	Horizontal Board	Ranch (Type)	Single Dwelling Early Ranch/Rambler	4/11/2010		
2676 York St	1	NC	c.1955	Horizontal Board Vertical Board	Ranch (Type)	Single Dwelling Early Ranch/Rambler	4/11/2010		
2677 York St	2	NC	c.1925	Vinyl Siding	Bungalow (Type)	Single Dwelling Bungalow	4/11/2010		
2687 York St	1	NC	c.1915	Shingle Wood Sheet	Bungalow (Type)	Single Dwelling Bungalow	4/11/2010		
2717 York St	1	NC	c.1962	Horizontal Board	Ranch (Type)	Single Dwelling Ranch w/Garage	4/11/2010		
2747 York St	1	NC	c.1950	Stucco	Ranch (Type)	Single Dwelling Ranch w/Garage	4/11/2010		
2765 York St	1	NC	c.1950	Shingle	Ranch (Type)	Single Dwelling Early Ranch/Rambler	4/11/2010		
2795 York St	3	NC	c.1915	Aluminum Siding	Late 19th/20th Amer. Mvmts: Ot Vernacular	Single Dwelling Salt Box	4/28/2010		

**Total Resources Identified: 257**

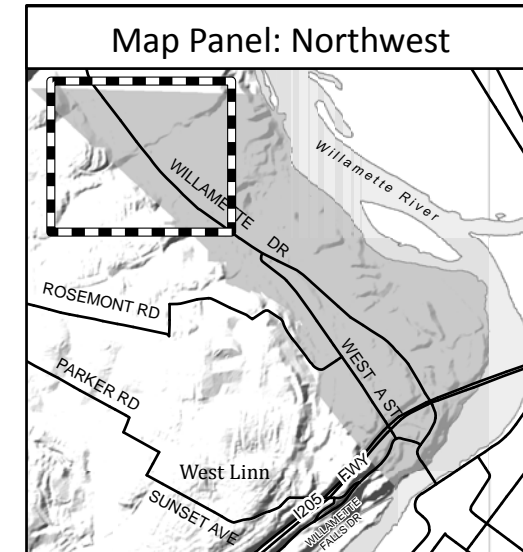


HISTORIC/BOLTON\_SURVEYMAP\_201009\_VERSION2.MXD / K. AHA / 9-27-2010



# Historic Property Reconnaissance Level Survey

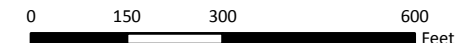
## Bolton Neighborhood



Historic Survey: Andrews Historic Group, 2010

**Legend**

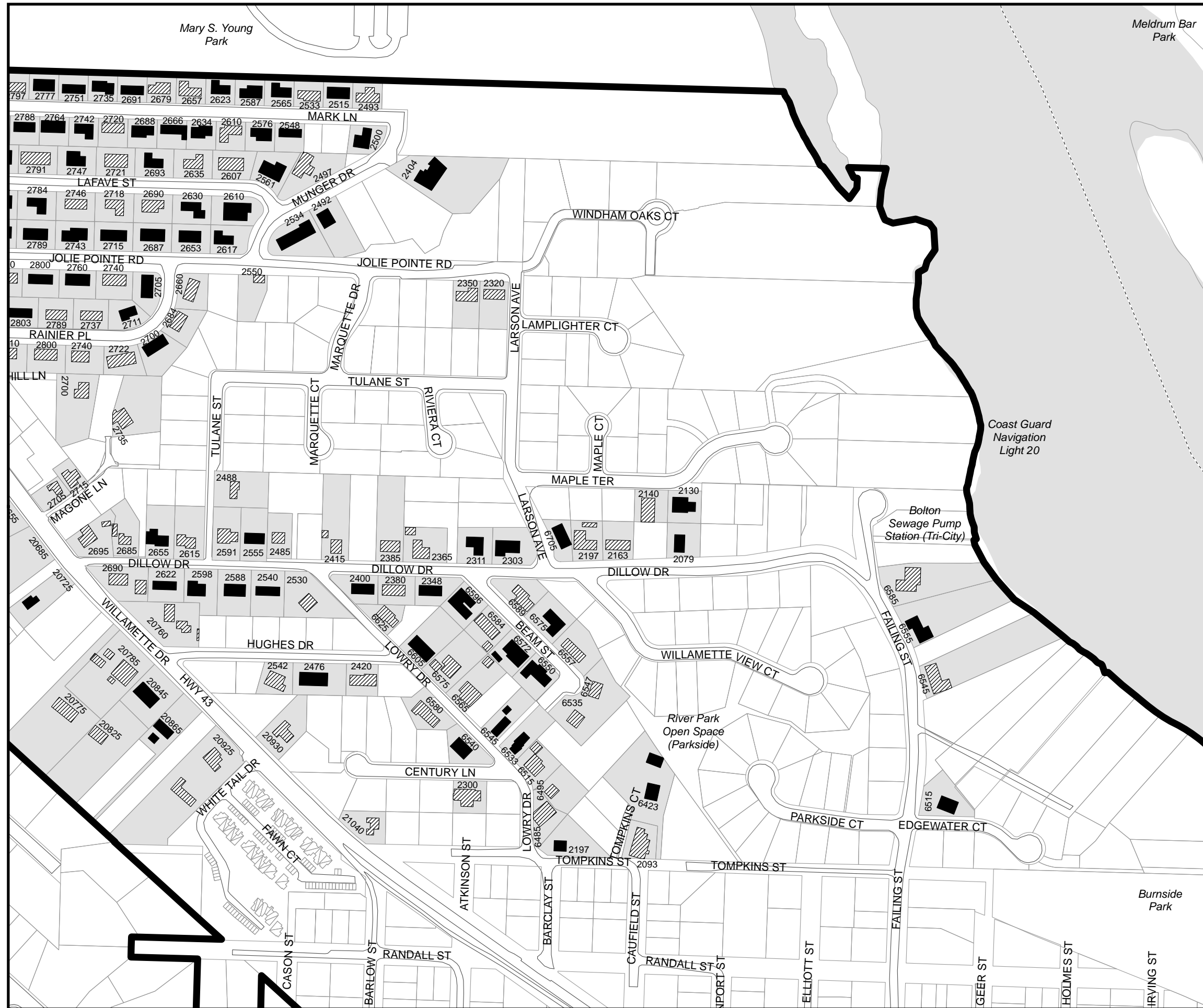
- Bolton Neighborhood Association
- EC: Eligible Contributing
- NC: Non-Contributing
- Identified Properties (pre-1964)
- 2400 Address Numbers
- Taxlots
- West Linn City Limits



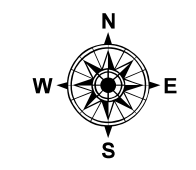
Map Produced by West Linn GIS  
Taxlot Base Source: Metro RLIS

This product is for informational purposes and may not have been prepared for, or be suitable for legal, engineering, or surveying purposes. Users of this information should review or consult the primary data and information sources to ascertain the usability of the information.

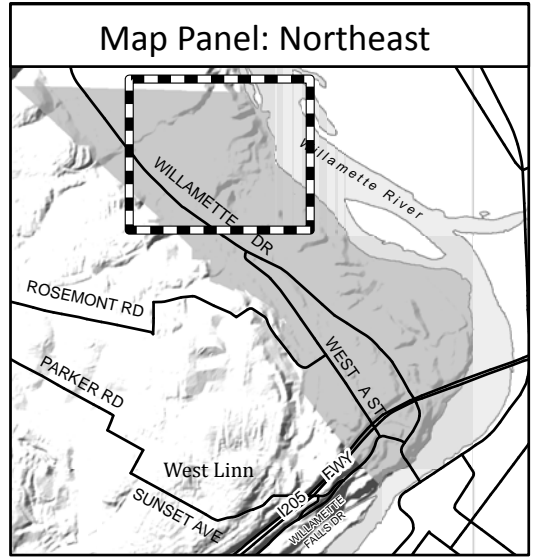




HISTORIC/BOLTON\_SURVEYMAP\_201009\_VERSION2.MXD / K. AHA / 9-27-2010




# Historic Property Reconnaissance Level Survey Bolton Neighborhood



Historic Survey: Andrews Historic Group, 2010

**Legend**

- Bolton Neighborhood Association
- EC: Eligible Contributing
- NC: Non-Contributing
- Identified Properties (pre-1964)
- Address Numbers
- Taxlots
- West Linn City Limits




Map Produced by West Linn GIS  
Taxlot Base Source: Metro RLIS

This product is for informational purposes and may not have been prepared for, or be suitable for legal, engineering, or surveying purposes. Users of this information should review or consult the primary data and information sources to ascertain the usability of the information.



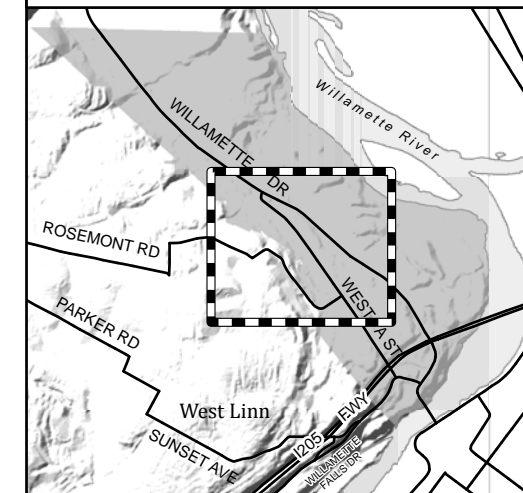
HISTORIC/BOLTON\_SURVEYMAP\_201009\_VERSION2.MXD / K. AHA / 9-27-2010



Historic Property  
Reconnaissance Level Survey








# Bolton Neighborhood


Map Panel: Southwest



Historic Survey: Andrews Historic Group, 2010

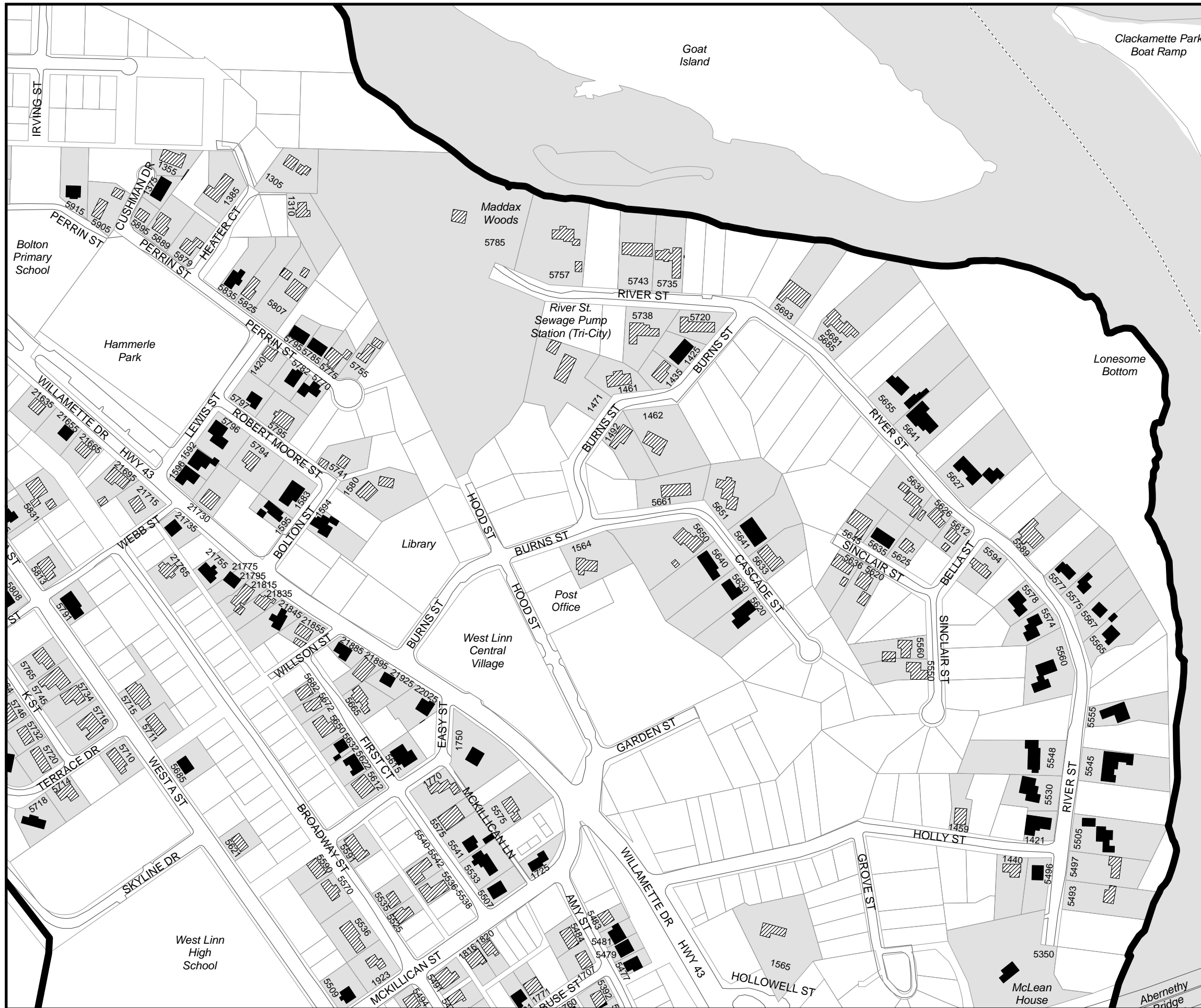
### Legend

-  Bolton Neighborhood Association
-  EC: Eligible Contributing
-  NC: Non-Contributing
-  Identified Properties (pre-1964)
-  Address Numbers
-  Taxlots
-  West Linn City Limits

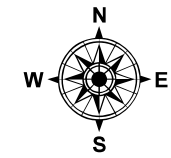


Map Produced by West Linn GIS  
Taxlot Base Source: Metro RLIS

This product is for informational purposes and may not have been prepared for, or be suitable for legal, engineering, or surveying purposes. Users of this information should review or consult the primary data and information sources to ascertain the usability of the information.

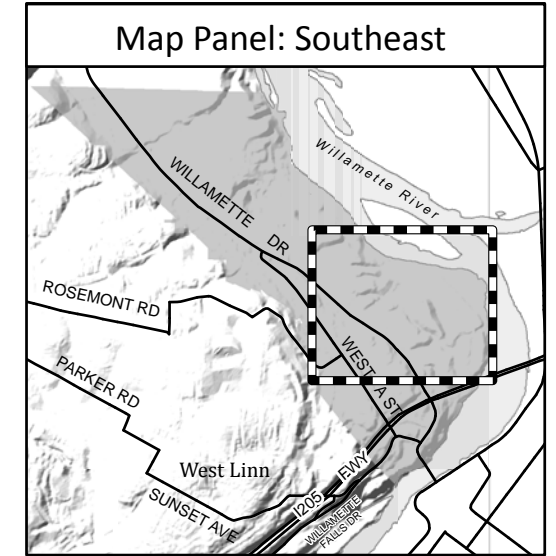


HISTORIC/BOLTON\_SURVEYMAP\_201009\_VERSION2.MXD / K. AHA / 9-27-2010



Historic Property  
Reconnaissance Level Survey


# Bolton Neighborhood



Historic Survey: Andrews Historic Group, 2010

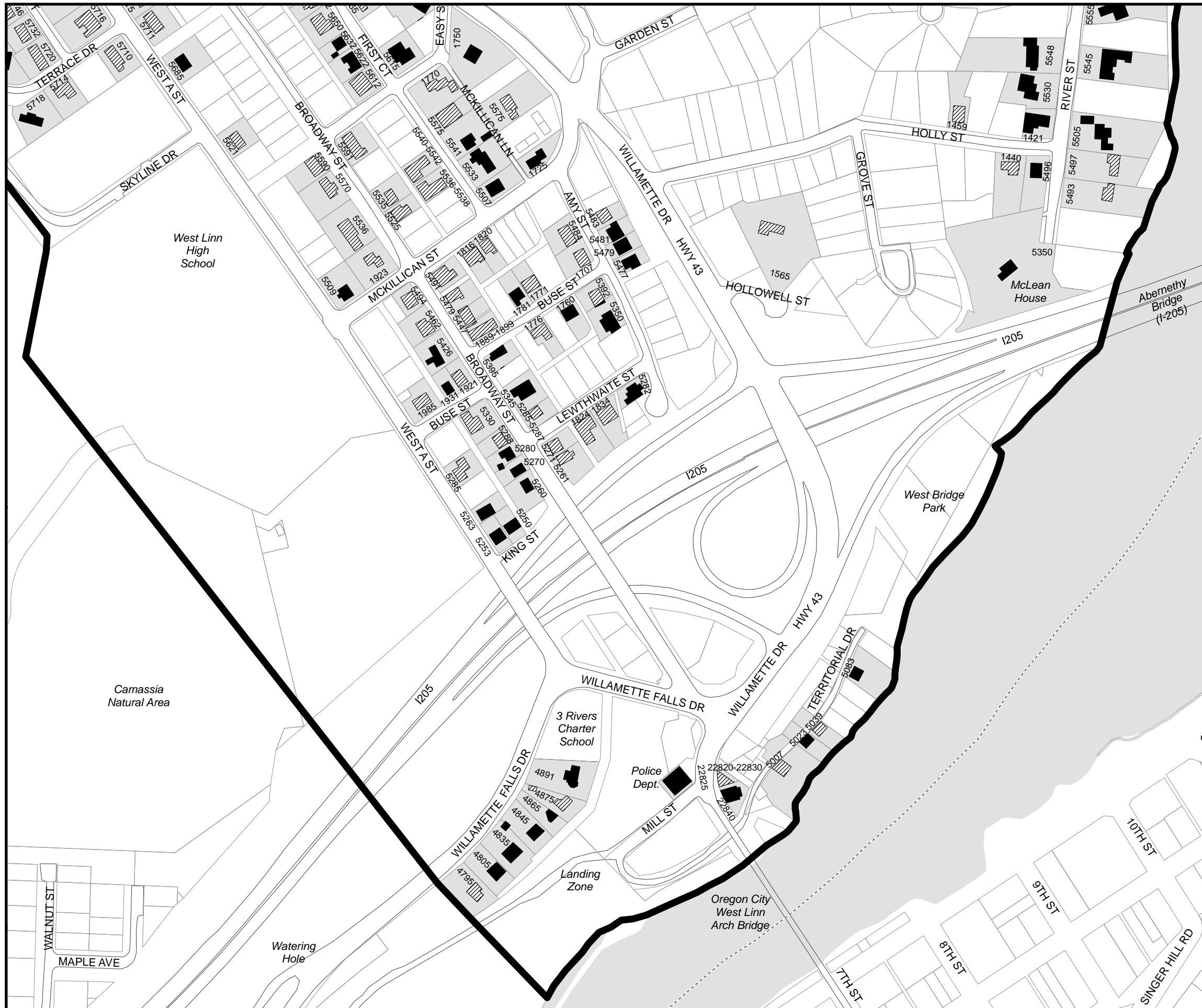
**Legend**

- Bolton Neighborhood Association
- EC: Eligible Contributing
- NC: Non-Contributing
- Identified Properties (pre-1964)
- Address Numbers
- Taxlots
- West Linn City Limits




Map Produced by West Linn GIS  
Taxlot Base Source: Metro RLIS

This product is for informational purposes and may not have been prepared for, or be suitable for legal, engineering, or surveying purposes. Users of this information should review or consult the primary data and information sources to ascertain the usability of the information.



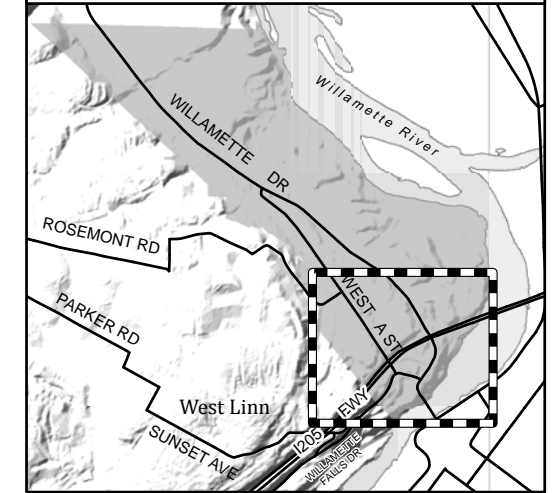
HISTORIC/BOLTON\_SURVEYMAP\_201009\_VERSION2.MXD / K. AHA / 9-27-2010



# Historic Property Reconnaissance Level Survey

## Bolton Neighborhood


Map Panel: South



Historic Survey: Andrews Historic Group, 2010

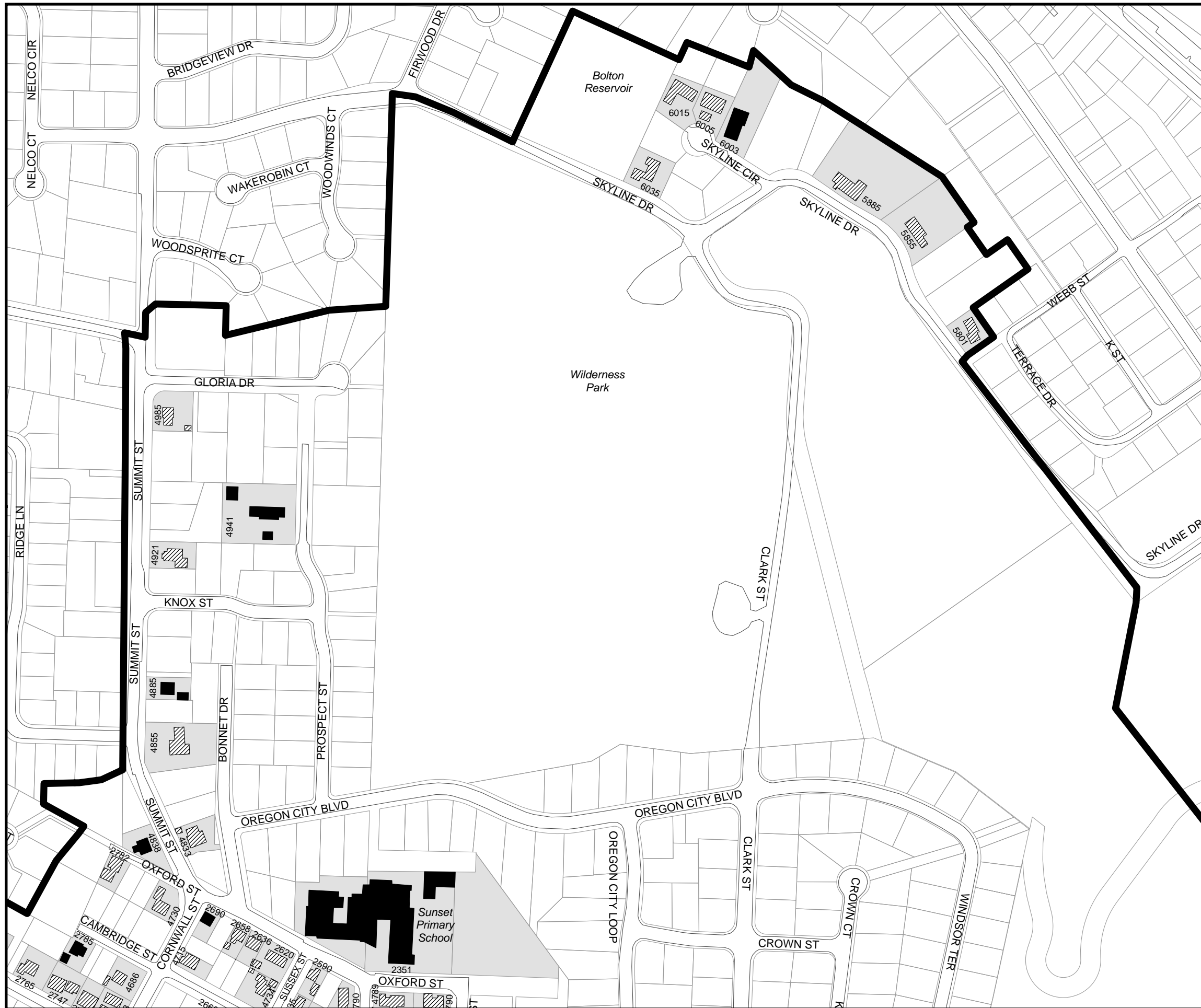
**Legend**

- Bolton Neighborhood Association
- EC: Eligible Contributing
- NC: Non-Contributing
- Identified Properties (pre-1964)
- Address Numbers
- Taxlots
- West Linn City Limits

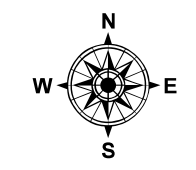


Map Produced by West Linn GIS  
Taxlot Base Source: Metro RLIS

This product is for informational purposes and may not have been prepared for, or be suitable for legal, engineering, or surveying purposes. Users of this information should review or consult the primary data and information sources to ascertain the usability of the information.

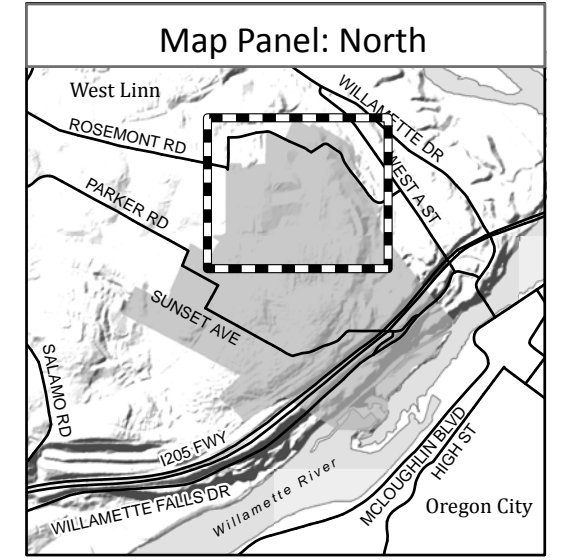


HISTORIC/SUNSET\_SURVEYMAP\_201009\_VERSION2.MXD / K. AHA / 9-16-2010



# Historic Property Reconnaissance Level Survey

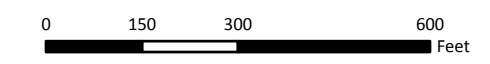
## Sunset Neighborhood



Historic Survey: Andrews Historic Group, 2010

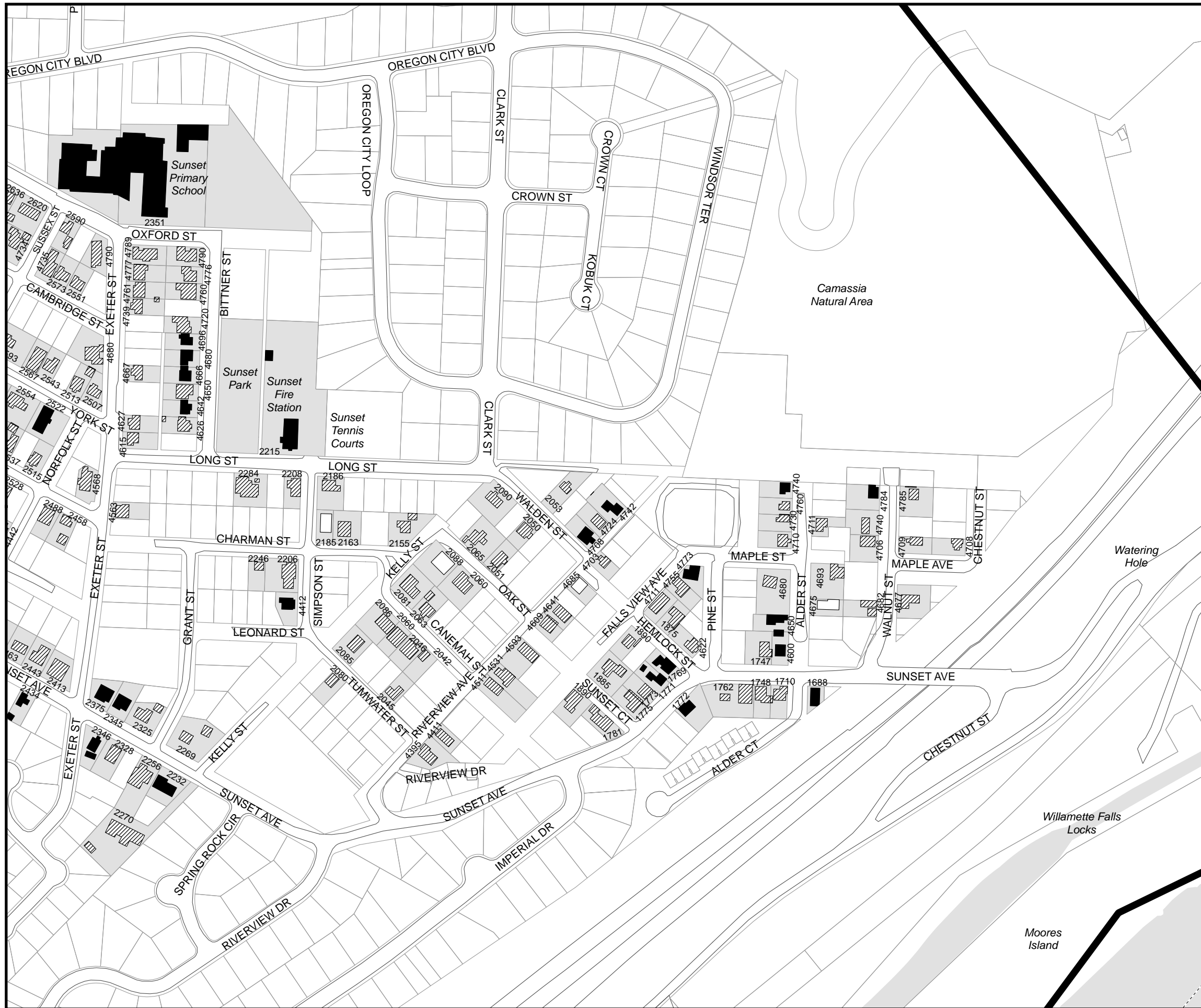
**Legend**

- Sunset Neighborhood Association
- EC: Eligible Contributing
- NC: Non-Contributing
- NP: Not in Period
- Identified Properties (pre-1964)
- Address Numbers
- Taxlots
- West Linn City Limits




Map Produced by West Linn GIS  
Taxlot Base Source: Metro RLIS

This product is for informational purposes and may not have been prepared for, or be suitable for legal, engineering, or surveying purposes. Users of this information should review or consult the primary data and information sources to ascertain the usability of the information.



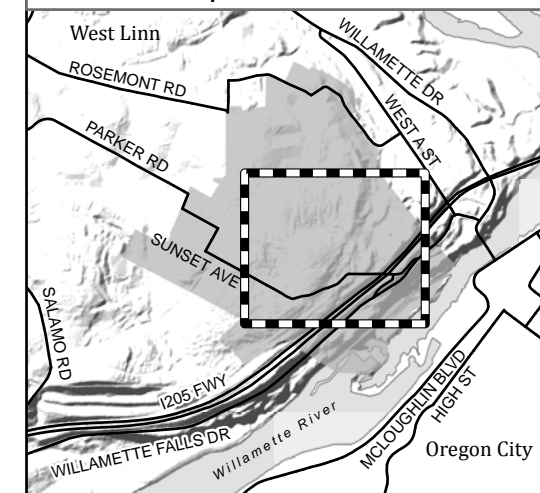
HISTORIC/SUNSET\_SURVEYMAP\_201009\_VERSION2.MXD / K. AHA / 9-16-2010



Historic Property  
Reconnaissance Level Survey

# Sunset Neighborhood


Map Panel: East



Historic Survey: Andrews Historic Group, 2010

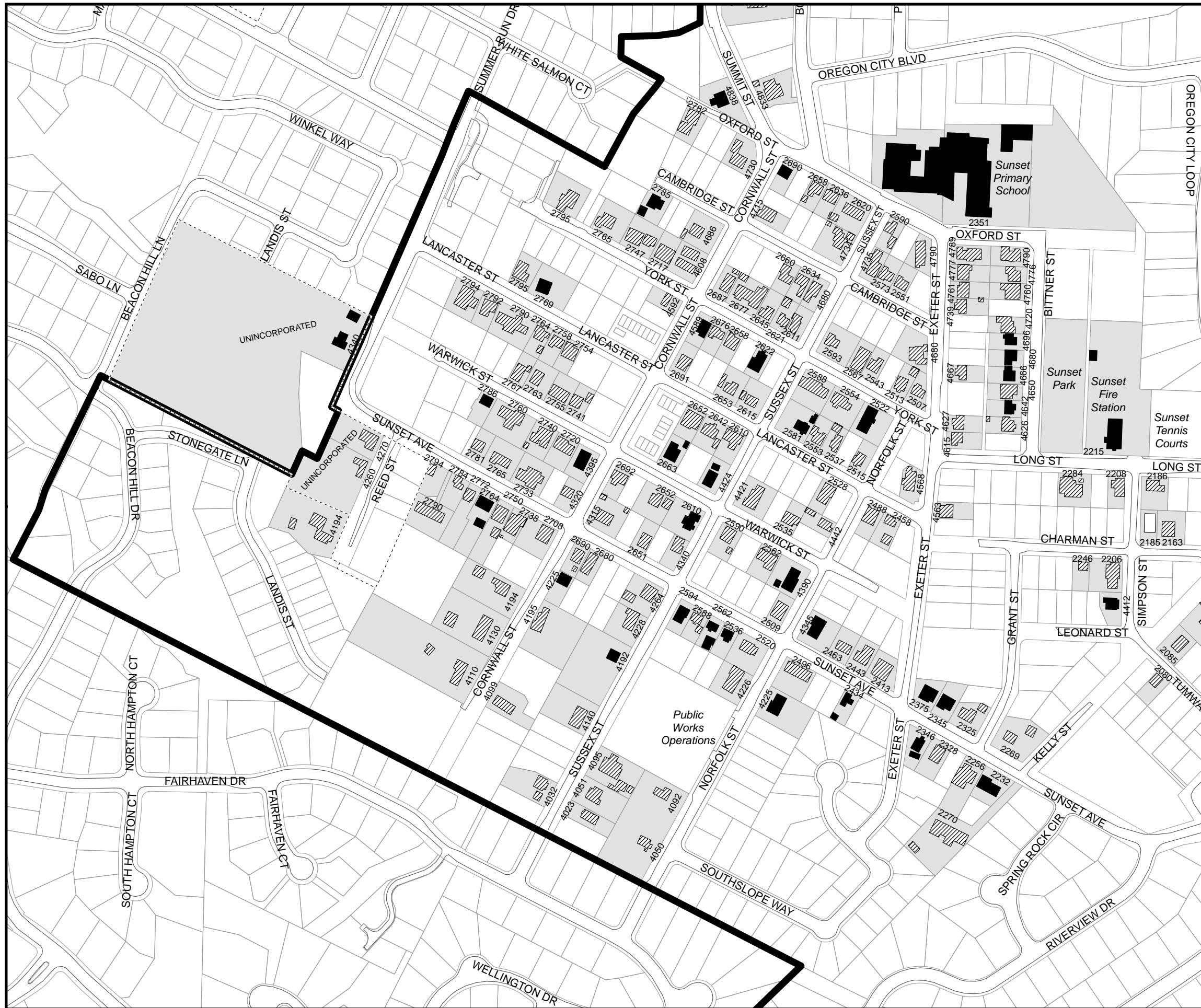
**Legend**

- Sunset Neighborhood Association
- EC: Eligible Contributing
- NC: Non-Contributing
- NP: Not in Period
- Identified Properties (pre-1964)
- 2400 Address Numbers
- Taxlots
- West Linn City Limits

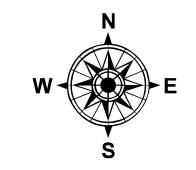


Map Produced by West Linn GIS  
Taxlot Base Source: Metro RLIS

This product is for informational purposes and may not have been prepared for, or be suitable for legal, engineering, or surveying purposes. Users of this information should review or consult the primary data and information sources to ascertain the usability of the information.

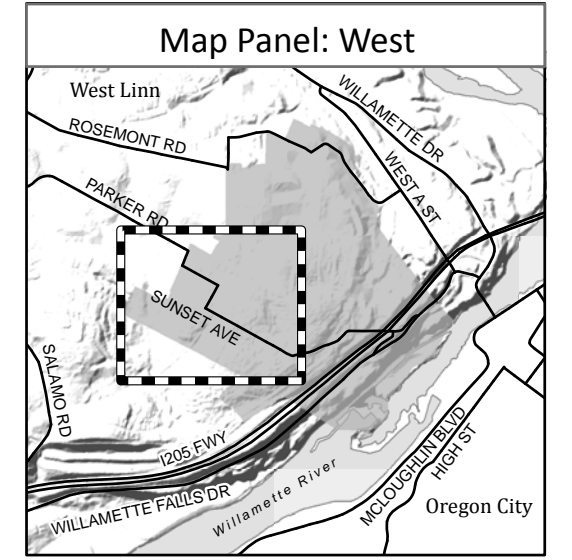


HISTORIC/SUNSET\_SURVEYMAP\_201009\_VERSION2.MXD / K. AHA / 9-16-2010



# Historic Property Reconnaissance Level Survey


## Sunset Neighborhood



Historic Survey: Andrews Historic Group, 2010

**Legend**

- Sunset Neighborhood Association
- EC: Eligible Contributing
- NC: Non-Contributing
- NP: Not in Period
- Identified Properties (pre-1964)
- Address Numbers
- Taxlots
- West Linn City Limits



Map Produced by West Linn GIS  
Taxlot Base Source: Metro RLIS

This product is for informational purposes and may not have been prepared for, or be suitable for legal, engineering, or surveying purposes. Users of this information should review or consult the primary data and information sources to ascertain the usability of the information.

**West Linn Bolton & Sunset Areas  
Selective Reconnaissance Level Survey**

USGS Quadrangle Maps of West Linn shown on this map include:  
Lake Oswego, Gladstone, Oregon City, Canby.  
USGS Map Scale 1:24000 (1" = 2000')

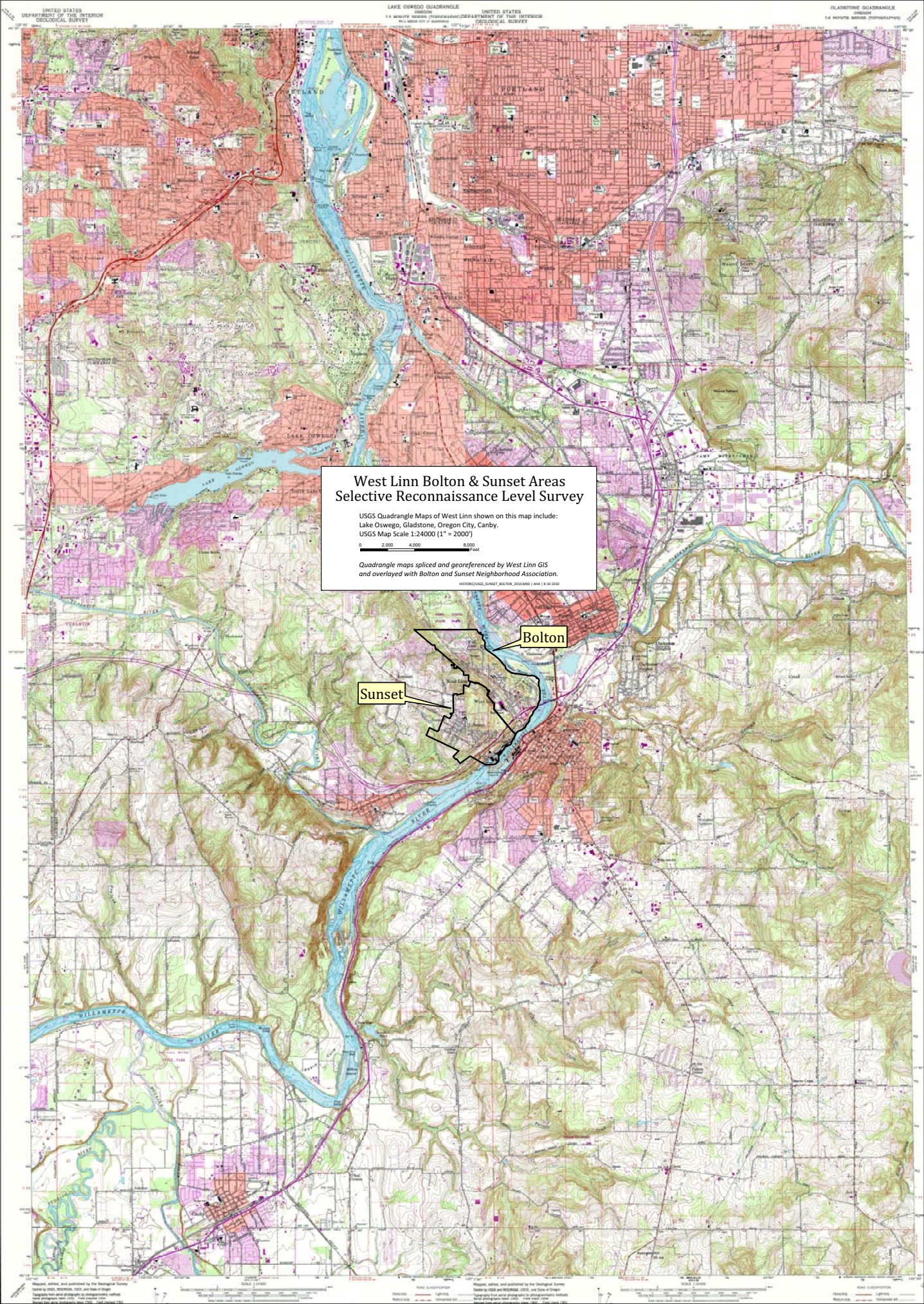
0 2,000 4,000 8,000  
Foot

*Quadrangle maps spliced and georeferenced by West Linn GIS  
and overlaid with Bolton and Sunset Neighborhood Association.*

HISTORICAL/SUNSET\_BOLTON\_2005.MXD 1/11/11 8:30:2010

Sunset

Bolton





# West Linn Bolton & Sunset Areas Selective Reconnaissance Level Survey

USGS Quadrangle Maps of West Linn shown on this map include:  
Lake Oswego, Gladstone, Oregon City, Canby.  
USGS Map Scale 1:24000 (1" = 2000')

0 1,000 2,000 4,000  
Feet

*Quadrangle maps spliced and georeferenced by West Linn GIS  
and overlaid with Bolton and Sunset Neighborhood Association.*

HISTORIC/USGS\_SUNSET\_BOLTON\_2010\_CLIPPED.MXD | AHA | 8-10-2010

