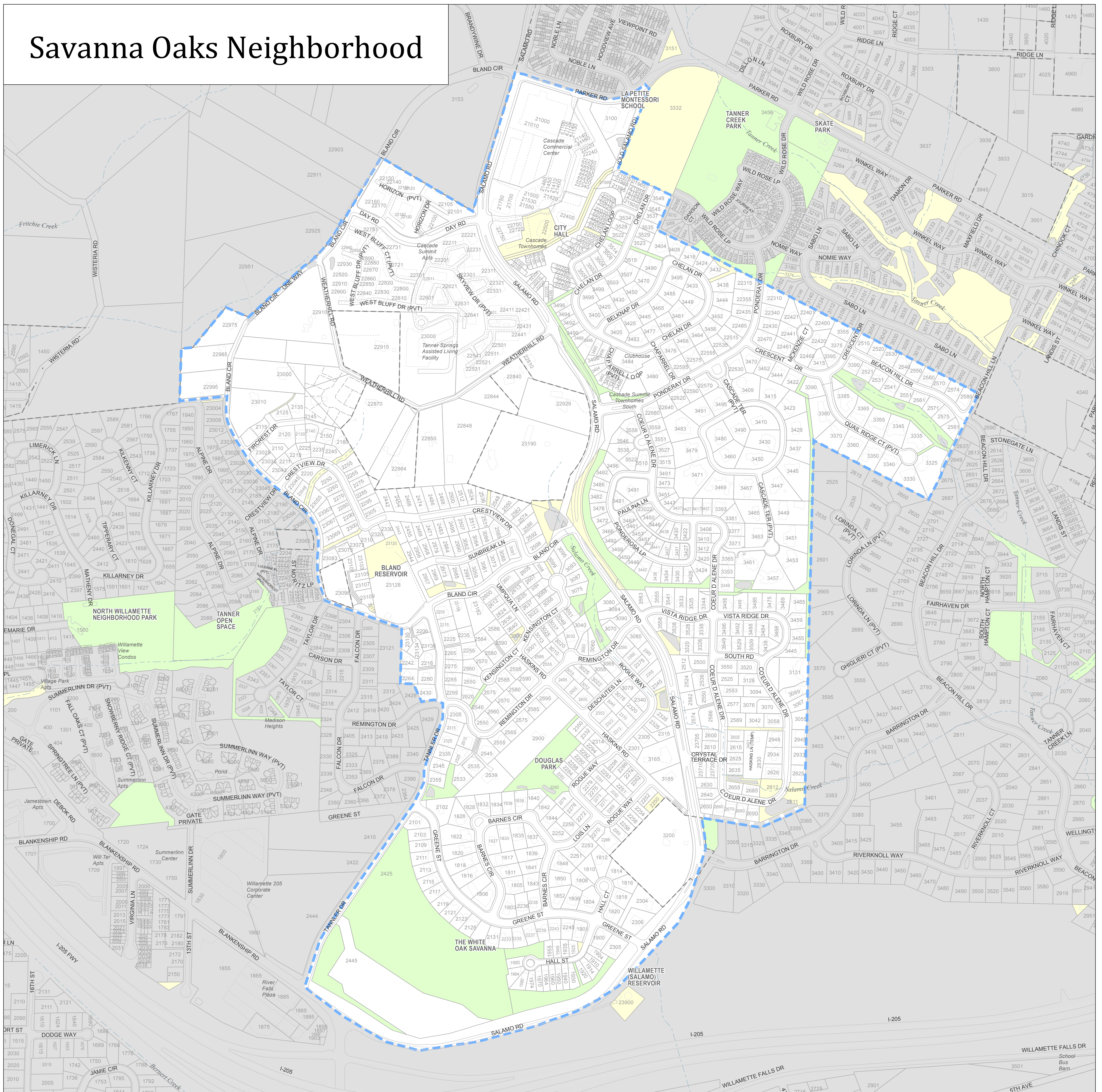
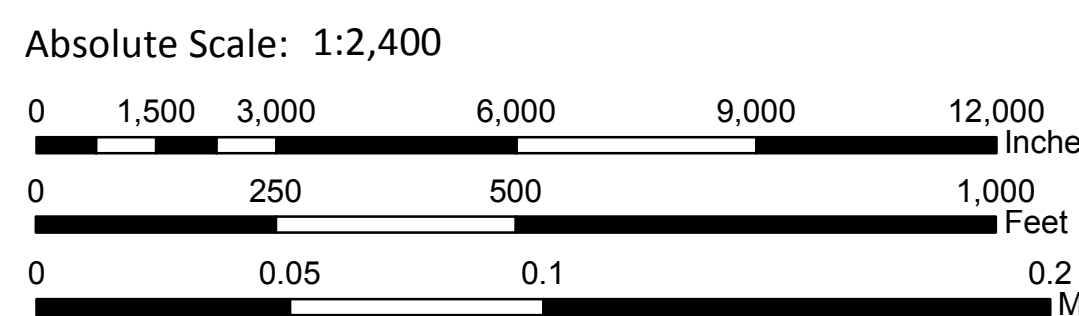



# Savanna Oaks Neighborhood



This product is for informational purposes and may not have been prepared for, or be suitable for legal, engineering, or surveying purposes. Users of this information should review or consult the primary data and information sources to ascertain the usability of the information.

Tax Lot Parcel Base Map source: Clackamas County GIS  
All other map layers and map production: West Linn GIS



GIS - NEIGHBORHOOD - MAP YOUR NEIGHBORHOOD ALL\_NAS\_MAP\_YOUR\_NEIGHBORHOOD\_201508\_FINAL\_SIZE\_36x40.MXD | KAH | 8/27/2015 | MAP SHEET SIZE: 36x40 inches

Legend	
	Savanna Oaks Neighborhood Association
	Tax Lot Parcel Lines & Roads
	Private Roads
	Unimproved Right-of-Way
	Structures
	Addresses
	West Linn City Limits
	Rivers
	Ponds
	Parks & Open Spaces
	Other City Owned Property
	Outside Neighborhood Association

MAP PUBLICATION: AUGUST 27, 2015 BASE MAP COURTESY OF THE CITY OF WEST LINN GIS  
GIS DATA COORDINATE SYSTEM: NAD 1983 HARN STATEPLANE OREGON NORTH FIPS 3601 FEET INTL  
AUGUST 2015