



# Atlas of West Linn, Oregon

2018 PUBLICATION - CITY OF WEST LINN PUBLIC WORKS - GEOGRAPHIC INFORMATION SYSTEM (GIS)

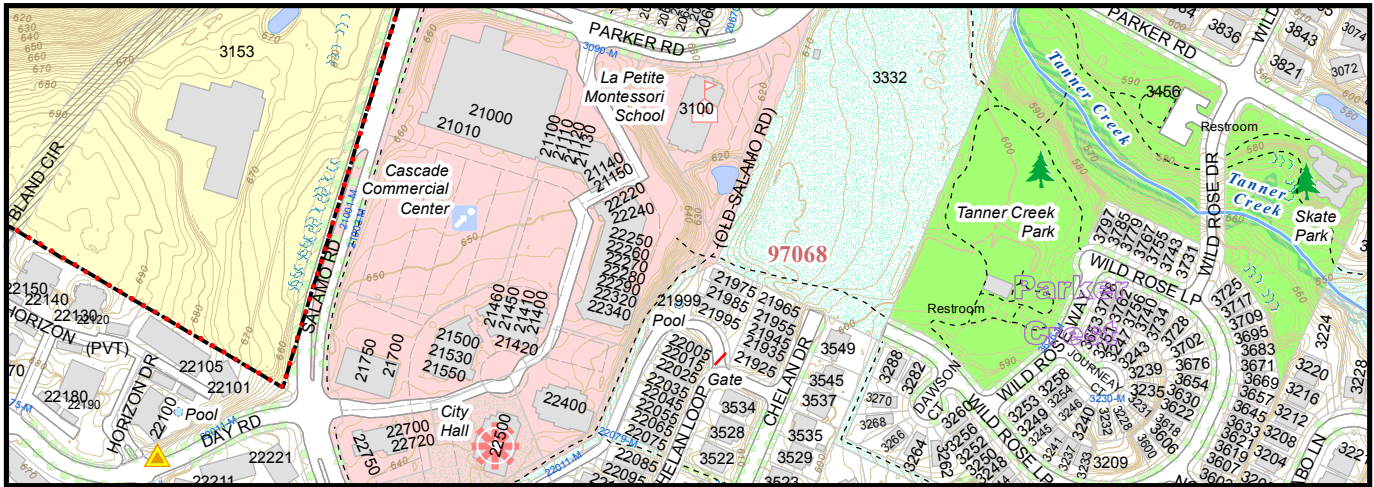




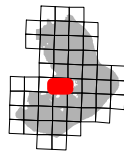
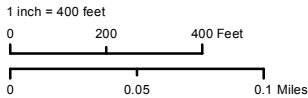


# Atlas of West Linn, Oregon

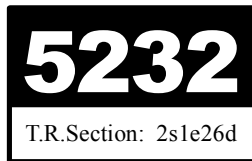
2018 PUBLICATION - CITY OF WEST LINN PUBLIC WORKS - GEOGRAPHIC INFORMATION SYSTEM (GIS)



GIS Data Coordinate System: NAD 1983 HARN StatePlane Oregon North FIPS 3601 Feet Intl



Index Map



West Linn Map Page Grid Numbering:  
 First set of numbers are North/South grid  
 (numbers get larger as you go south)  
 Second set of numbers are West/East grid  
 (numbers get larger as you go east)

T.R. Section: Township, Range, Section, Quarter (a,b,c, or d)  
 example shown: Township: 2 south, Range: 1 east, Quarter Section: 26d

City GIS web maps:  
[www.westlinnoregon.gov/maps](http://www.westlinnoregon.gov/maps)

**Standard Map Disclaimer:**  
 This product is for informational purposes and may not have been prepared for, or be suitable for legal, engineering, or surveying purposes.

Users of this information should review or consult the primary data and information sources to ascertain the usability of the information.

**WETLANDS/GOAL 5 DISCLAIMER (DSL STANDARD):**  
 Information shown on this map is for planning purposes only and wetland information is subject to change. There may be unmapped wetlands subject to regulation and all wetland boundary mapping is approximate. In all cases, actual field conditions determine wetland boundaries. You are advised to contact the Oregon Division of State Lands and the U.S. Army Corps of Engineers with any regulatory questions.

Map and data:  
 West Linn GIS, Metro RLIS,  
 Clackamas County GIS

## Legend

- |                          |                                 |                           |   |
|--------------------------|---------------------------------|---------------------------|---|
| West Linn City Limits    | Metro UGB                       | Private Access            | Preliminary Taxlot Lines                          |
| Unincorporated Areas     | Parks                           | Streams                   | Freeway Lines                                     |
| Other Unicorp Cities     | Open Space                      | Rivers                    | Paths and Trails                                  |
| Commercial Areas         | Other City Property             | Ponds                     | 2 Foot Contours <small>NOT IN PLAIN ATLAS</small> |
| Industrial Areas         | Public, Quasi-P, or Special Use | Swales and Raingardens    | 97068 Zip Codes                                   |
| Taxlot Lines             | Unimproved Right of Way         | Wetland Inventory 2005 G5 | 22500 Site Addresses                              |
| Buildings and Structures | Pavement White                  | Industrial Pond           |   |

## Place Symbols

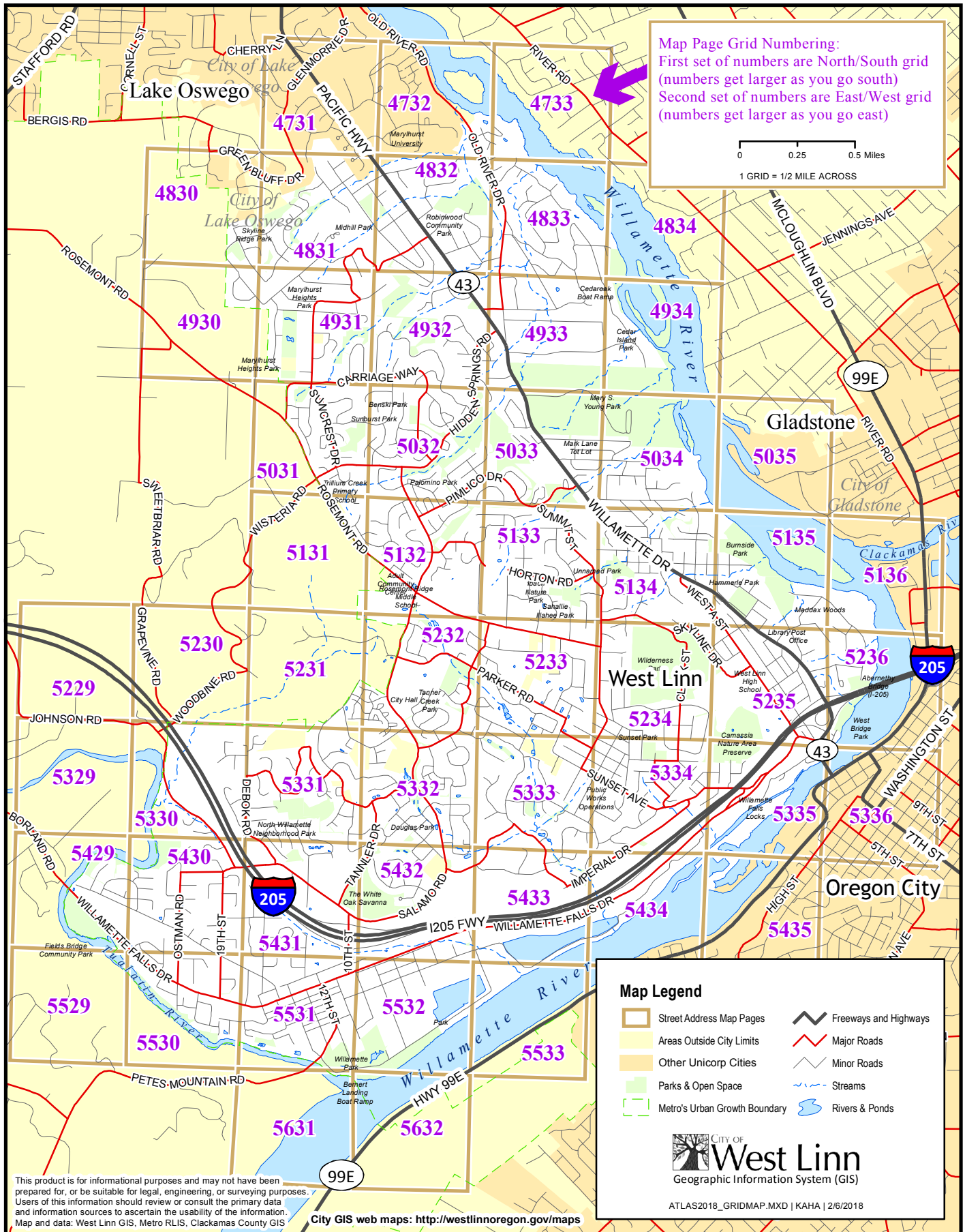
- |                              |   |                      |                    |                                  |
|------------------------------|---|----------------------|--------------------|----------------------------------|
| City Facility                | Middle School   | Post Office          | Places of Interest | Gate                             |
| Fire Station                 | Primary School  | Park or Natural Area | Businesses         | Sewage Pump Station              |
| High School                  | Other School  | Boat Ramp            | Multi-housing      | Treatment Plant                  |
| Street Tree Inventory - APWA | Heritage Trees <small>Verify with City Arborist</small> | Library              | Pools              | Reservoir                        |
|                              |   | Pond                 | Churches           | National Geodetic Survey Station |





# West Linn Grid Map Overview

CITY OF WEST LINN PUBLIC WORKS - GEOGRAPHIC INFORMATION SYSTEM (GIS)



**Map Page Grid Numbering:**  
 First set of numbers are North/South grid (numbers get larger as you go south)  
 Second set of numbers are East/West grid (numbers get larger as you go east)

0 0.25 0.5 Miles  
 1 GRID = 1/2 MILE ACROSS

**Map Legend**

Street Address Map Pages	Freeways and Highways
Areas Outside City Limits	Major Roads
Other Unicorp Cities	Minor Roads
Parks & Open Space	Streams
Metro's Urban Growth Boundary	Rivers & Ponds

**City of West Linn**  
 Geographic Information System (GIS)

ATLAS2018\_GRIDMAP.MXD | KAHK | 2/6/2018

This product is for informational purposes and may not have been prepared for, or be suitable for legal, engineering, or surveying purposes. Users of this information should review or consult the primary data and information sources to ascertain the usability of the information. Map and data: West Linn GIS, Metro RLIS, Clackamas County GIS

City GIS web maps: <http://westlinnoregon.gov/maps>



Description	Address	Atlas Map Page	Utility Map Book Grid
<b>City Facilities</b>			
Adult Community Center	1180 Rosemont Rd	5132	H-3
City Hall	22500 Salamo Rd	5232	J-3
Library	1595 Burns St	5235	I-6
Old City Hall	22825 Willamette Dr	5335	J-6
Police Department	1800 8th Ave	5531	N-2
Public Works / Operations	4100 Norfolk St	5334	K-5
Robinwood Station (Cedar oak Fire Station)	3706 Cedar oak Dr	4933	D-4
Sunset Fire Hall Community Rooms	2215 Long St	5334	J-5
<b>Fire Stations - Tualatin Valley Fire and Rescue (TVRF&amp;R)</b>			
Bolton Fire Station	6050 Failing St	5134	H-5
Willamette Fire Station	1860 Willamette Falls Dr	5531	N-2
Station 55 (Under Construction)	20790 Hidden Springs Rd	5032	F-3
<b>Sewage Pump Stations</b>			
Arbor Sewage Pump Station	3600 Arbor Dr	4732	A-4
Calaroga Sewage Pump Station	3821 Calaroga Dr	4833	B-4
Cedar oak Sewage Pump Station	3900 Block of Cedar oak Dr	4933	D-4
Johnson Sewage Pump Station	23690 Johnson Rd	5330	L-2
Mapleton Sewage Pump Station	5101 Mapleton Dr	4934	D-5
Marylhurst Sewage Pump Station	900 Block of Marylhurst Cir	4930	C-2
River Heights Sewage Pump Station	2200 Brandon Pl	5429	L-1
<b>Tri-City Sewage Pump Stations</b>			
Bolton Sewage Pump Station	6615 Failing St	5034	F-6
River St Sewage Pump Station	5756 River St	5135	H-6
Willamette Sewage Pump Station	1001 4th St	5533	N-4
<b>Water Reservoirs and Water Treatment Plants</b>			
Bland Reservoir	23120 Bland Cir	5332	K-3
Bolton Reservoir	6111 Skyline Dr	5134	H-5
Horton Reservoir	6470 Horton Rd	5132	G-3
Rosemont Reservoir	19739 Suncrest Dr	5031	E-2
View Dr (Robinwood) Reservoir	19168 View Dr	4832	C-3
Willamette (Salamo) Reservoir	23900 Salamo Rd	5432	M-3
Lake Oswego Intertie Pump Station	20225 Old River Dr	4933	D-4
Lake Oswego Water Treatment Plant	4260 Kenthorpe Way	4933	D-5
South Fork Water Pump Station (no map)	1690 Division St	5338	-
<b>Schools</b>			
Bolton Primary School	5933 Holmes St	5135	H-6
Cedar oak Primary School	4515 Cedar oak Dr	4933	C-4
Rosemont Ridge Middle School	20001 Salamo Rd	5132	H-3
Sunset Primary School	2351 Oxford St	5234	J-5
Trillium Creek Primary School	1025 Rosemont Rd	5031/5131	F-3
West Linn High School	5464 West A St	5235	I-6
Willamette Primary School	1403 12th St	5531	N-3
<b>Other Schools</b>			
Marylhurst University	17600 Pacific Hwy	4732	A-3
Columbia Learning Academy Emm Pres Church	19200 Willamette Dr	4933	D-4
Kindercare	19393 Willamette Dr	4933	D-4
La Petite Montessori School	3100 Parker Rd	5232	I-3
Sun Garden Montessori	2284 Long St	5334	K-5
Three Rivers Charter School	4975 Willamette Falls Dr	5235	J-6
West Linn Kindercare	3020 Lazy River Dr	4832	B-3
West Linn Montessori	21550 Willamette Dr	5134	H-6
West Linn Music Arts & Crafts	2300 Century Ln	5134	G-5
Youth Music Project (non-profit)	2015 8th Ave	5531	N-3

Description	Address	Atlas Map Page	Utility Map Book Grid
<b>Other Places</b>			
Clackamas County Circuit Court	807 Main St, Oregon City	5336	K-7
Dan Davis Recycling Center	4001 Willamette Falls Dr	5434	M-5
Oregon City Transit Center	11th St, Oregon City	5336	J-7
Post Office	5665 Hood St	5235	I-6
School Bus Barn	3501 Willamette Falls Dr	5433	M-4
West Linn Municipal Court	22500 Salamo Rd, 2nd Floor	5232	J-3
<b>Points of Interest</b>			
Cedar oak Tennis Courts (at Cedar oak School)	19000 Trillium Dr	4933	C-4
Coast Guard Navigation Light 20	Willamette Riverbank	5034	F-6
Dog Lagoon (Mary S. Young Park)	19900 Willamette Dr	5034	E-5
Highest Place 743 Ft.	19739 Sencrest Dr	5031	E-3
Historic Watering Hole	Sunset Ave at W.F. Dr	5335	K-6
Lonesome Bottom	Willamette Riverbank	5136	H-7
Meteorite Interpretive Trail	821 Willamette Falls Dr	5429	M-1
Meteorite Moved	Johnson Road	5229	Not shown in Utility Map Book
Meteorite Origin	Grapevine Road	5230	Not shown in Utility Map Book
Meteorite Replica	1683 Willamette Falls Dr	5531	N-2
Pet Exercise Area (Mary S. Young Park)	19900 Willamette Dr	5034	E-5
Salamo National Geodetic Survey Station	20000 Block Salamo Road	5232	I-3
Shepherd National Geodetic Survey Station	17600 Pacific Hwy	4731	A-3
Tanner Creek Falls	4001 Willamette Falls Dr	5434	M-5
Willamette Falls Locks	4600 Mill St	5335	K-6
Willamette Falls View Point	Northbound I-205	5434	L-5
<b>Bridges</b>			
Abernethy Bridge (I-205)	Northeast of Highway 43	5236	I-7
Bridge in Burnside Park	1375 Buck St	5135	G-6
Fields Bridge	Willamette Falls Dr at Borland	5429	L-1, M-1
Oregon City West Linn Bridge (Arch Bridge)	Willamette Dr at Will. River	5335	K-7
Weiss Bridge	Tualatin Ave at Pete Mt. Rd	5531	O-2
<b>Willamette River Islands</b>			
Cedar Island (City of West Linn)	5155 Mapleton Dr	4934	D-5
Goat Island (State of Oregon)	W. Rive at Clackamas River	5135	G-6
Moores Island	Willamette Falls	5335	K-6
Rock Island / Hog Island (Clackamas County)	North end of West Linn	4732	Not shown in Utility Map Book
Unnamed Island (Oregon Dept. of State Lands)	Calaroga Ct	4833	B-5
Willamette Narrows (no map)	Access from Willamette Park	5731	O-3
Pynn Island (Tualatin River)	821 Willamette Falls Dr	5731	M-1
<b>Boat Ramps and Docks</b>			
Bernert Landing Boat Ramp	1905 Volpp St	5632	O-3
Cedar oak Boat Ramp	4600 Elmran Dr	4834	C-5
Clackamette Park Boat Ramp (Oregon City)	1955 Clackamette Dr	5136	H-7
Jon Storm Boat Dock (Oregon City)	1801 Clackamette Dr	5236	I-7
Sportcraft Landing (Oregon City)	1701 Clackamette Dr	5236	I-7



# City of West Linn Atlas - Places Index

INDEX

Description	Address	Atlas Map Page	Utility Map Book Grid
<b>Parks and Open Spaces</b>			
Arran Open Space	1300 Block of Stonehaven Dr	4831	C-2
Benski Park	2925 Carriage Way	5032	E-3
Burnside Park	1375 Buck St	5135	G-6
Camassia Natural Area	5000 Walnut St	5235	J-6
Carriage Way Open Space	1695 Carriage Way	5031	E-2
Cedar Island Park	5155 Mapleton Dr	4934	C-5
Clackamette Park (Oregon City)	1955 Clackamette Dr	5136	H-7
Dahl Park (City of Gladstone)	Dahl Park Rd	5136	Not shown in Utility Map Book
Douglas Park	2280 Rogue Way	5432	L-3
Fields Bridge Park	821 Willamette Falls Dr	5429	M-1
Hammerle Park	1505 Lewis St	5135	H-6
Hidden Springs Open Space	19975 Hidden Springs Rd	5032	E-4
Ibach Nature Park	4300 Horton Rd	5133	H-4
Interstate Tractor Open Space	19150 View Dr	4932	C-3
Maddax Woods	5785 River St	5135	H-6
Mark Lane Tot Lot	2855 Mark Ln	5033	F-4
Mary S. Young Park	19900 Willamette Dr	5033	E-5
Marylhurst Heights Park	1800 Valley View Dr	4931	D-2
Mclean House & Park	5350 River St	5236	I-7
Meldrum Bar Park (City of Gladstone)	Meldrum Bar Park Rd	5035	F-6
Midhill Park	18505 Upper Midhill Dr	4831	B-3
North Willamette Neighborhood Park	1500 Rosemarie Dr	5331	K-2
Oppenlander Field (School District)	1275 Rosemont Rd	5132	H-4
Palomino Park	6405 Palomino Way	5032	F-3
Renaissance Open Space	Evergreen Dr	5134	H-5
River Bluff Open Space	Evah Ln	5531	O-2
River Park (Parkside) Open Space	2014 Willamette View Ct	5134	G-5
Robinwood Community Park	3600 Fairview Way	4832	B-4
Sahallie Illahee Park	4300 Horton Rd	5133	H-4
Skate Park	3456 Parker Rd	5232	I-4
Skye Parkway Open Space	1545 Skye Pkwy	4831	C-2
Skyline Ridge Park	1300 Stonehaven Dr	4830	C-2
Sunburst Park	19900 Derby St	5031	E-3
Sunset Park	4665 Bittner St	5234	J-5
Sunset Tennis Courts	2175 Long St	5334	J-5
Swiftshore Open Space	25461 Swiftshore Dr	5530	O-2
Tanner Creek Park	3456 Parker Rd	5232	I-4
Tanner Open Space	2181 Alpine Dr	5331	K-2
The White Oak Savanna	2425 Tannler Dr	5432	M-3
Troon Open Space	Troon Dr	4831	B-2
Tualatin River Open Space	2414 Michael Ct	5430	L-1
West Bridge Park	5300 River St	5236	J-7
Wilderness Park	22101 Clark St	5234	I-5
Wildwood Open Space	19680 Wildwood Dr	4932	D-3
Willamette Park	1100 12Th St	5531	O-3

Description	Address	Atlas Map Page	Utility Map Book Grid
<b>Shopping and Businesses</b>			
Cascade Commercial Center	21150 Salamo Rd	5232	I-3
Lazy River Medical	18380 Willamette Dr	4832	B-3
River Falls Plaza	1855 Blankenship Rd	5431	M-3
Robinwood Shopping Center	19161 Willamette Dr	4932	D-4
Summerlinn Center	1750 Blankenship Rd	5431	L-2
West Linn Central Village	21900 Willamette Dr	5235	I-6
West Linn Retail Ctr	19303 Willamette Dr	4933	D-4
Willamette 205 Corporate Center	1800 Blankenship Rd	5431	L-2
Willamette Bus. Dist	1817 Willamette Falls Dr	5531	N-2
Willamette Commercial Park	1673 10th St	5531	N-3
Willamette Marketplace	2000 Block of 8th Ave	5431	N-3

<b>Private Pools</b>			
Belmont Way Pool	6269 Preakness Dr	5032	G-3
Cascade Summit Pool	22100 Horizon Dr	5232	J-3
Chelan Loop Pool	3100 Parker Rd	5232	I-3
Deer Point Condos Pool	6321 White Tail Dr	5134	G-5
Hidden Springs Pool	6200 Club House Cir	5032	F-3
Hidden Village Pool	4001 Robin Pl	4932	D-4
Jamestown Apts Pool	1700 Debok Rd	5431	L-2
Latourette Swim Club Pool	2512 Mark Ln	5034	F-5
Lynn Oaks Apts Pool	1777 Maple St	5334	K-6
Renaissance Pool	4815 Coho Ln	5233	I-5
Shannon Acres Swim Club Pool	4983 Ireland Ln	5233	I-4
Skyline Pool	2300 Valley View Dr	4931	D-3
Skyline Ridge Pool	2300 Valley View Dr	4830	C-2
Summerlinn Apartments Pool	400 Summerlinn Dr	5331	L-2
Sunset Heights Pool	4351 Exeter St	5334	K-5
Titan Ter. Pool	19855 Suncrest Dr	5031	F-3
Will. View Condos Pool	1702 Village Park Pl	5331	K-2
Willamette Ter. Pool	1709 Blankenship Rd	5431	L-2

# City of West Linn Atlas - Places Index

INDEX

Description	Address	Atlas Map Page	Utility Map Book Grid
<b>Multi-Housing</b>			
Cascade Summit Apts	22100 Horizon Dr	5232	J-3
Cascade Summit Clubhouse	3480 Chaparrel Dr	5332	J-3
Cascade Summit Townhomes South	Chaparrel Loop	5332	J-3
Cascade Townhomes	Chelan Loop	5232	J-3
Cedaroak Apts	3595 Cedaroak Dr	4932	C-4
Century Crest Apts	3498 Lowry Dr	5134	G-5
Country Garden Apts	1745 16th St	5531	N-2
Deer Point Condos	Fawn Ct and White Tail Dr	5134	G-5
Fallsview Apts	4700 Falls View Ave	5334	K-5
French Glen Apts	19555 Willamette Dr	4933	E-4
Gsell Apts	1385 Dollar St	5530	N-2
Hidden Springs Ridge Townhomes	Meridian Cir	5032	F-3
Hidden Village Apts	Robin Pl and Robin Cir	4932	D-4
Holden Arms Apts	22820/22840 Willamette Dr	5335	J-6
Jamestown Apts	1700 Blankenship Rd	5431	L-2
Kings V Apts	1684 8th Ave	5531	N-2
Lancaster Townhomes	2781 Lancaster St	5333	J-5
Linnwood Condos	Linnwood Dr (see map)	5033	F-4
Lockwood Apts	2112 & 2118 19th St	5430	M-2
Lynn Oaks Apts	1777 Maple St	5334	K-6
Madison Heights	Summerlinn Way	5331	L-3
Orient Apts	3510 Chow Mein Ln	4933	E-4
Panarama Apts	5250 Amy St	5235	J-6
Riverwest Apts	2111 Sunset Ave	5334	K-5
Robinwood Village Apts	19500 Hidden Springs Rd	4933	E-4
<b>Rose Linn Care Center</b>	2330 Debok Rd	5431	L-2
Shady Hollow Village	18300 block of Shady H. Way	4832	B-3
Springcrest Condos	2600 block of Pimlico Ter	5033	G-4
Summerlinn Apartments	400 Summerlinn Dr	5431	L-2
Sunburst Townhouses	Sunray Cir	5031	F-2, F-3
Suncrest Apts	4805 Chestnut St	5335	K-6
Sunset Condos	4400 block of Cornwall St	5333	J-5
Sunset Heights Apts	4351 Exeter St	5334	K-5
<b>Tanner Springs Assisted Living Facility</b>	2300 Horizon Dr	5332	J-3
Titan Terrace Condos	Titan Ter	5031	F-2
Treetop Condos	Treetop Ln	5033	F-4
Village Park Apts	1600 block of Village Park Pl	5331	K-2
West Cliff Apts	5000 Broadway St	5235	J-6
West Linn Apts	5030 Broadway St	5235	J-6
Willamette Manor Apts	Dollar St at Will. Falls Dr	5531	N-2
Willamette Ter. Apts	1709 Blankenship Rd	5431	L-2
Willamette View Apts	2289 5th Ave	5532	N-3
Willamette View Condos	1600 block of Village Park Pl	5331	K-2

Description	Address	Atlas Map Page	Utility Map Book Grid
<b>Your Favorite Places</b>			

# City of West Linn Atlas - Street Name Index

INDEX

Street Name	Atlas Map Page	Utility Map Book Grid
4th Ave	5531	N-3, O-2, O-3
4th St	5433, 5533	M-4, N-4
5th Ave	5432, 5433, 5531, 5532	M-4, N-2, N-3, O-2
5th St	5432	M-4
6th Ave	5531	N-2, N-3, O-2
6th St	5432, 5532	M-3, N-3
7th St	5432, 5532	M-3, N-3
8th Ave	5431, 5531	M-2, M-3, N-2, N-3
8th Ct	5432, 5531, 5532	M-3, N-3
8th St	5532	N-3
9th St	5532	N-3, O-3
10th St	5431, 5531, 5532	N-3
10th-I205 NB Ramp	5431	M-3
10th-I205 SB Ramp	5431	M-3
11th St	5531, 5532	N-3, O-3
12th St	5531, 5532	N-2, N-3, O-3
13th St	5431, 5531	M-2, N-2, O-2, O-3
14th St	5531	N-2, O-2
15th St	5531	N-2, O-2
16th St	5431, 5531	M-2, N-2
18th St	5430	M-2
19th St	5430, 5530	L-1, L-2, M-2, N-2
Alder Ct	5334, 5335	K-6
Alder Rd (Outside WLCL)	Not shown in Atlas	Not shown in Atlas
Alder St	5335	K-6
Alderwood Dr (Outside WLCL)	5429	Not shown in Atlas
Alicia Ct	5430	L-1, M-1
Alpine Dr	5331	J-2, K-2, K-3
Amy St	5235	I-6, J-6
Ann Ct	5430	L-2, M-2
Apollo Ct	5133	G-4
Apollo Rd	5132, 5133, 5134	G-4, G-5
Appaloosa Way	5132	G-3, G-4
April Ct	5431, 5531	M-2, N-2
Arbor Ct (Pvt. St.)	4832	A-3
Arbor Dr	4732, 4831, 4832	A-3, A-4, B-3, B-4
Arena Ct	5031	F-2, F-3
Arran Ct	4830, 4831	C-2
Arran Ct	Not shown in Atlas	Not shown in Utility Map Book
Artemis Ct	5132	G-4
Artemis Ln	5132, 5133	G-4
Ascot Cir	5032	E-3
Ashdown Cir (Outside WLCL)	Not shown in Atlas	Not shown in Atlas
Ashwood Ct (Pvt. St.)	5132	G-4
Athena Rd	5133	G-4
Athey Rd (Outside WLCL)	Not shown in Atlas	Not shown in Utility Map Book
Atkinson St	5134	G-5, H-5
Autumn View Ct	4932	E-4
Aztec Ct	5031	F-3
Barclay St	5134	G-5, H-5
Barlow St	5134	G-5
Barnes Cir	5432	L-3
Barrington Dr	5333, 5432, 5433	L-4
Bay Meadows Dr	5032, 5131	E-3, F-3, G-3

# City of West Linn Atlas - Street Name Index

INDEX

Street Name	Atlas Map Page	Utility Map Book Grid
Beacon Hill Dr	5233, 5333, 5433	J-4, K-4, L-4
Beacon Hill Ln	5233	J-4
Beam St	5034, 5134	G-5
Belknap Dr	5232	J-3
Bella St	5136	I-7
Bellevue Ct	5032	F-3
Bellevue Ter	5031, 5032	F-3
Bellevue Way	5032	E-3, F-3
Belmont Way (Pvt. St.)	5032, 5132	F-3, G-3
Bennington Ct	5031	E-2, F-2
Bergis Rd (Outside WLCL)	Not shown in Atlas	Not shown in Utility Map Book
Bexhill St	5530	M-1, M-2, N-1, N-2
Big Fir Rd (Outside WLCL)	5529	Not shown in Utility Map Book
Bittner St	5234, 5334	J-5
Bland Cir	5231, 5331, 5332	I-3, J-2, J-3, K-2, K-3
Blankenship Rd	5430, 5431	L-1, L-2, L-3, M-2, M-3
Bluegrass Cir (Pvt. St.)	5032	E-4
Bluegrass Way	5032	E-3, E-4
Bolds Way (Outside WLCL)	Not shown in Atlas	Not shown in Utility Map Book
Bolton St	5135	H-6
Bonnet Dr	5234	I-5, J-5
Borland Rd (Outside WLCL)	5329	Not shown in Utility Map Book
Bosky Dell Ln (Outside WLCL)	5429	Not shown in Utility Map Book
Braemar Ct	4831	C-2
Braemar Dr	4831	C-2
Brandon Pl	5429	L-1
Brandywine Dr (Outside WLCL)	5231, 5232	I-3
Brandywine Ln (Outside WLCL)	5231	Not shown in Utility Map Book
Brentwood Dr (Outside WLCL)	Not shown in Atlas	Not shown in Utility Map Book
Bridgeview Dr	5134	H-5
Bridle Way	5132	G-3
Bristol Ct	5430	M-2
Britton St	5531	N-2
Broadway St	5135, 5235	H-6, I-6, J-6
Bronco Ct	5032, 5033	F-4
Buck St	5134, 5135	G-5, G-6, H-5, H-6
Buckman Rd (Outside WLCL)	Not shown in Atlas	Not shown in Utility Map Book
Burns St	5135, 5235	H-6, I-6
Buse St	5235	I-6, J-6
Calaroga Cir	4833	B-4, C-4
Calaroga Ct	4833	B-4
Calaroga Dr	4833	A-4, B-4, C-4
Caliente Ct	5031	E-3
Cambridge St	5233, 5234, 5334	J-5
Canemah St	5334	K-5
Canter Ln	5132	G-3, H-3
Carriage Way	4931, 4932, 5031, 5032	D-3, E-2, E-3, F-3
Carson Dr	5331	K-3
Cascade St	5135, 5235, 5236	H-6, H-7, I-6, I-7
Cascade Ter (Pvt. St.)	5332	J-3, J-4, K-3, K-4
Cason St	5134	G-5
Caufield St	5134	G-5, H-5
Causey Way	5133	G-4, G-5, H-5
Cedar Ct	4732	A-4

# City of West Linn Atlas - Street Name Index

INDEX

Street Name	Atlas Map Page	Utility Map Book Grid
Cedaroak Dr	4833, 4932, 4933	C-4, C-5, D-4, D-5
Celtic Ct (Pvt. St.)	4831	B-2
Century Ln	5134	G-5
Chaparrel Dr	5332	J-3
Chaparrel Loop	5332	J-3
Charman St	5334	K-5
Chelan Dr	5232, 5332	I-3, J-3, J-4
Chelan Loop	5232	I-3, J-3
Cherokee Ct	4832, 4833	A-4, B-4
Cherry Cir (Outside WLCL)	Not shown in Atlas	Not shown in Utility Map Book
Cheryl Dr	5530, 5531	N-2, O-2
Chestnut St	5335	K-6
Cheyenne Ter	5131, 5132	G-3
Chickadee Ct	5132	G-4
Childs Rd (Outside WLCL)	Not shown in Atlas	Not shown in Utility Map Book
Chinook Ct	5233	I-4, J-4
Chippewa Ct	4832, 4833	B-4, C-4
Chow Mein Ln (Pvt. St.)	4933	E-4
Christy Ct	5431, 5531	M-2, N-2
Churchill Ct	5131, 5132	G-3
Churchill Ter	5131, 5132	G-3
Clark St	5234, 5334	I-5, J-5
Clematis Rd (Outside WLCL)	5031, 5131	F-2
Club House Cir	5032	F-3
Club House Ct	5032	F-3
Club House Dr	5032, 5132	G-3
Coeur D Alene Dr	5332, 5432	J-3, K-3, K-4, L-3, L-4
Coho Ln	5233	I-4, I-5, J-4
College Hill Pl	4831	B-3
College View Dr	4831	A-3
Conestoga Ln	5132	G-3
Cornwall St	5234, 5333, 5334	J-5, K-4
Cottonwood Ct	4932, 4933, 5032	E-4
Crescent Dr	5233, 5332, 5333	J-4
Crestline Ct (Outside WLCL)	4830	B-2
Crestline Dr (Outside WLCL)	4830	A-2, B-2
Crestview Dr	5331, 5332	J-3, K-3
Crestwood Ct	5032	E-4
Crown Ct	5234	J-5
Crown St	5234	J-5
Crystal Terrace Dr	5332, 5432	L-3, L-4
Cushman Dr	5135	H-6
Damon Dr	5233	I-4
Davenport St	5134	G-5, H-5
Dawson Ct	5232	J-3
Day Rd	5232	J-3
De Vries Ln	5332	J-3
De Vries Way	5332	J-3, K-3
Deana Dr	5031	E-2
Debok Ct	5330	J-2
Debok Rd	5330, 5331, 5430, 5431	J-2, K-2, L-2
Derby Ct	4932	D-3, E-3
Derby St	5031, 5032	E-3
Deschutes Ln	5332	K-3, L-3

# City of West Linn Atlas - Street Name Index

INDEX

Street Name	Atlas Map Page	Utility Map Book Grid
Dillon Ln	5232	I-4
Dillow Dr	5033, 5034	F-5, G-5
Dodge Way	5431	M-2
Dollar St	5429, 5430, 5530, 5531	L-1, M-1, M-2, N-2
Donegal Ct	5331	K-2
Doral Ct	5430	M-1
Douglas Dr	5430	M-1
Eagle Crst (Pvt. St.)	5132	G-4
East Side Rd (Outside WLCL)	Not shown in Atlas	Not shown in Utility Map Book
Eastridge Ln (Outside WLCL)	4830, 4831	A-2, B-2
Easy St	5235	I-6
Ecotopia Ln (Outside WLCL)	Not shown in Atlas	Not shown in Utility Map Book
Edgewater Ct	5134, 5135, 5333	G-6, L-4, L-5
Ek Rd (Outside WLCL)	Not shown in Atlas	Not shown in Utility Map Book
Elderberry Ln (Outside WLCL)	5429	G-5
Elliott St	5134	H-5
Elma St (Outside WLCL)	4930	Not shown in Utility Map Book
Elmran Dr	4833, 4834	C-4, C-5
Epperly Way	5430, 5530	M-1
Evah Ln	5531	O-2
Evergreen Dr	5134	H-5
Exeter St	5234, 5334	J-5, K-5
Failing St	5034, 5134, 5135	F-5, F-6, G-5, G-6
Fairhaven Ct	5333	K-4
Fairhaven Dr	5333, 5334	K-4, K-5, L-5
Fairview Way	4832	B-4, C-4
Falcon Dr	5331, 5332, 5431, 5432	K-3, L-3
Fall Oaks Ct (Pvt. St.)	5331, 5431	L-2
Falls View Ave	5334	K-5, K-6
Farrview Ct	5430	L-2, M-2
Farrvista Dr	5330	K-2
Fawn Ct	5134	G-5
Fern Rd (Outside WLCL)	Not shown in Atlas	Not shown in Utility Map Book
Fernview Rd (Outside WLCL)	Not shown in Atlas	E-2, F-2
Fields Brg	5429	Not shown in Utility Map Book
Fields Dr	5430	M-1
Fircrest Dr	5331	J-2, J-3
First Ct	5235	I-6
Firwood Ct	5134	H-5
Firwood Dr	5134	H-5
Flamm Pl	5332	L-3
Forest Ct	4932	D-4
Furlong Ct	5132	H-3
Furlong Dr	5132	G-3, H-3
Gallery Way	4931	D-2, E-2
Garden St	5235	I-6, I-7
Gardner Ln	5233	I-4
Geer St	5134	G-6, H-6
Ghiglieri Ct (Pvt. St.)	5333	K-4, L-4
Glen Ter	4833	C-4
Gloria Dr	5234	I-5
Graceland Pl (Pvt. St.)	5429, 5430	L-1
Grant St	5334	K-5
Grapevine Rd (Outside WLCL)	5230	Not shown in Utility Map Book



# City of West Linn Atlas - Street Name Index

INDEX

Street Name	Atlas Map Page	Utility Map Book Grid
Green Bluff Dr (Outside WLCL)	4830, 4831	A-2, B-2
Greene St	5432	L-3, M-3
Greenway Cir (Outside WLCL)	Not shown in Atlas	Not shown in Utility Map Book
Gregory Ct	5133, 5233	H-4, I-4
Gregory Dr (Outside WLCL)	Not shown in Atlas	Not shown in Utility Map Book
Grove St	5236	I-7
Hale Dr	5233	I-4, I-5
Hall Ct	5432	L-3
Hall St	5432	L-3, M-3
Hammerle St	5134	H-5
Haskins Ln	5332	L-4
Haskins Rd	5332, 5432	L-3, K-3
Haverhill Ct	5132	G-3, H-3, H-4
Haverhill Way	5132	G-3, G-4, H-3
Hazelhurst Ln (Outside WLCL)	4930, 4931, 5031	E-2, D-2
Heater Ct	5135	H-6
Hemlock St	5334	K-5, K-6
Hidden Springs Ct	5032	F-3
Hidden Springs Rd	4932, 4933, 5031, 5032	D-4, E-3, E-4, F-3
High Touch St	5530	N-2
Hillcrest Ct	4931, 4932	C-3, D-3
Hillcrest Dr	4831, 4931	C-2, C-3, D-2, D-3
Hillcrest Rd (Outside WLCL)	Not shown in Atlas	Not shown in Utility Map Book
Hillhouse Dr	5431, 5531	M-2, N-2
Hillside Ct	4831	B-3
Hillside Dr	4831	A-2, B-2, B-3
Hollowell St	5235	I-7
Holly St	5235, 5236	I-6, I-7
Holmes St	5134, 5135	G-6, H-6
Hood St	5135, 5235	H-6, I-6
Hoodview Ave	5232	H-3, I-3
Hoodview Ct	5132	H-3
Horizon Dr	5231, 5232	I-3, J-3
Horton Ct	5133	G-4, H-4
Horton Rd	5132, 5133	G-3, G-4, H-4, H-5
Hughes Dr	5134	G-5
Hunter Ct	5032	F-3
Hunter Way	5032	E-3, F-3
Hwy 43 (Willamette Dr)	4832, 4932, 4933, 5033, 5034, 5133, 5134, 5135, 5235, 5236, 5335	B-3, C-3, C-4, D-4, E-4, F-4, F-5, G-5, H-5, H-6, I-6, J-6, J-7
I-205 Abernethy Bridge	5236	I-7
I-205NB-10th Ramp	5431	M-3
I-205NB-I205NB Ramp	5434	L-5
I-205NB-Willamette Ramp	5235	J-6
I-205SB-10th Ramp	5431	M-3
I-205SB-Willamette Ramp	5236	J-7
Imperial Dr	5334, 5433, 5434	K-5, L-4, L-5, M-4
Ireland Ln (Outside WLCL)	5233	I-4
Irving St	5135	G-6, H-6
Island View Ter	4933	C-5
Island Way	4934	C-5
Jackson Ct	4833	C-4
Jamie Cir	5431	M-2
Jay Ct	5531	O-2

# City of West Linn Atlas - Street Name Index

INDEX

Street Name	Atlas Map Page	Utility Map Book Grid
Johnson Rd (Outside WLCL)	5229, 5329, 5330, 5430	K-1, K-2, L-2
Johnyne Ct	5429, 5430	L-1, M-1
Jolie Pointe Rd	5033, 5034	F-4, F-5
Joseph Fields St	5430, 5530	M-1, N-1
Journey Ct	5232	I-4, J-4
K St	5235	I-6
Kantara Ct (Pvt. St.)	4932	C-3, D-3
Kantara Way	4932	C-3, D-3
Kapteyns St	4931	D-2, E-2
Katherine Ct	5530	O-2
Kelly St	5334	K-5
Kensington Ct	5332	K-3
Kensington Ct	5332	L-3
Kenthorpe Way	4933, 4934	D-4, D-5
Kilkenny Ct	5331	J-2, K-2
Killarney Dr	5331	J-2, K-2
Kimberly Dr	5531	O-2
King St	5235	J-6
Knapps Aly	5531	N-2
Knox St	5234	I-5
Kobuk Ct	5234, 5334	J-5
Kyle Pl (Outside WLCL)	5230, 5231	Not shown in Utility Map Book
Lafave St	5033, 5034	F-5
Lamplighter Ct	5034	F-5
Lancaster St	5233, 5333, 5334	J-4, J-5, K-5
Landis St	5233, 5333	J-4, K-4
Larkspur Ln	5033	F-4
Larson Ave	5034	F-5
Lazy River Dr	4832	B-3, C-3
Leigh Ct	4831	B-2
Leonard St	5334	K-5
Leslies Way	5532	N-3, O-3
Lewis St	5135	H-6
Lewthwaite St	5235	J-6
Lexington Ter	5031	E-3
Lexington Ter	5032	E-3
Limerick Ln	5331	J-2, K-2
Linn Ln	5133, 5233	H-4, H-5, I-5
Linnwood Dr (Pvt. St.)	5033	F-4
Lois Ln	5432	L-3
Long Farm Rd (Outside WLCL)	Not shown in Atlas	Not shown in Utility Map Book
Long St	5334	J-5, K-5
Lorinda Ct (Pvt. St.)	5333	K-4
Lorinda Ln	5333	K-4
Lowell Ave	5033	F-4
Lower Midhill Dr	4831, 4832	B-3, C-3
Lowry Dr	5034, 5134	G-5
Lucerne Pl (Pvt. St.)	5331	K-3
Lupine Ct	5133	H-4
Magone Ln (Pvt. St.)	5033, 5034	F-5
Manchester Ct	5433	L-4, L-5
Maple Ct	5034	F-5
Maple St	5334	K-6
Maple Ter	5034	F-5

# City of West Linn Atlas - Street Name Index

INDEX

Street Name	Atlas Map Page	Utility Map Book Grid
Mapleton Dr	4933, 4934	D-4, D-5
Margery St	5330	K-2, L-2
Maria Ct	4832	B-3
Marigold Ct	5033	F-4
Mark Ln	5033, 5034	F-4, F-5
Marquette Ct	5034	F-5
Marquette Dr	5034	F-5
Martin Ct	5031	F-3
Marylhurst Cir	4930	C-2, D-2
Marylhurst Ct	4831, 4931	C-3
Marylhurst Dr	4830, 4831, 4832, 4930, 4931, 4932	B-2, B-3, C-2, C-3, D-2
Marylwood Ct	4831	B-2, B-3, C-2, C-3
Matheny Dr	5331	K-2
Matterhorn Ct (Pvt. St.)	5331	K-3
Matthews Rd (Outside WLCL)	Not shown in Atlas	Not shown in Utility Map Book
Maxfield Dr	5233	J-4
Mckenzie Ct	5232, 5233	J-4
Mckillican Ln	5235	I-6
Mckillican St	5235	I-6
Meadowview Ct	5330	K-1, L-1
Meek Way	5430, 5530	M-1, N-1
Meridian Cir (Pvt. St.)	5032	F-3
Michael Ct	5430	L-1
Michael Dr	5430	L-1, M-1
Michlen Ave	4931	D-2
Midhill Cir	4832	C-3
Miken Ln (Outside WLCL)	5329, 5429	Not shown in Utility Map Book
Miles Ct	5132	H-4
Miles Dr	5132, 5133, 5233	H-4
Mill St	5335	J-6, K-6
Mohawk Way	5033	E-4, F-4
Morgan Ct	5032	F-3
Mossy Brae Rd (Outside WLCL)	Not shown in Atlas	Not shown in Utility Map Book
Mountain Rd (Outside WLCL)	Not shown in Atlas	Not shown in Utility Map Book
Mountain View Ct	4831	B-2, C-2
Mt Hood Ter (Pvt. St.)	5134, 5135	H-6
Munger Dr	5034	F-5
Mustang Ct	5032	F-4
Nelco Cir	5133	H-5
Nelco Ct	5233	H-5, I-5
Nicholas Ct	5031	F-2, F-3
Nicole Ct	5430	M-1
Nicole Dr	5429, 5430	L-1, M-1
Nixon Ave	4833, 4933, 4934	B-5, C-5, D-5
Noble Ln	5232, 5431	I-3, L-2, M-2
Nomie Way	5233	J-4
Norfolk St	5333, 5334	J-5, K-5
North Hampton Ct	5333	K-4
Notdurft Rd (Outside WLCL)	5529	Not shown in Utility Map Book
Nova Ct	5430	L-2
Oak St	5334	K-5
Oak Tree Ct	4932	D-4, E-4
Old River Dr	4732, 4832, 4833, 4933	A-4, B-4, C-4, D-4
Old River Lndg (Pvt. St.)	4732, 4733	A-4

# City of West Linn Atlas - Street Name Index

INDEX

Street Name	Atlas Map Page	Utility Map Book Grid
Oneal Ct	5330	J-2, K-2
Orchard St	5430	M-2
Oregon City Blvd	5234	J-5
Oregon City Loop	5234, 5334	J-5
Oregon City West Linn Bridge	5335	J-7
Ostman Rd	5430, 5530	L-1, M-1, N-1
Owl Ct	5133	H-5
Oxford St	5234	J-5
Pacific Hwy (Outside WLCL)	4732	A-3
Palomino Cir	5033	F-4, G-4
Palomino Ct	5032	F-4
Palomino Way	5032, 5033, 5132, 5133	F-3, F-4, G-4
Parker Rd	5232, 5233, 5333	I-3, I-4, J-4
Parkside Ct	5134	G-5
Parkview Ct (Pvt. St.)	4931	D-3
Parkview Ter	5133	H-4
Parkwood Pl	4833	B-4
Parkwood Way	4833	B-4
Pattulo Way (Outside WLCL)	Not shown in Atlas	Not shown in Utility Map Book
Paulina Ln	5332	K-3
Peregrine Ct	5132	G-4, H-4
Perrin St	5135	H-6
Petes Mountain Rd (Outside WLCL)	5530, 5531, 5631	O-1, O-2
Pimlico Dr	5032, 5033, 5132	F-4, G-3, G-4
Pimlico Ter (Pvt. St.)	5033	F-4, G-4
Pine St	5334, 5335	K-6
Pinto Ct	5132	G-3
Polo Ct	5032	F-3
Ponderay Dr	5232, 5332	J-3, J-4
Ponderosa Loop	5332	K-3
Pony Ct	5132	G-3
Poseidon Ct	5133	G-4
Preakness Dr (Pvt. St.)	5032, 5132	F-3, G-3
Prospect St	5234	I-5, J-5
Quail Ridge Ct (Pvt. St.)	5332, 5333	J-4, K-4
Radcliffe Ct (Pvt. St.)	5333, 5334, 5433, 5434	L-5
Rainier Pl	5033, 5034	F-4, F-5
Rancho Lobo Ct	5530	N-1
Rancho Lobo Ln	5530	N-1
Randall St	5134	G-5
Rawhide Ct	4932, 5032	E-3
Rawhide St	4932	D-3, E-3
Reed St (Outside WLCL)	5333	J-4, K-4
Regency St	5530	N-1
Remington Dr	5331, 5332, 5432	K-3, L-3
Renaissance Ct	5134	H-5
Ribera Ln (Outside WLCL)	5431	L-2, M-2
Ridder Ln	5431	Not shown in Utility Map Book
Ridge Ct	5233	I-4
Ridge Ln	5233, 5234	I-4, I-5, J-5
Ridgebrook Dr	4931	D-2, D-3
Ridgewood Way	4833, 4933	C-4, D-4
River Edge Ct	4732	A-4
River Edge Ln	4732, 4733	A-4

# City of West Linn Atlas - Street Name Index

INDEX

Street Name	Atlas Map Page	Utility Map Book Grid
River Heights Cir	5429, 5430	L-1, M-1
River St	5135, 5136, 5236	H-6, H-7, I-7, J-7
River Woods Pl	4732	A-4
Riverknoll Ct	5333, 5433	L-4
Riverknoll Way	5433	L-4
Riverside Ct (Pvt. St.)	4732, 4733	A-4
Riverview Ave	5334	K-5
Riverview Dr	5334	K-5, L-5
Riviera Ct	5034	F-5
Roan Cir (Pvt. St.)	5032	F-3, F-4
Robert Moore St	5135	H-6
Robin Cir (Pvt. St.)	4932, 4933	D-4
Robin Creek Ln	4833	B-4
Robin Pl (Pvt. St.)	4932, 4933	D-4
Robin View Ct	4733, 4833	A-4
Robin View Dr	4833	A-4, B-4
Robinwood Way	4832	B-3
Rockridge Dr	5334	L-5
Rogue Way	5332, 5432	K-3, L-3
Rose Ct	4832	B-4, C-4
Rose Way	4832	C-4
Rosemarie Dr	5331	K-2
Rosemont Rd	4930, 5031, 5131, 5132, 5133, 5233, 5234	D-2, E-2, F-2, F-3, G-3, H-3, H-4, I-4, I-5
Rosemont Ridge Ct	5133	G-4
Rosepark Ct	5133	H-4
Rosepark Dr	5133, 5233	H-4
Roxbury Ct	5233	I-4
Roxbury Dr	5232, 5233	I-4
Royal Ct	5430	L-1
Royal Dr (Outside WLCL)	Not shown in Atlas	Not shown in Utility Map Book
Ruidoso Ct	5032	F-3
Ryan Ct	5330	L-1, L-2
Rydman Ct (Pvt. St.)	4932	C-3
Sabo Ln	5232, 5233, 5333	I-4, J-4
Saddle Ct	5032, 5033	F-4, G-4
Salamo Rd	5132, 5232, 5332, 5432	H-3, I-3, J-3, K-3, L-4, M-3
Santa Anita Dr	5132	G-3, H-3
Satter St	5331, 5332	J-3, K-3
Schaeffer Rd (Outside WLCL)	Not shown in Atlas	Not shown in Utility Map Book
Serango Ct	5133	G-4
Serango Dr	5133	G-4, H-4, H-5
Shadow Wood Dr (Outside WLCL)	Not shown in Atlas	Not shown in Utility Map Book
Shady Hollow Way	4832	B-3
Shannon Ln	5133	G-4, H-4
Shannon Pl	5133	G-4, H-4
Sherri Ct	5430	M-2
Shetland Pl	5132	G-3
Short St	5430, 5431	M-1, M-2
Simpson St	5334	K-5
Sinclair St	5136, 5236	H-7, I-7
Skye Ct	4831	B-2
Skye Pkwy	4831	B-2, C-2
Skyland Dr (Outside WLCL)	4731, 4831	A-2
Skylands Cir (Outside WLCL)	4830, 4831	B-2

# City of West Linn Atlas - Street Name Index

INDEX

Street Name	Atlas Map Page	Utility Map Book Grid
Skyline Cir	5134, 5234	H-5
Skyline Dr	5133, 5134, 5233, 5234, 5235	H-5, I-5, I-6, J-6
Skyview Dr (Pvt. St.)	5232, 5332	J-3
Snidow Dr	5530	N-1
Snowberry Ridge Ct (Pvt. St.)	5331, 5431	L-2
Snowdrop Ct	5033	F-4
Sorrel Way	5032	F-4
South Hampton Ct	5333	K-4
South Rd	5332	K-4
Southslope Way	5334	K-5, L-5
Spring Ridge Dr	5031	E-2, F-2
Spring Rock Cir	5334	K-5
Springtree Ln (Pvt. St.)	5331, 5431	L-2
St James Pl (Outside WLCL)	Not shown in Atlas	Not shown in Utility Map Book
St Moritz Loop	5331	K-3
Stafford Hill Ct (Outside WLCL)	Not shown in Atlas	Not shown in Utility Map Book
Stafford Hill Dr (Outside WLCL)	Not shown in Atlas	Not shown in Utility Map Book
Stafford Rd (Outside WLCL)	Not shown in Atlas	Not shown in Utility Map Book
Stafford Summit Ct (Outside WLCL)	5529, 5530	O-1
Station Ln (Outside WLCL)	4930	E-2
Steamboat Way	4833	B-4, B-5, C-4, C-5
Stonegate Ln	5333	K-4
Stonehaven Ct	4830	B-2
Stonehaven Dr	4830, 4831, 4930, 4931	C-2
Stonehenge Terr (Pvt. St.) (Outside WLCL)	4930	C-2, D-2
Summer Run Dr	5233	J-4
Summerlinn Dr (Pvt. St.)	5331, 5431	K-2, L-2
Summerlinn Way (Pvt. St.)	5331, 5431	K-2, L-2, L-3
Summit Pl	5133	H-5
Summit St	5133, 5134, 5233, 5234	G-4, G-5, H-5, I-5, J-5
Sun Cir	4931	D-3, E-3
Sunbreak Ln	5332	K-3
Sunburst Ter	5031	E-3
Suncrest Dr	4931, 5031	D-2, E-2, E-3, F-3
Sunray Cir	5031	F-2, F-3
Sunray Ct	5031	E-3, F-3
Sunset Ave	5333, 5334, 5335	J-4, K-4, K-5, K-6
Sunset Ct	5334	K-5
Sunset Dr (Outside WLCL)	Not shown in Atlas	Not shown in Utility Map Book
Sunshine Ln (Outside WLCL)	Not shown in Atlas	Not shown in Utility Map Book
Surrey Ln	5032	E-3
Sussex St	5234, 5333, 5334	J-5, K-5
Sweetbriar Cir (Outside WLCL)	5230	Not shown in Utility Map Book
Sweetbriar Rd (Outside WLCL)	4930	Not shown in Utility Map Book
Swiftshore Cir	5530	N-1, N-2
Swiftshore Dr	5530	N-1, N-2, O-1, O-2
Sylvan Way	4931	C-2, C-3
Tack Ct	5132	G-3
Tamarisk Dr	5330	J-2
Tamarisk Dr	5330	K-2
Tanner Creek Ln (Pvt. St.)	5333	K-4, L-4
Tannler Dr	5431, 5332, 5432	K-3, L-3, M-3
Taylor Ct	5331	K-3, L-3
Taylor Dr	5331	K-2, K-3, L-2, L-3

# City of West Linn Atlas - Street Name Index

INDEX

Street Name	Atlas Map Page	Utility Map Book Grid
Tendril Ln (Outside WLCL)	5230	Not shown in Utility Map Book
Terra Vista Ct	4933	C-5, D-5
Terrace Dr	5235	I-6
Territorial Dr	5236, 5335	J-7
Timothy Ln	5431	M-2
Tipperary Ct	5331	K-2
Titan Ter (Pvt. St.)	5031	F-2, F-3
Tompkins Ct (Pvt. St.)	5134	G-5
Tompkins St	5134	G-5
Top View Ct	4932	D-4
Treetop Ln (Pvt. St.)	5033	F-4
Trillium Dr	4833, 4933	B-4, C-4, D-4
Troon Dr	4830, 4831	B-2, C-2
Troy Ct	5330	J-2
Tualatin Ave	5531	O-2, O-3
Tualatin Loop (Outside WLCL)	5329	Not shown in Utility Map Book
Tulane St	5034	F-5
Tumwater St	5334	K-5
Turner Rd (Outside WLCL)	Not shown in Atlas	Not shown in Utility Map Book
Twilight Trl (Outside WLCL)	Not shown in Atlas	Not shown in Utility Map Book
Ulsky Rd (Outside WLCL)	5329, 5330, 5429	K-1, L-1
Umpqua Ln	5033, 5332	F-5, K-3
Upper Cherry Ln (Outside WLCL)	Not shown in Atlas	Not shown in Utility Map Book
Upper Midhill Dr	4731, 4831, 4832	A-2, A-3, B-3, C-3
Valley Ct	4931	D-3
Valley View Dr	4931	C-2, D-2, D-3
Valley View Rd (Outside WLCL)	5529	Not shown in Utility Map Book
Victoria Pl (Outside WLCL)	Not shown in Atlas	Not shown in Utility Map Book
View Dr	4832, 4932	C-3
View Point Ln (Outside WLCL)	Not shown in Atlas	A-2
Viewpoint Rd	5232	I-3
Village Park Pl	5331	K-2
Virginia Ln	5431	L-2, M-2
Vista Ct	4832	B-3, B-4, C-3, C-4
Vista Ridge Dr	5332	K-3, K-4
Volpp St	5532	N-4, O-3
Wakerobin Ct	5134, 5234	H-5, I-5
Walden St	5334	K-5
Walling Cir	4932	C-3, C-4, D-3, D-4
Walling Way	4832, 4833, 4932	C-4
Walnut St	5335	J-6, K-6
Warwick St	5333, 5334	J-4, J-5, K-5
Waterford Pl (Outside WLCL)	Not shown in Atlas	Not shown in Utility Map Book
Wayside Ln (Outside WLCL)	Not shown in Atlas	A-2
Weatherhill Rd	5231, 5331, 5332	J-3, K-3
Webb St	5135, 5234, 5235	H-6, I-6
Weiss Brg	5531	O-2
Wellington Ct	5333, 5433	L-4, L-5
Wellington Dr	5333, 5433	K-4, K-5, L-4, L-5
Wellington Pl (Pvt. St.)	5333	L-5
Wendy Ct	5430	L-1
West A St	5134, 5135, 5235	H-5, H-6, I-6, J-6
West Bluff Ct (Pvt. St.)	5231, 5232	J-3
West Bluff Dr	5231, 5232	I-3, J-3

# City of West Linn Atlas - Street Name Index

INDEX

Street Name	Atlas Map Page	Utility Map Book Grid
Westberry Ct	5031	E-2
Westview Dr (Outside WLCL)	Not shown in Atlas	Not shown in Utility Map Book
Wheeler Ln	5133, 5233	H-4
White Cloud Cir	5033	E-4
White Salmon Ct	5233	J-4, J-5
White Tail Dr	5134	G-5
Whitten Ln (Outside WLCL)	4830	Not shown in Utility Map Book
Wild Rose Dr	5232, 5233	H-4, I-4
Wild Rose Loop	5232	I-3, I-4, J-3, J-4
Wild Rose Way	5232	I-4
Wilda Rd	4930	Not shown in Utility Map Book
Wilderness Dr	4932	D-3, D-4
Wildwood Dr	4932, 5032	D-3, E-3, E-4
Wildwood Pl	4932	D-3
Willamette Dr (Hwy 43)	4832, 4932, 4933, 5033, 5034, 5133, 5134, 5135, 5235, 5236, 5335	B-3, C-3, C-4, D-4, E-4, F-4, F-5, G-5, H-5, H-6, I-6, J-6, J-7
Willamette Falls Dr	5235, 5334, 5335, 5429, 5432, 5433, 5434, 5529, 5530, 5531, 5532	J-6, K-6, L-5, L-6, M-1, M-3, M-4, M-5, N-1, N-2, N-3
Willamette Heights Ct	5529	N-1
Willamette View Ct	5034, 5134	G-5
Willamette-I205NB Ramp	5236	J-7
Willamette-I205SB Ramp	5235	J-6
Willamette-I205WB Ramp	5235	J-6
Willson St	5235	I-6
Windham Oaks Ct (Pvt. St.)	5034	F-5
Windsor Ter	5234, 5235, 5334	J-5, J-6
Winkel Way	5233, 5333	I-4, J-4
Wisteria Ct	5331	J-2
Wisteria Rd (Outside WLCL)	5031, 5131, 5230, 5231, 5331	F-2, J-2
Woodbine Rd (Outside WLCL)	5230	J-2
Woodhaven Ct	4931, 4932	D-3
Woodhill Ct	4832	B-3
Woodsprite Ct	5234	I-5
Woodwinds Ct	5134, 5234	H-5, I-5
York St	5233, 5234, 5333, 5334	J-4, J-5
Zeus Dr	5133	G-4, H-4
Zivney Ln (Outside WLCL)	Not shown in Atlas	Not shown in Utility Map Book



# City of West Linn Atlas - Street Name Index

INDEX

Street Name	Atlas Map Page	Utility Map Book Grid
4th Ave	5531	N-3, O-2, O-3
4th St	5433, 5533	M-4, N-4
5th Ave	5432, 5433, 5531, 5532	M-4, N-2, N-3, O-2
5th St	5432	M-4
6th Ave	5531	N-2, N-3, O-2
6th St	5432, 5532	M-3, N-3
7th St	5432, 5532	M-3, N-3
8th Ave	5431, 5531	M-2, M-3, N-2, N-3
8th Ct	5432, 5531, 5532	M-3, N-3
8th St	5532	N-3
9th St	5532	N-3, O-3
10th St	5431, 5531, 5532	N-3
10th-I205 NB Ramp	5431	M-3
10th-I205 SB Ramp	5431	M-3
11th St	5531, 5532	N-3, O-3
12th St	5531, 5532	N-2, N-3, O-3
13th St	5431, 5531	M-2, N-2, O-2, O-3
14th St	5531	N-2, O-2
15th St	5531	N-2, O-2
16th St	5431, 5531	M-2, N-2
18th St	5430	M-2
19th St	5430, 5530	L-1, L-2, M-2, N-2
Alder Ct	5334, 5335	K-6
Alder Rd (Outside WLCL)	Not shown in Atlas	Not shown in Atlas
Alder St	5335	K-6
Alderwood Dr (Outside WLCL)	5429	Not shown in Atlas
Alicia Ct	5430	L-1, M-1
Alpine Dr	5331	J-2, K-2, K-3
Amy St	5235	I-6, J-6
Ann Ct	5430	L-2, M-2
Apollo Ct	5133	G-4
Apollo Rd	5132, 5133, 5134	G-4, G-5
Appaloosa Way	5132	G-3, G-4
April Ct	5431, 5531	M-2, N-2
Arbor Ct (Pvt. St.)	4832	A-3
Arbor Dr	4732, 4831, 4832	A-3, A-4, B-3, B-4
Arena Ct	5031	F-2, F-3
Arran Ct	4830, 4831	C-2
Arran Ct	Not shown in Atlas	Not shown in Utility Map Book
Artemis Ct	5132	G-4
Artemis Ln	5132, 5133	G-4
Ascot Cir	5032	E-3
Ashdown Cir (Outside WLCL)	Not shown in Atlas	Not shown in Atlas
Ashwood Ct (Pvt. St.)	5132	G-4
Athena Rd	5133	G-4
Athey Rd (Outside WLCL)	Not shown in Atlas	Not shown in Utility Map Book
Atkinson St	5134	G-5, H-5
Autumn View Ct	4932	E-4
Aztec Ct	5031	F-3
Barclay St	5134	G-5, H-5
Barlow St	5134	G-5
Barnes Cir	5432	L-3
Barrington Dr	5333, 5432, 5433	L-4
Bay Meadows Dr	5032, 5131	E-3, F-3, G-3

# City of West Linn Atlas - Street Name Index

INDEX

Street Name	Atlas Map Page	Utility Map Book Grid
Beacon Hill Dr	5233, 5333, 5433	J-4, K-4, L-4
Beacon Hill Ln	5233	J-4
Beam St	5034, 5134	G-5
Belknap Dr	5232	J-3
Bella St	5136	I-7
Bellevue Ct	5032	F-3
Bellevue Ter	5031, 5032	F-3
Bellevue Way	5032	E-3, F-3
Belmont Way (Pvt. St.)	5032, 5132	F-3, G-3
Bennington Ct	5031	E-2, F-2
Bergis Rd (Outside WLCL)	Not shown in Atlas	Not shown in Utility Map Book
Bexhill St	5530	M-1, M-2, N-1, N-2
Big Fir Rd (Outside WLCL)	5529	Not shown in Utility Map Book
Bittner St	5234, 5334	J-5
Bland Cir	5231, 5331, 5332	I-3, J-2, J-3, K-2, K-3
Blankenship Rd	5430, 5431	L-1, L-2, L-3, M-2, M-3
Bluegrass Cir (Pvt. St.)	5032	E-4
Bluegrass Way	5032	E-3, E-4
Bolds Way (Outside WLCL)	Not shown in Atlas	Not shown in Utility Map Book
Bolton St	5135	H-6
Bonnet Dr	5234	I-5, J-5
Borland Rd (Outside WLCL)	5329	Not shown in Utility Map Book
Bosky Dell Ln (Outside WLCL)	5429	Not shown in Utility Map Book
Braemar Ct	4831	C-2
Braemar Dr	4831	C-2
Brandon Pl	5429	L-1
Brandywine Dr (Outside WLCL)	5231, 5232	I-3
Brandywine Ln (Outside WLCL)	5231	Not shown in Utility Map Book
Brentwood Dr (Outside WLCL)	Not shown in Atlas	Not shown in Utility Map Book
Bridgeview Dr	5134	H-5
Bridle Way	5132	G-3
Bristol Ct	5430	M-2
Britton St	5531	N-2
Broadway St	5135, 5235	H-6, I-6, J-6
Bronco Ct	5032, 5033	F-4
Buck St	5134, 5135	G-5, G-6, H-5, H-6
Buckman Rd (Outside WLCL)	Not shown in Atlas	Not shown in Utility Map Book
Burns St	5135, 5235	H-6, I-6
Buse St	5235	I-6, J-6
Calaroga Cir	4833	B-4, C-4
Calaroga Ct	4833	B-4
Calaroga Dr	4833	A-4, B-4, C-4
Caliente Ct	5031	E-3
Cambridge St	5233, 5234, 5334	J-5
Canemah St	5334	K-5
Canter Ln	5132	G-3, H-3
Carriage Way	4931, 4932, 5031, 5032	D-3, E-2, E-3, F-3
Carson Dr	5331	K-3
Cascade St	5135, 5235, 5236	H-6, H-7, I-6, I-7
Cascade Ter (Pvt. St.)	5332	J-3, J-4, K-3, K-4
Cason St	5134	G-5
Caufield St	5134	G-5, H-5
Causey Way	5133	G-4, G-5, H-5
Cedar Ct	4732	A-4

# City of West Linn Atlas - Street Name Index

INDEX

Street Name	Atlas Map Page	Utility Map Book Grid
Cedaroak Dr	4833, 4932, 4933	C-4, C-5, D-4, D-5
Celtic Ct (Pvt. St.)	4831	B-2
Century Ln	5134	G-5
Chaparrel Dr	5332	J-3
Chaparrel Loop	5332	J-3
Charman St	5334	K-5
Chelan Dr	5232, 5332	I-3, J-3, J-4
Chelan Loop	5232	I-3, J-3
Cherokee Ct	4832, 4833	A-4, B-4
Cherry Cir (Outside WLCL)	Not shown in Atlas	Not shown in Utility Map Book
Cheryl Dr	5530, 5531	N-2, O-2
Chestnut St	5335	K-6
Cheyenne Ter	5131, 5132	G-3
Chickadee Ct	5132	G-4
Childs Rd (Outside WLCL)	Not shown in Atlas	Not shown in Utility Map Book
Chinook Ct	5233	I-4, J-4
Chippewa Ct	4832, 4833	B-4, C-4
Chow Mein Ln (Pvt. St.)	4933	E-4
Christy Ct	5431, 5531	M-2, N-2
Churchill Ct	5131, 5132	G-3
Churchill Ter	5131, 5132	G-3
Clark St	5234, 5334	I-5, J-5
Clematis Rd (Outside WLCL)	5031, 5131	F-2
Club House Cir	5032	F-3
Club House Ct	5032	F-3
Club House Dr	5032, 5132	G-3
Coeur D Alene Dr	5332, 5432	J-3, K-3, K-4, L-3, L-4
Coho Ln	5233	I-4, I-5, J-4
College Hill Pl	4831	B-3
College View Dr	4831	A-3
Conestoga Ln	5132	G-3
Cornwall St	5234, 5333, 5334	J-5, K-4
Cottonwood Ct	4932, 4933, 5032	E-4
Crescent Dr	5233, 5332, 5333	J-4
Crestline Ct (Outside WLCL)	4830	B-2
Crestline Dr (Outside WLCL)	4830	A-2, B-2
Crestview Dr	5331, 5332	J-3, K-3
Crestwood Ct	5032	E-4
Crown Ct	5234	J-5
Crown St	5234	J-5
Crystal Terrace Dr	5332, 5432	L-3, L-4
Cushman Dr	5135	H-6
Damon Dr	5233	I-4
Davenport St	5134	G-5, H-5
Dawson Ct	5232	J-3
Day Rd	5232	J-3
De Vries Ln	5332	J-3
De Vries Way	5332	J-3, K-3
Deana Dr	5031	E-2
Debok Ct	5330	J-2
Debok Rd	5330, 5331, 5430, 5431	J-2, K-2, L-2
Derby Ct	4932	D-3, E-3
Derby St	5031, 5032	E-3
Deschutes Ln	5332	K-3, L-3

# City of West Linn Atlas - Street Name Index

INDEX

Street Name	Atlas Map Page	Utility Map Book Grid
Dillon Ln	5232	I-4
Dillow Dr	5033, 5034	F-5, G-5
Dodge Way	5431	M-2
Dollar St	5429, 5430, 5530, 5531	L-1, M-1, M-2, N-2
Donegal Ct	5331	K-2
Doral Ct	5430	M-1
Douglas Dr	5430	M-1
Eagle Crst (Pvt. St.)	5132	G-4
East Side Rd (Outside WLCL)	Not shown in Atlas	Not shown in Utility Map Book
Eastridge Ln (Outside WLCL)	4830, 4831	A-2, B-2
Easy St	5235	I-6
Ecotopia Ln (Outside WLCL)	Not shown in Atlas	Not shown in Utility Map Book
Edgewater Ct	5134, 5135, 5333	G-6, L-4, L-5
Ek Rd (Outside WLCL)	Not shown in Atlas	Not shown in Utility Map Book
Elderberry Ln (Outside WLCL)	5429	G-5
Elliott St	5134	H-5
Elma St (Outside WLCL)	4930	Not shown in Utility Map Book
Elmran Dr	4833, 4834	C-4, C-5
Epperly Way	5430, 5530	M-1
Evah Ln	5531	O-2
Evergreen Dr	5134	H-5
Exeter St	5234, 5334	J-5, K-5
Failing St	5034, 5134, 5135	F-5, F-6, G-5, G-6
Fairhaven Ct	5333	K-4
Fairhaven Dr	5333, 5334	K-4, K-5, L-5
Fairview Way	4832	B-4, C-4
Falcon Dr	5331, 5332, 5431, 5432	K-3, L-3
Fall Oaks Ct (Pvt. St.)	5331, 5431	L-2
Falls View Ave	5334	K-5, K-6
Farrview Ct	5430	L-2, M-2
Farrvista Dr	5330	K-2
Fawn Ct	5134	G-5
Fern Rd (Outside WLCL)	Not shown in Atlas	Not shown in Utility Map Book
Fernview Rd (Outside WLCL)	Not shown in Atlas	E-2, F-2
Fields Brg	5429	Not shown in Utility Map Book
Fields Dr	5430	M-1
Fircrest Dr	5331	J-2, J-3
First Ct	5235	I-6
Firwood Ct	5134	H-5
Firwood Dr	5134	H-5
Flamm Pl	5332	L-3
Forest Ct	4932	D-4
Furlong Ct	5132	H-3
Furlong Dr	5132	G-3, H-3
Gallery Way	4931	D-2, E-2
Garden St	5235	I-6, I-7
Gardner Ln	5233	I-4
Geer St	5134	G-6, H-6
Ghiglieri Ct (Pvt. St.)	5333	K-4, L-4
Glen Ter	4833	C-4
Gloria Dr	5234	I-5
Graceland Pl (Pvt. St.)	5429, 5430	L-1
Grant St	5334	K-5
Grapevine Rd (Outside WLCL)	5230	Not shown in Utility Map Book

# City of West Linn Atlas - Street Name Index

INDEX

Street Name	Atlas Map Page	Utility Map Book Grid
Green Bluff Dr (Outside WLCL)	4830, 4831	A-2, B-2
Greene St	5432	L-3, M-3
Greenway Cir (Outside WLCL)	Not shown in Atlas	Not shown in Utility Map Book
Gregory Ct	5133, 5233	H-4, I-4
Gregory Dr (Outside WLCL)	Not shown in Atlas	Not shown in Utility Map Book
Grove St	5236	I-7
Hale Dr	5233	I-4, I-5
Hall Ct	5432	L-3
Hall St	5432	L-3, M-3
Hammerle St	5134	H-5
Haskins Ln	5332	L-4
Haskins Rd	5332, 5432	L-3, K-3
Haverhill Ct	5132	G-3, H-3, H-4
Haverhill Way	5132	G-3, G-4, H-3
Hazelhurst Ln (Outside WLCL)	4930, 4931, 5031	E-2, D-2
Heater Ct	5135	H-6
Hemlock St	5334	K-5, K-6
Hidden Springs Ct	5032	F-3
Hidden Springs Rd	4932, 4933, 5031, 5032	D-4, E-3, E-4, F-3
High Touch St	5530	N-2
Hillcrest Ct	4931, 4932	C-3, D-3
Hillcrest Dr	4831, 4931	C-2, C-3, D-2, D-3
Hillcrest Rd (Outside WLCL)	Not shown in Atlas	Not shown in Utility Map Book
Hillhouse Dr	5431, 5531	M-2, N-2
Hillside Ct	4831	B-3
Hillside Dr	4831	A-2, B-2, B-3
Hollowell St	5235	I-7
Holly St	5235, 5236	I-6, I-7
Holmes St	5134, 5135	G-6, H-6
Hood St	5135, 5235	H-6, I-6
Hoodview Ave	5232	H-3, I-3
Hoodview Ct	5132	H-3
Horizon Dr	5231, 5232	I-3, J-3
Horton Ct	5133	G-4, H-4
Horton Rd	5132, 5133	G-3, G-4, H-4, H-5
Hughes Dr	5134	G-5
Hunter Ct	5032	F-3
Hunter Way	5032	E-3, F-3
Hwy 43 (Willamette Dr)	4832, 4932, 4933, 5033, 5034, 5133, 5134, 5135, 5235, 5236, 5335	B-3, C-3, C-4, D-4, E-4, F-4, F-5, G-5, H-5, H-6, I-6, J-6, J-7
I-205 Abernethy Bridge	5236	I-7
I-205NB-10th Ramp	5431	M-3
I-205NB-I205NB Ramp	5434	L-5
I-205NB-Willamette Ramp	5235	J-6
I-205SB-10th Ramp	5431	M-3
I-205SB-Willamette Ramp	5236	J-7
Imperial Dr	5334, 5433, 5434	K-5, L-4, L-5, M-4
Ireland Ln (Outside WLCL)	5233	I-4
Irving St	5135	G-6, H-6
Island View Ter	4933	C-5
Island Way	4934	C-5
Jackson Ct	4833	C-4
Jamie Cir	5431	M-2
Jay Ct	5531	O-2

# City of West Linn Atlas - Street Name Index

INDEX

Street Name	Atlas Map Page	Utility Map Book Grid
Johnson Rd (Outside WLCL)	5229, 5329, 5330, 5430	K-1, K-2, L-2
Johnyne Ct	5429, 5430	L-1, M-1
Jolie Pointe Rd	5033, 5034	F-4, F-5
Joseph Fields St	5430, 5530	M-1, N-1
Journey Ct	5232	I-4, J-4
K St	5235	I-6
Kantara Ct (Pvt. St.)	4932	C-3, D-3
Kantara Way	4932	C-3, D-3
Kapteyns St	4931	D-2, E-2
Katherine Ct	5530	O-2
Kelly St	5334	K-5
Kensington Ct	5332	K-3
Kensington Ct	5332	L-3
Kenthorpe Way	4933, 4934	D-4, D-5
Kilkenny Ct	5331	J-2, K-2
Killarney Dr	5331	J-2, K-2
Kimberly Dr	5531	O-2
King St	5235	J-6
Knapps Aly	5531	N-2
Knox St	5234	I-5
Kobuk Ct	5234, 5334	J-5
Kyle Pl (Outside WLCL)	5230, 5231	Not shown in Utility Map Book
Lafave St	5033, 5034	F-5
Lamplighter Ct	5034	F-5
Lancaster St	5233, 5333, 5334	J-4, J-5, K-5
Landis St	5233, 5333	J-4, K-4
Larkspur Ln	5033	F-4
Larson Ave	5034	F-5
Lazy River Dr	4832	B-3, C-3
Leigh Ct	4831	B-2
Leonard St	5334	K-5
Leslies Way	5532	N-3, O-3
Lewis St	5135	H-6
Lewthwaite St	5235	J-6
Lexington Ter	5031	E-3
Lexington Ter	5032	E-3
Limerick Ln	5331	J-2, K-2
Linn Ln	5133, 5233	H-4, H-5, I-5
Linnwood Dr (Pvt. St.)	5033	F-4
Lois Ln	5432	L-3
Long Farm Rd (Outside WLCL)	Not shown in Atlas	Not shown in Utility Map Book
Long St	5334	J-5, K-5
Lorinda Ct (Pvt. St.)	5333	K-4
Lorinda Ln	5333	K-4
Lowell Ave	5033	F-4
Lower Midhill Dr	4831, 4832	B-3, C-3
Lowry Dr	5034, 5134	G-5
Lucerne Pl (Pvt. St.)	5331	K-3
Lupine Ct	5133	H-4
Magone Ln (Pvt. St.)	5033, 5034	F-5
Manchester Ct	5433	L-4, L-5
Maple Ct	5034	F-5
Maple St	5334	K-6
Maple Ter	5034	F-5

# City of West Linn Atlas - Street Name Index

INDEX

Street Name	Atlas Map Page	Utility Map Book Grid
Mapleton Dr	4933, 4934	D-4, D-5
Margery St	5330	K-2, L-2
Maria Ct	4832	B-3
Marigold Ct	5033	F-4
Mark Ln	5033, 5034	F-4, F-5
Marquette Ct	5034	F-5
Marquette Dr	5034	F-5
Martin Ct	5031	F-3
Marylhurst Cir	4930	C-2, D-2
Marylhurst Ct	4831, 4931	C-3
Marylhurst Dr	4830, 4831, 4832, 4930, 4931, 4932	B-2, B-3, C-2, C-3, D-2
Marylwood Ct	4831	B-2, B-3, C-2, C-3
Matheny Dr	5331	K-2
Matterhorn Ct (Pvt. St.)	5331	K-3
Matthews Rd (Outside WLCL)	Not shown in Atlas	Not shown in Utility Map Book
Maxfield Dr	5233	J-4
Mckenzie Ct	5232, 5233	J-4
Mckillican Ln	5235	I-6
Mckillican St	5235	I-6
Meadowview Ct	5330	K-1, L-1
Meek Way	5430, 5530	M-1, N-1
Meridian Cir (Pvt. St.)	5032	F-3
Michael Ct	5430	L-1
Michael Dr	5430	L-1, M-1
Michlen Ave	4931	D-2
Midhill Cir	4832	C-3
Miken Ln (Outside WLCL)	5329, 5429	Not shown in Utility Map Book
Miles Ct	5132	H-4
Miles Dr	5132, 5133, 5233	H-4
Mill St	5335	J-6, K-6
Mohawk Way	5033	E-4, F-4
Morgan Ct	5032	F-3
Mossy Brae Rd (Outside WLCL)	Not shown in Atlas	Not shown in Utility Map Book
Mountain Rd (Outside WLCL)	Not shown in Atlas	Not shown in Utility Map Book
Mountain View Ct	4831	B-2, C-2
Mt Hood Ter (Pvt. St.)	5134, 5135	H-6
Munger Dr	5034	F-5
Mustang Ct	5032	F-4
Nelco Cir	5133	H-5
Nelco Ct	5233	H-5, I-5
Nicholas Ct	5031	F-2, F-3
Nicole Ct	5430	M-1
Nicole Dr	5429, 5430	L-1, M-1
Nixon Ave	4833, 4933, 4934	B-5, C-5, D-5
Noble Ln	5232, 5431	I-3, L-2, M-2
Nomie Way	5233	J-4
Norfolk St	5333, 5334	J-5, K-5
North Hampton Ct	5333	K-4
Notdurft Rd (Outside WLCL)	5529	Not shown in Utility Map Book
Nova Ct	5430	L-2
Oak St	5334	K-5
Oak Tree Ct	4932	D-4, E-4
Old River Dr	4732, 4832, 4833, 4933	A-4, B-4, C-4, D-4
Old River Lndg (Pvt. St.)	4732, 4733	A-4

# City of West Linn Atlas - Street Name Index

INDEX

Street Name	Atlas Map Page	Utility Map Book Grid
Oneal Ct	5330	J-2, K-2
Orchard St	5430	M-2
Oregon City Blvd	5234	J-5
Oregon City Loop	5234, 5334	J-5
Oregon City West Linn Bridge	5335	J-7
Ostman Rd	5430, 5530	L-1, M-1, N-1
Owl Ct	5133	H-5
Oxford St	5234	J-5
Pacific Hwy (Outside WLCL)	4732	A-3
Palomino Cir	5033	F-4, G-4
Palomino Ct	5032	F-4
Palomino Way	5032, 5033, 5132, 5133	F-3, F-4, G-4
Parker Rd	5232, 5233, 5333	I-3, I-4, J-4
Parkside Ct	5134	G-5
Parkview Ct (Pvt. St.)	4931	D-3
Parkview Ter	5133	H-4
Parkwood Pl	4833	B-4
Parkwood Way	4833	B-4
Pattulo Way (Outside WLCL)	Not shown in Atlas	Not shown in Utility Map Book
Paulina Ln	5332	K-3
Peregrine Ct	5132	G-4, H-4
Perrin St	5135	H-6
Petes Mountain Rd (Outside WLCL)	5530, 5531, 5631	O-1, O-2
Pimlico Dr	5032, 5033, 5132	F-4, G-3, G-4
Pimlico Ter (Pvt. St.)	5033	F-4, G-4
Pine St	5334, 5335	K-6
Pinto Ct	5132	G-3
Polo Ct	5032	F-3
Ponderay Dr	5232, 5332	J-3, J-4
Ponderosa Loop	5332	K-3
Pony Ct	5132	G-3
Poseidon Ct	5133	G-4
Preakness Dr (Pvt. St.)	5032, 5132	F-3, G-3
Prospect St	5234	I-5, J-5
Quail Ridge Ct (Pvt. St.)	5332, 5333	J-4, K-4
Radcliffe Ct (Pvt. St.)	5333, 5334, 5433, 5434	L-5
Rainier Pl	5033, 5034	F-4, F-5
Rancho Lobo Ct	5530	N-1
Rancho Lobo Ln	5530	N-1
Randall St	5134	G-5
Rawhide Ct	4932, 5032	E-3
Rawhide St	4932	D-3, E-3
Reed St (Outside WLCL)	5333	J-4, K-4
Regency St	5530	N-1
Remington Dr	5331, 5332, 5432	K-3, L-3
Renaissance Ct	5134	H-5
Ribera Ln (Outside WLCL)	5431	L-2, M-2
Ridder Ln	5431	Not shown in Utility Map Book
Ridge Ct	5233	I-4
Ridge Ln	5233, 5234	I-4, I-5, J-5
Ridgebrook Dr	4931	D-2, D-3
Ridgewood Way	4833, 4933	C-4, D-4
River Edge Ct	4732	A-4
River Edge Ln	4732, 4733	A-4



# City of West Linn Atlas - Street Name Index

INDEX

Street Name	Atlas Map Page	Utility Map Book Grid
River Heights Cir	5429, 5430	L-1, M-1
River St	5135, 5136, 5236	H-6, H-7, I-7, J-7
River Woods Pl	4732	A-4
Riverknoll Ct	5333, 5433	L-4
Riverknoll Way	5433	L-4
Riverside Ct (Pvt. St.)	4732, 4733	A-4
Riverview Ave	5334	K-5
Riverview Dr	5334	K-5, L-5
Riviera Ct	5034	F-5
Roan Cir (Pvt. St.)	5032	F-3, F-4
Robert Moore St	5135	H-6
Robin Cir (Pvt. St.)	4932, 4933	D-4
Robin Creek Ln	4833	B-4
Robin Pl (Pvt. St.)	4932, 4933	D-4
Robin View Ct	4733, 4833	A-4
Robin View Dr	4833	A-4, B-4
Robinwood Way	4832	B-3
Rockridge Dr	5334	L-5
Rogue Way	5332, 5432	K-3, L-3
Rose Ct	4832	B-4, C-4
Rose Way	4832	C-4
Rosemarie Dr	5331	K-2
Rosemont Rd	4930, 5031, 5131, 5132, 5133, 5233, 5234	D-2, E-2, F-2, F-3, G-3, H-3, H-4, I-4, I-5
Rosemont Ridge Ct	5133	G-4
Rosepark Ct	5133	H-4
Rosepark Dr	5133, 5233	H-4
Roxbury Ct	5233	I-4
Roxbury Dr	5232, 5233	I-4
Royal Ct	5430	L-1
Royal Dr (Outside WLCL)	Not shown in Atlas	Not shown in Utility Map Book
Ruidoso Ct	5032	F-3
Ryan Ct	5330	L-1, L-2
Rydman Ct (Pvt. St.)	4932	C-3
Sabo Ln	5232, 5233, 5333	I-4, J-4
Saddle Ct	5032, 5033	F-4, G-4
Salamo Rd	5132, 5232, 5332, 5432	H-3, I-3, J-3, K-3, L-4, M-3
Santa Anita Dr	5132	G-3, H-3
Satter St	5331, 5332	J-3, K-3
Schaeffer Rd (Outside WLCL)	Not shown in Atlas	Not shown in Utility Map Book
Serango Ct	5133	G-4
Serango Dr	5133	G-4, H-4, H-5
Shadow Wood Dr (Outside WLCL)	Not shown in Atlas	Not shown in Utility Map Book
Shady Hollow Way	4832	B-3
Shannon Ln	5133	G-4, H-4
Shannon Pl	5133	G-4, H-4
Sherri Ct	5430	M-2
Shetland Pl	5132	G-3
Short St	5430, 5431	M-1, M-2
Simpson St	5334	K-5
Sinclair St	5136, 5236	H-7, I-7
Skye Ct	4831	B-2
Skye Pkwy	4831	B-2, C-2
Skyland Dr (Outside WLCL)	4731, 4831	A-2
Skylands Cir (Outside WLCL)	4830, 4831	B-2

# City of West Linn Atlas - Street Name Index

INDEX

Street Name	Atlas Map Page	Utility Map Book Grid
Skyline Cir	5134, 5234	H-5
Skyline Dr	5133, 5134, 5233, 5234, 5235	H-5, I-5, I-6, J-6
Skyview Dr (Pvt. St.)	5232, 5332	J-3
Snidow Dr	5530	N-1
Snowberry Ridge Ct (Pvt. St.)	5331, 5431	L-2
Snowdrop Ct	5033	F-4
Sorrel Way	5032	F-4
South Hampton Ct	5333	K-4
South Rd	5332	K-4
Southslope Way	5334	K-5, L-5
Spring Ridge Dr	5031	E-2, F-2
Spring Rock Cir	5334	K-5
Springtree Ln (Pvt. St.)	5331, 5431	L-2
St James Pl (Outside WLCL)	Not shown in Atlas	Not shown in Utility Map Book
St Moritz Loop	5331	K-3
Stafford Hill Ct (Outside WLCL)	Not shown in Atlas	Not shown in Utility Map Book
Stafford Hill Dr (Outside WLCL)	Not shown in Atlas	Not shown in Utility Map Book
Stafford Rd (Outside WLCL)	Not shown in Atlas	Not shown in Utility Map Book
Stafford Summit Ct (Outside WLCL)	5529, 5530	O-1
Station Ln (Outside WLCL)	4930	E-2
Steamboat Way	4833	B-4, B-5, C-4, C-5
Stonegate Ln	5333	K-4
Stonehaven Ct	4830	B-2
Stonehaven Dr	4830, 4831, 4930, 4931	C-2
Stonehenge Terr (Pvt. St.) (Outside WLCL)	4930	C-2, D-2
Summer Run Dr	5233	J-4
Summerlinn Dr (Pvt. St.)	5331, 5431	K-2, L-2
Summerlinn Way (Pvt. St.)	5331, 5431	K-2, L-2, L-3
Summit Pl	5133	H-5
Summit St	5133, 5134, 5233, 5234	G-4, G-5, H-5, I-5, J-5
Sun Cir	4931	D-3, E-3
Sunbreak Ln	5332	K-3
Sunburst Ter	5031	E-3
Suncrest Dr	4931, 5031	D-2, E-2, E-3, F-3
Sunray Cir	5031	F-2, F-3
Sunray Ct	5031	E-3, F-3
Sunset Ave	5333, 5334, 5335	J-4, K-4, K-5, K-6
Sunset Ct	5334	K-5
Sunset Dr (Outside WLCL)	Not shown in Atlas	Not shown in Utility Map Book
Sunshine Ln (Outside WLCL)	Not shown in Atlas	Not shown in Utility Map Book
Surrey Ln	5032	E-3
Sussex St	5234, 5333, 5334	J-5, K-5
Sweetbriar Cir (Outside WLCL)	5230	Not shown in Utility Map Book
Sweetbriar Rd (Outside WLCL)	4930	Not shown in Utility Map Book
Swiftshore Cir	5530	N-1, N-2
Swiftshore Dr	5530	N-1, N-2, O-1, O-2
Sylvan Way	4931	C-2, C-3
Tack Ct	5132	G-3
Tamarisk Dr	5330	J-2
Tamarisk Dr	5330	K-2
Tanner Creek Ln (Pvt. St.)	5333	K-4, L-4
Tannler Dr	5431, 5332, 5432	K-3, L-3, M-3
Taylor Ct	5331	K-3, L-3
Taylor Dr	5331	K-2, K-3, L-2, L-3

# City of West Linn Atlas - Street Name Index

INDEX

Street Name	Atlas Map Page	Utility Map Book Grid
Tendril Ln (Outside WLCL)	5230	Not shown in Utility Map Book
Terra Vista Ct	4933	C-5, D-5
Terrace Dr	5235	I-6
Territorial Dr	5236, 5335	J-7
Timothy Ln	5431	M-2
Tipperary Ct	5331	K-2
Titan Ter (Pvt. St.)	5031	F-2, F-3
Tompkins Ct (Pvt. St.)	5134	G-5
Tompkins St	5134	G-5
Top View Ct	4932	D-4
Treetop Ln (Pvt. St.)	5033	F-4
Trillium Dr	4833, 4933	B-4, C-4, D-4
Troon Dr	4830, 4831	B-2, C-2
Troy Ct	5330	J-2
Tualatin Ave	5531	O-2, O-3
Tualatin Loop (Outside WLCL)	5329	Not shown in Utility Map Book
Tulane St	5034	F-5
Tumwater St	5334	K-5
Turner Rd (Outside WLCL)	Not shown in Atlas	Not shown in Utility Map Book
Twilight Trl (Outside WLCL)	Not shown in Atlas	Not shown in Utility Map Book
Ulsky Rd (Outside WLCL)	5329, 5330, 5429	K-1, L-1
Umpqua Ln	5033, 5332	F-5, K-3
Upper Cherry Ln (Outside WLCL)	Not shown in Atlas	Not shown in Utility Map Book
Upper Midhill Dr	4731, 4831, 4832	A-2, A-3, B-3, C-3
Valley Ct	4931	D-3
Valley View Dr	4931	C-2, D-2, D-3
Valley View Rd (Outside WLCL)	5529	Not shown in Utility Map Book
Victoria Pl (Outside WLCL)	Not shown in Atlas	Not shown in Utility Map Book
View Dr	4832, 4932	C-3
View Point Ln (Outside WLCL)	Not shown in Atlas	A-2
Viewpoint Rd	5232	I-3
Village Park Pl	5331	K-2
Virginia Ln	5431	L-2, M-2
Vista Ct	4832	B-3, B-4, C-3, C-4
Vista Ridge Dr	5332	K-3, K-4
Volpp St	5532	N-4, O-3
Wakerobin Ct	5134, 5234	H-5, I-5
Walden St	5334	K-5
Walling Cir	4932	C-3, C-4, D-3, D-4
Walling Way	4832, 4833, 4932	C-4
Walnut St	5335	J-6, K-6
Warwick St	5333, 5334	J-4, J-5, K-5
Waterford Pl (Outside WLCL)	Not shown in Atlas	Not shown in Utility Map Book
Wayside Ln (Outside WLCL)	Not shown in Atlas	A-2
Weatherhill Rd	5231, 5331, 5332	J-3, K-3
Webb St	5135, 5234, 5235	H-6, I-6
Weiss Brg	5531	O-2
Wellington Ct	5333, 5433	L-4, L-5
Wellington Dr	5333, 5433	K-4, K-5, L-4, L-5
Wellington Pl (Pvt. St.)	5333	L-5
Wendy Ct	5430	L-1
West A St	5134, 5135, 5235	H-5, H-6, I-6, J-6
West Bluff Ct (Pvt. St.)	5231, 5232	J-3
West Bluff Dr	5231, 5232	I-3, J-3

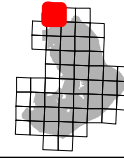
# City of West Linn Atlas - Street Name Index

INDEX

Street Name	Atlas Map Page	Utility Map Book Grid
Westberry Ct	5031	E-2
Westview Dr (Outside WLCL)	Not shown in Atlas	Not shown in Utility Map Book
Wheeler Ln	5133, 5233	H-4
White Cloud Cir	5033	E-4
White Salmon Ct	5233	J-4, J-5
White Tail Dr	5134	G-5
Whitten Ln (Outside WLCL)	4830	Not shown in Utility Map Book
Wild Rose Dr	5232, 5233	H-4, I-4
Wild Rose Loop	5232	I-3, I-4, J-3, J-4
Wild Rose Way	5232	I-4
Wilda Rd	4930	Not shown in Utility Map Book
Wilderness Dr	4932	D-3, D-4
Wildwood Dr	4932, 5032	D-3, E-3, E-4
Wildwood Pl	4932	D-3
Willamette Dr (Hwy 43)	4832, 4932, 4933, 5033, 5034, 5133, 5134, 5135, 5235, 5236, 5335	B-3, C-3, C-4, D-4, E-4, F-4, F-5, G-5, H-5, H-6, I-6, J-6, J-7
Willamette Falls Dr	5235, 5334, 5335, 5429, 5432, 5433, 5434, 5529, 5530, 5531, 5532	J-6, K-6, L-5, L-6, M-1, M-3, M-4, M-5, N-1, N-2, N-3
Willamette Heights Ct	5529	N-1
Willamette View Ct	5034, 5134	G-5
Willamette-I205NB Ramp	5236	J-7
Willamette-I205SB Ramp	5235	J-6
Willamette-I205WB Ramp	5235	J-6
Willson St	5235	I-6
Windham Oaks Ct (Pvt. St.)	5034	F-5
Windsor Ter	5234, 5235, 5334	J-5, J-6
Winkel Way	5233, 5333	I-4, J-4
Wisteria Ct	5331	J-2
Wisteria Rd (Outside WLCL)	5031, 5131, 5230, 5231, 5331	F-2, J-2
Woodbine Rd (Outside WLCL)	5230	J-2
Woodhaven Ct	4931, 4932	D-3
Woodhill Ct	4832	B-3
Woodsprite Ct	5234	I-5
Woodwinds Ct	5134, 5234	H-5, I-5
York St	5233, 5234, 5333, 5334	J-4, J-5
Zeus Dr	5133	G-4, H-4
Zivney Ln (Outside WLCL)	Not shown in Atlas	Not shown in Utility Map Book

# West Linn Street and Address Map

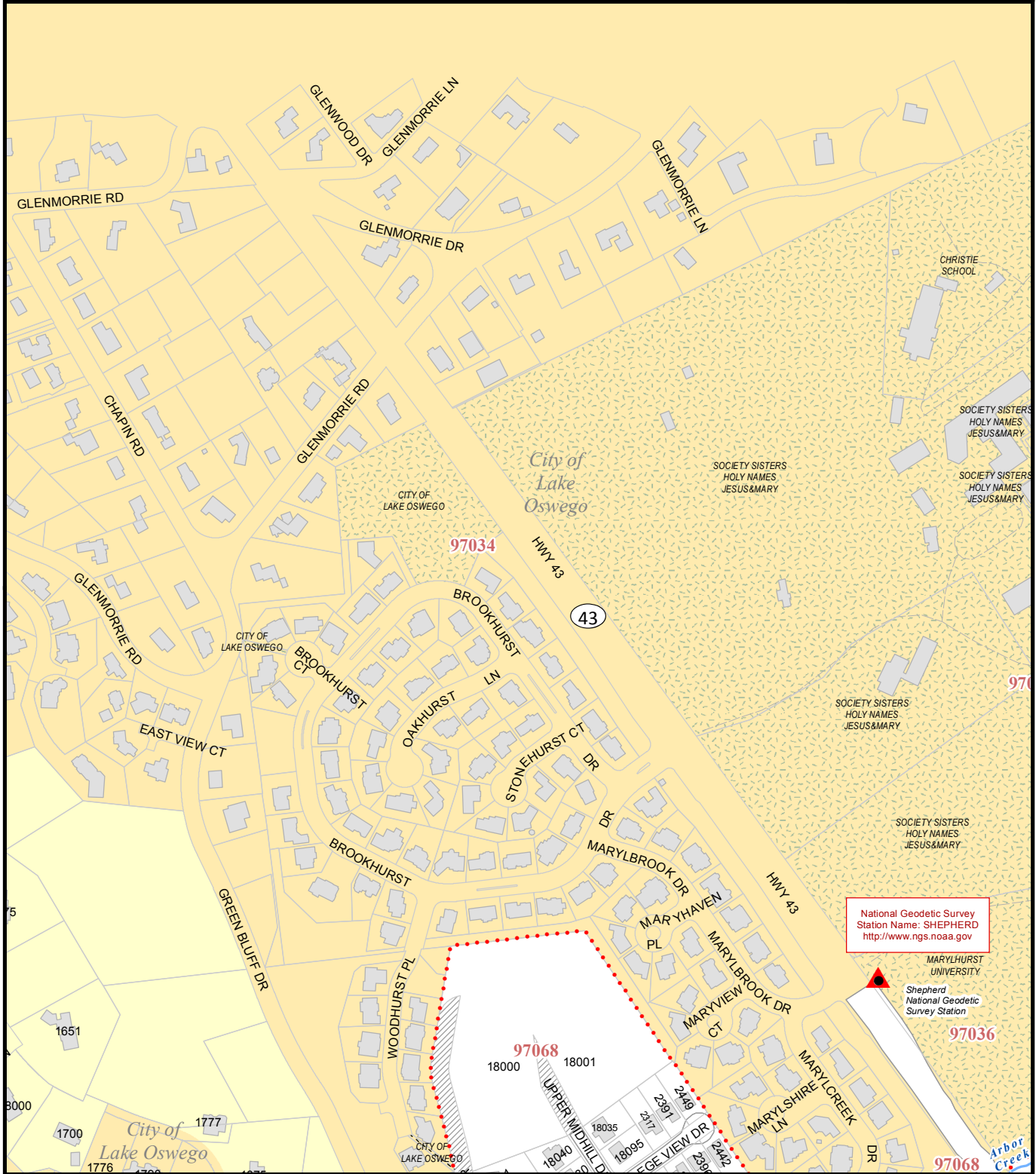
CITY OF WEST LINN PUBLIC WORKS - GEOGRAPHIC INFORMATION SYSTEM (GIS)



# 4731

T.R. Section: 2s1e14b

2018 Publication



SEE MAP 4732

ATLAS2018\_ALLPAGES\_V106\_CRC.MXD | KAHA, GISP, KAHA | 3/28/2018

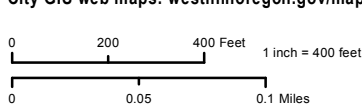
SEE MAP 4831

GIS Data Coordinate System: NAD 1983 HARN StatePlane Oregon North FIPS 3601 Feet Int

City GIS web maps: [westlinnoregon.gov/maps](http://westlinnoregon.gov/maps)


### Legend

For a detailed map legend, see the first page of this atlas.



- West Linn City Limits
- Unincorporated Areas
- Other Unincorporated Areas
- Commercial Areas
- Industrial Areas
- Taxlot Lines
- Buildings and Structures
- 22500 Site Addresses
- Metro UGB
- Parks
- Open Space
- Other City Property
- Public, Quasi-P, or Special Use
- Unimproved Right of Way
- Pavement White
- Street Tree Inventory - APWA
- Private Access
- ~ Streams
- ~ Rivers
- Ponds
- Paths and Trails
- 97068 Zip Codes
- ~ Swales and Raingardens
- ~ Wetland Inventory 2005 G5
- Heritage Trees  
*Verify with City Arborist*

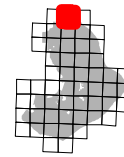
This product is for informational purposes and may not have been prepared for, or be suitable for legal, engineering, or surveying purposes. Users of this information should review or consult the primary data and information sources to ascertain the usability of the information. Map and data: West Linn GIS, Metro RLIS, Clackamas County GIS



CITY OF  
**West Linn**  
Geographic Information System (GIS)

# West Linn Street and Address Map

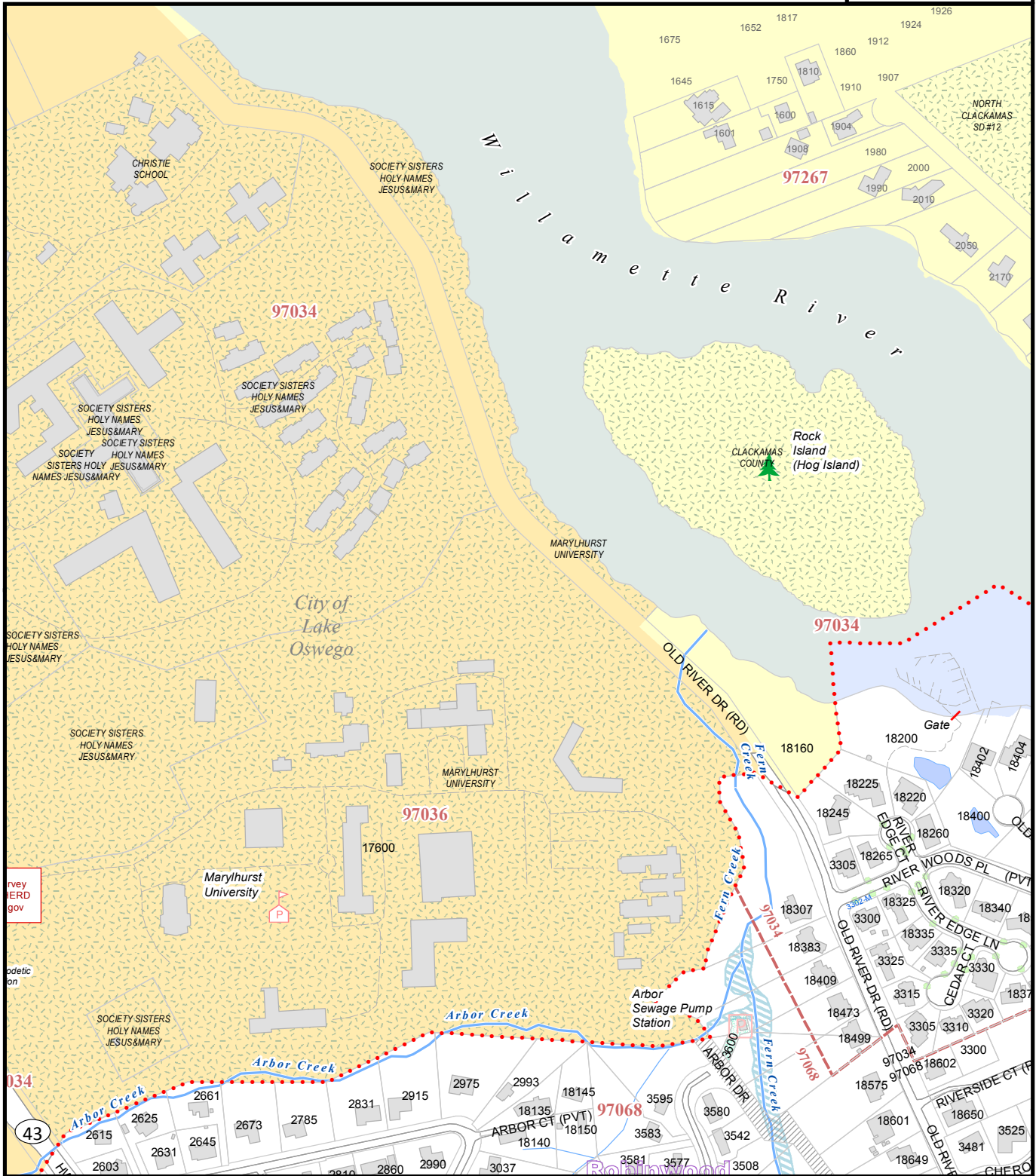
CITY OF WEST LINN PUBLIC WORKS - GEOGRAPHIC INFORMATION SYSTEM (GIS)



# 4732

T.R. Section: 2s1e14a

2018 Publication



SEE MAP 4731

SEE MAP 4733

ATLAS2018\_ALLPAGES\_V106\_CRC.MXD | KAHA, GISP, KAHA | 3/28/2018

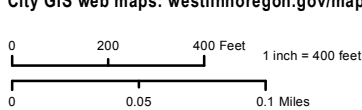
SEE MAP 4832

GIS Data Coordinate System: NAD 1983 HARN StatePlane Oregon North FIPS 3601 Feet Int

City GIS web maps: [westlinnoregon.gov/maps](http://westlinnoregon.gov/maps)


### Legend

For a detailed map legend, see the first page of this atlas.



- West Linn City Limits
- Unincorporated Areas
- Other Unincorporated Cities
- Commercial Areas
- Industrial Areas
- Taxlot Lines
- Buildings and Structures
- 22500 Site Addresses
- Metro UGB
- Parks
- Open Space
- Other City Property
- Public, Quasi-P, or Special Use
- Unimproved Right of Way
- Pavement White
- Street Tree Inventory - APWA
- Private Access
- Streams
- Rivers
- Ponds
- - - Paths and Trails
- 97068 Zip Codes
- Swales and Raingardens
- Wetland Inventory 2005 G5
- Heritage Trees  
*Verify with City Arborist*

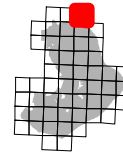
This product is for informational purposes and may not have been prepared for, or be suitable for legal, engineering, or surveying purposes. Users of this information should review or consult the primary data and information sources to ascertain the usability of the information. Map and data: West Linn GIS, Metro RLIS, Clackamas County GIS



CITY OF  
**West Linn**  
Geographic Information System (GIS)

# West Linn Street and Address Map

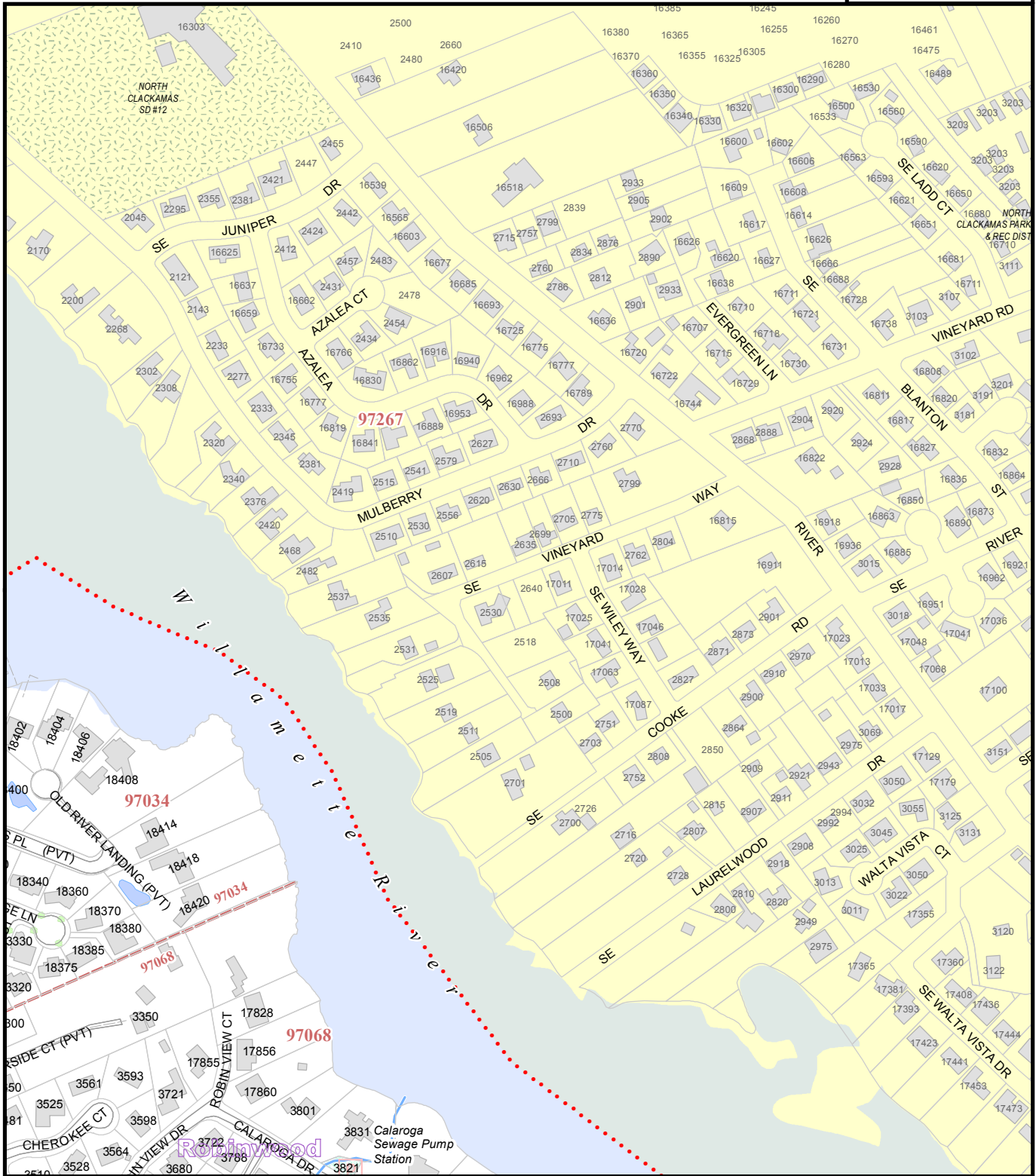
CITY OF WEST LINN PUBLIC WORKS - GEOGRAPHIC INFORMATION SYSTEM (GIS)



# 4733

T.R.Section: 2s1e13b

2018 Publication



SEE MAP 4732

SEE MAP 4833

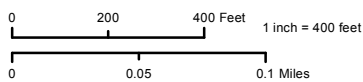
GIS Data Coordinate System: NAD 1983 HARN StatePlane Oregon North FIPS 3601 Feet Intl

ATLAS2018\_ALLPAGES\_V106\_CRC.MXD | KAHA, GISP, KAHA | 3/28/2018

City GIS web maps: [westlinnoregon.gov/maps](http://westlinnoregon.gov/maps)


### Legend

For a detailed map legend, see the first page of this atlas.



- West Linn City Limits
- Unincorporated Areas
- Other Unincorporated Cities
- Commercial Areas
- Industrial Areas
- Taxlot Lines
- Buildings and Structures
- 22500 Site Addresses
- Metro UGB
- Parks
- Open Space
- Other City Property
- Public, Quasi-P, or Special Use
- Unimproved Right of Way
- Pavement White
- Street Tree Inventory - APWA
- Private Access
- ~ Streams
- ~ Rivers
- Ponds
- Paths and Trails
- 97068 Zip Codes
- ~ Swales and Raingardens
- ~ Wetland Inventory 2005 G5
- Heritage Trees  
*Verify with City Arborist*

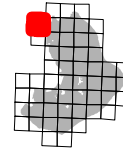
This product is for informational purposes and may not have been prepared for, or be suitable for legal, engineering, or surveying purposes. Users of this information should review or consult the primary data and information sources to ascertain the usability of the information. Map and data: West Linn GIS, Metro RLIS, Clackamas County GIS



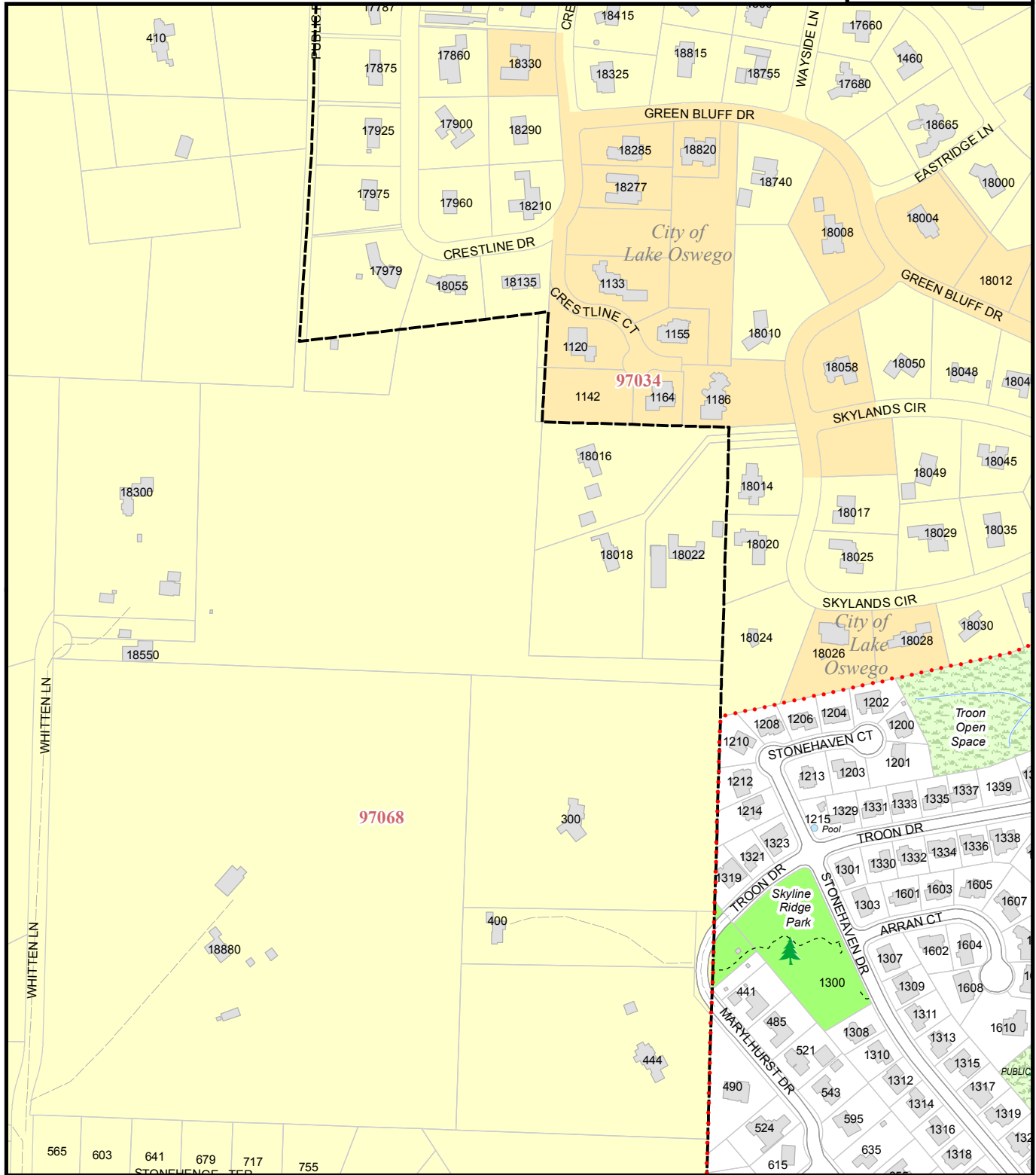
CITY OF  
**West Linn**  
Geographic Information System (GIS)

# West Linn Street and Address Map

CITY OF WEST LINN PUBLIC WORKS - GEOGRAPHIC INFORMATION SYSTEM (GIS)



2018 Publication



ATLAS2018\_ALLPAGES\_V106\_CRC.MXD | KAHA, GISP, KAHA | 3/28/2018

SEE MAP 4930

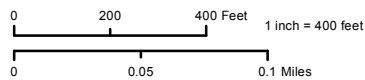
GIS Data Coordinate System: NAD 1983 HARN StatePlane Oregon North FIPS 3601 Feet Int'l

City GIS web maps: [westlinnoregon.gov/maps](http://westlinnoregon.gov/maps)


**Legend**

For a detailed map legend, see the first page of this atlas.

- West Linn City Limits
- Unincorporated Areas
- Other Unincorporated Cities
- Commercial Areas
- Industrial Areas
- Taxlot Lines
- Buildings and Structures
- 22500 Site Addresses
- Metro UGB
- Parks
- Open Space
- Other City Property
- Public, Quasi-P, or Special Use
- Unimproved Right of Way
- Pavement White
- Street Tree Inventory - APWA
- Private Access
- Streams
- Rivers
- Ponds
- Paths and Trails
- 97068 Zip Codes
- Swales and Raingardens
- Wetland Inventory 2005 G5
- Heritage Trees  
*Verify with City Arborist*



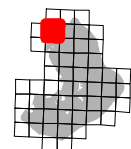
This product is for informational purposes and may not have been prepared for, or be suitable for legal, engineering, or surveying purposes. Users of this information should review or consult the primary data and information sources to ascertain the usability of the information. Map and data: West Linn GIS, Metro RLIS, Clackamas County GIS





# West Linn Street and Address Map

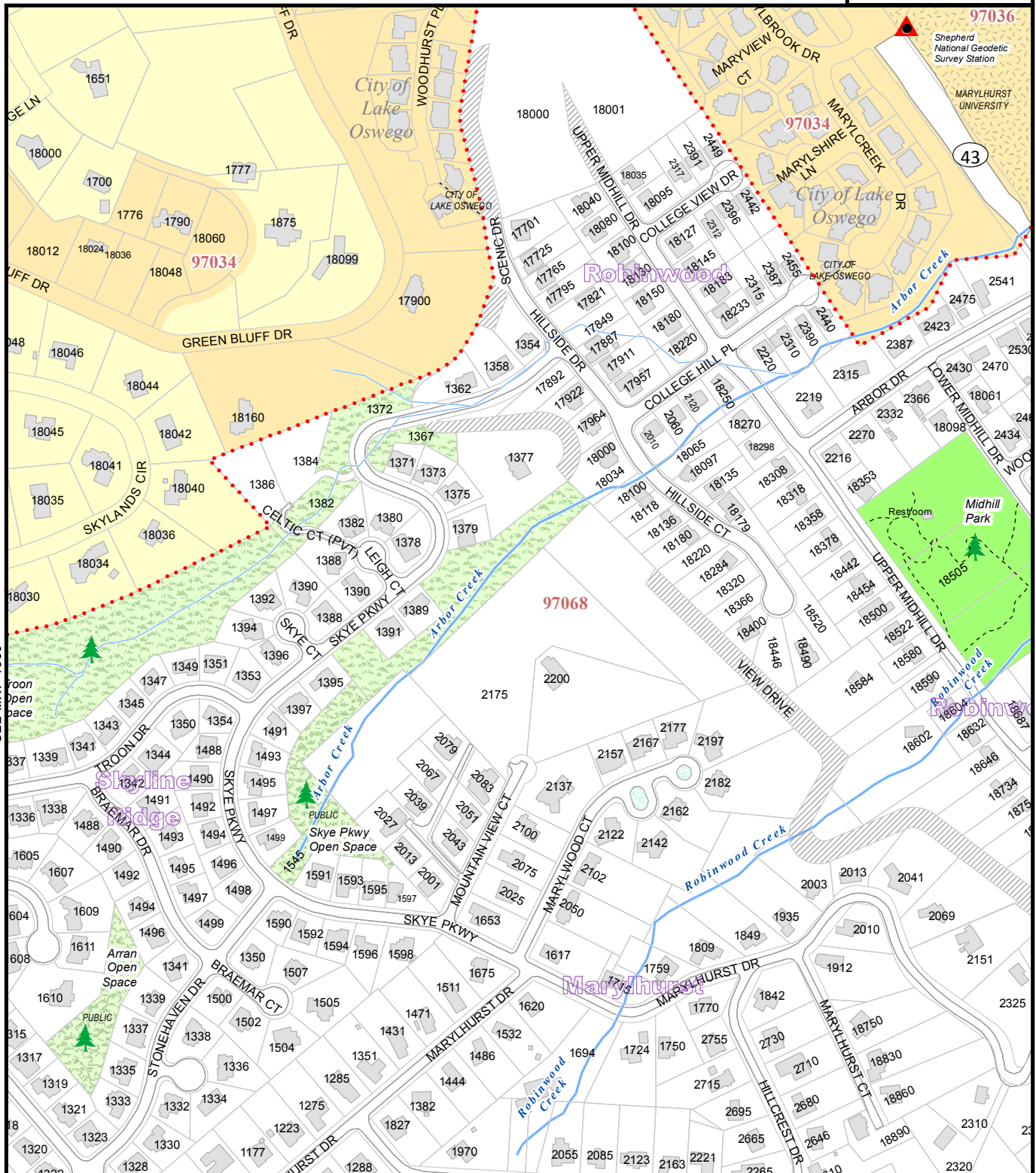
CITY OF WEST LINN PUBLIC WORKS - GEOGRAPHIC INFORMATION SYSTEM (GIS)



**4831**  
T.R. Section: 2s1e14c

2018 Publication

SEE MAP 4731



SEE MAP 4830

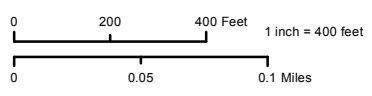
SEE MAP 4832

ATLAS2018\_ALLPAGES\_V106\_CRC.MXD | KAHA, GISP, KAHA | 3/28/2018

SEE MAP 4931

GIS Data Coordinate System: NAD 1983 HARN StatePlane Oregon North FIPS 3601 Feet Intl

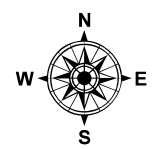
City GIS web maps: [westlinnoregon.gov/maps](http://westlinnoregon.gov/maps)



**Legend** For a detailed map legend, see the first page of this atlas.

- West Linn City Limits
- Unincorporated Areas
- Other Unincorporated Cities
- Commercial Areas
- Industrial Areas
- Taxlot Lines
- Buildings and Structures
- 22500 Site Addresses
- Metro UGB
- Parks
- Open Space
- Other City Property
- Public, Quasi-P, or Special Use
- Unimproved Right of Way
- Pavement White
- Street Tree Inventory - APWA
- Private Access
- Streams
- Rivers
- Ponds
- Swales and Raingardens
- Wetland Inventory 2005 G5
- Heritage Trees
- Verify with City Arborist
- Paths and Trails
- 97068 Zip Codes

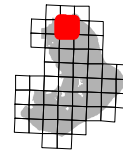
This product is for informational purposes and may not have been prepared for, or be suitable for legal, engineering, or surveying purposes. Users of this information should review or consult the primary data and information sources to ascertain the usability of the information. Map and data: West Linn GIS, Metro RLIS, Clackamas County GIS



CITY OF  
**West Linn**  
Geographic Information System (GIS)

# West Linn Street and Address Map

CITY OF WEST LINN PUBLIC WORKS - GEOGRAPHIC INFORMATION SYSTEM (GIS)

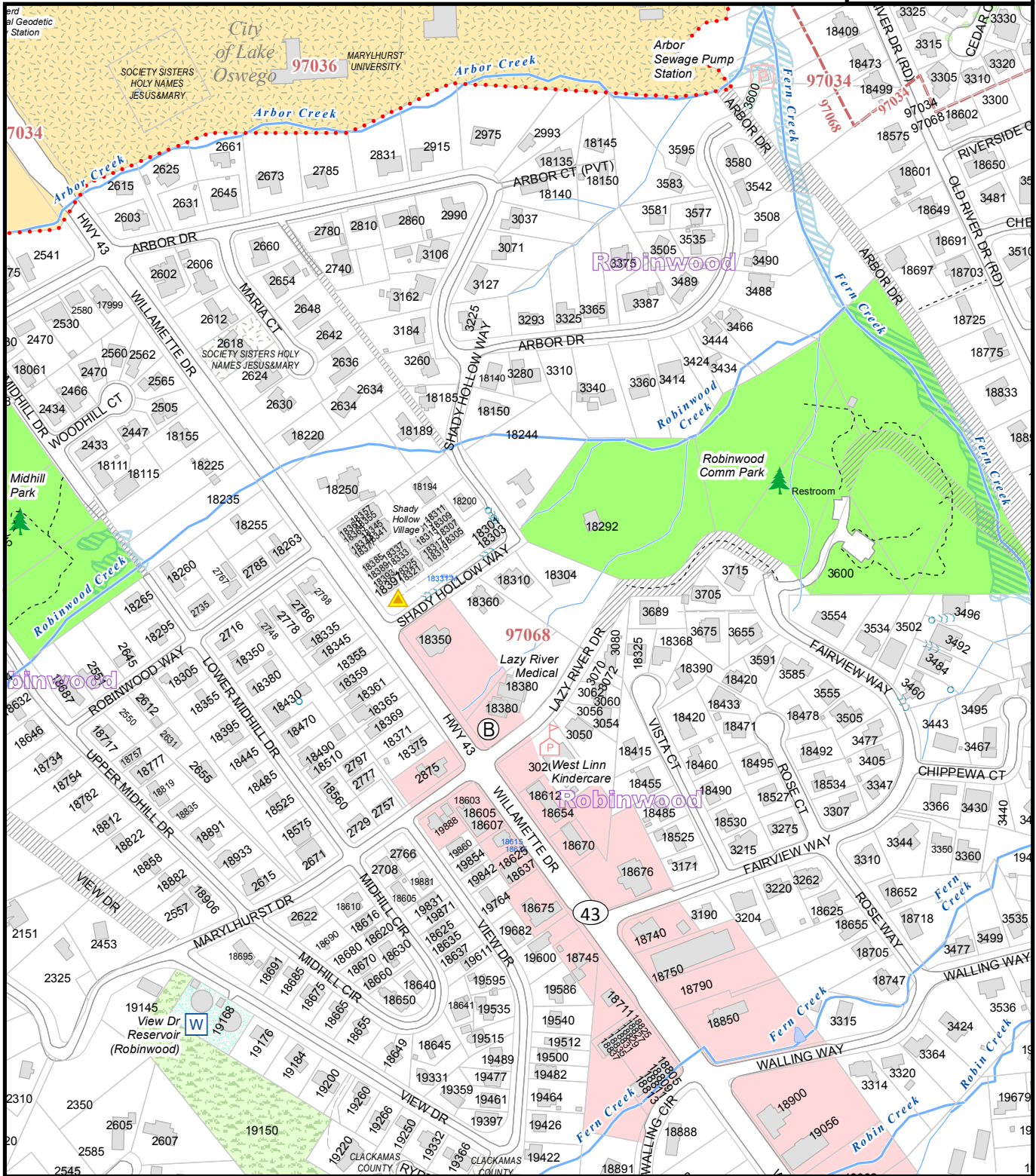


**4832**

T.R. Section: 2s1e14d

2018 Publication

SEE MAP 4732



SEE MAP 4831

SEE MAP 4833

ATLAS2018\_ALLPAGES\_V106\_CRC.MXD | KAHA, GISP, KAHA | 3/28/2018

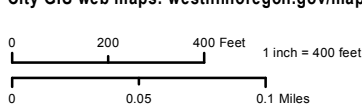
SEE MAP 4932

GIS Data Coordinate System: NAD 1983 HARN StatePlane Oregon North FIPS 3601 Feet Intl

City GIS web maps: [westlinnoregon.gov/maps](http://westlinnoregon.gov/maps)


**Legend**

For a detailed map legend, see the first page of this atlas.



- West Linn City Limits
- Unincorporated Areas
- Other Unincorporated Cities
- Commercial Areas
- Industrial Areas
- Taxlot Lines
- Buildings and Structures
- 22500 Site Addresses
- Metro UGB
- Parks
- Open Space
- Other City Property
- Public, Quasi-P, or Special Use
- Unimproved Right of Way
- Pavement White
- Street Tree Inventory - APWA
- Private Access
- Streams
- Rivers
- Ponds
- Paths and Trails
- 97068 Zip Codes
- Swales and Raingardens
- Wetland Inventory 2005 G5
- Heritage Trees  
*Verify with City Arborist*

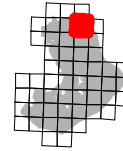
This product is for informational purposes and may not have been prepared for, or be suitable for legal, engineering, or surveying purposes. Users of this information should review or consult the primary data and information sources to ascertain the usability of the information. Map and data: West Linn GIS, Metro RLIS, Clackamas County GIS



CITY OF  
**West Linn**  
Geographic Information System (GIS)

# West Linn Street and Address Map

CITY OF WEST LINN PUBLIC WORKS - GEOGRAPHIC INFORMATION SYSTEM (GIS)

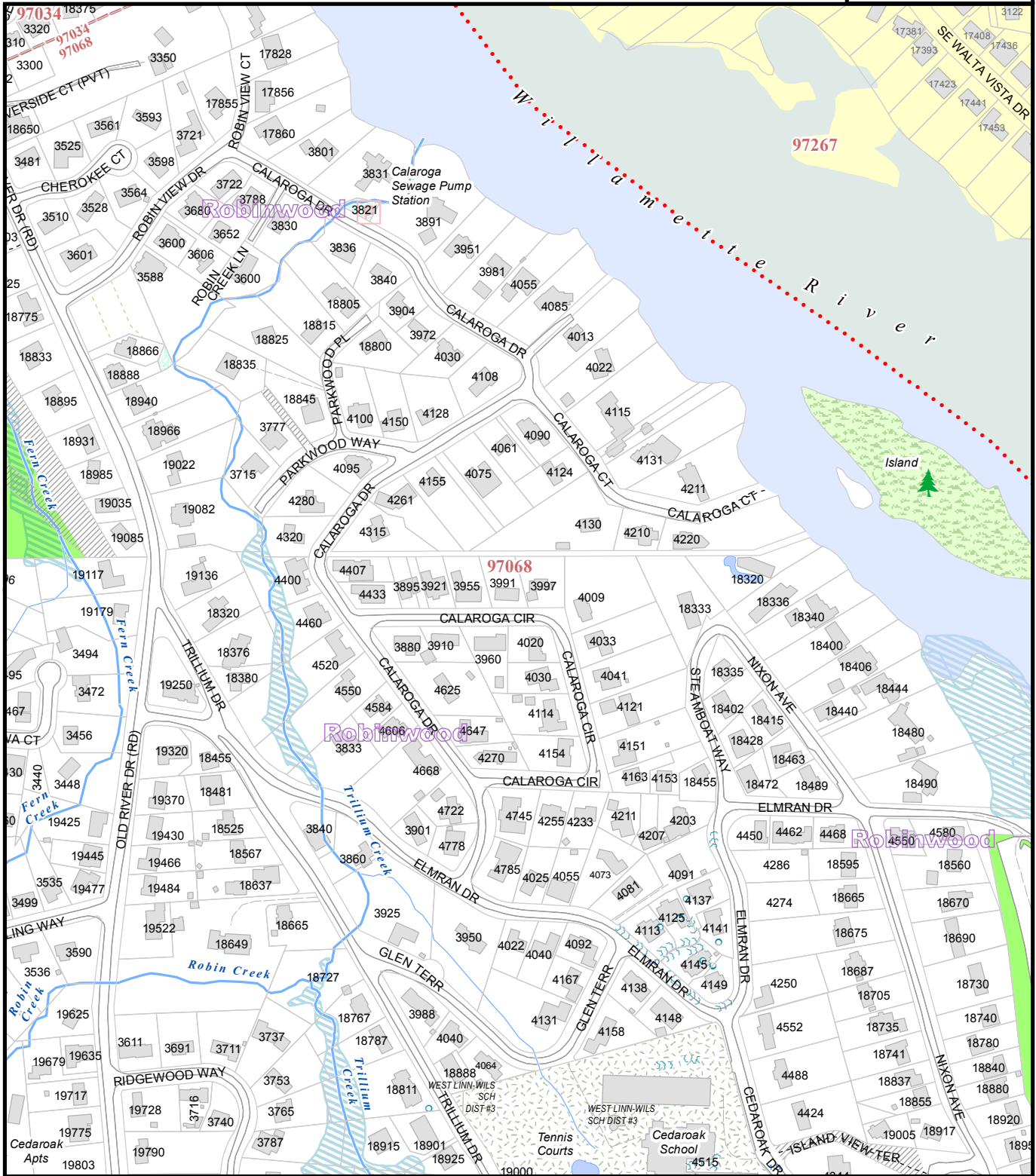


# 4833

T.R.Section: 2s1e13c

2018 Publication

SEE MAP 4733



SEE MAP 4832

SEE MAP 4834

ATLAS2018\_ALLPAGES\_V106\_CRC.MXD | KAHA, GISP, KAHA | 3/28/2018

SEE MAP 4933

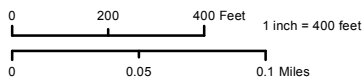
GIS Data Coordinate System: NAD 1983 HARN StatePlane Oregon North FIPS 3601 Feet Intl

City GIS web maps: [westlinnoregon.gov/maps](http://westlinnoregon.gov/maps)


### Legend

For a detailed map legend, see the first page of this atlas.

- West Linn City Limits
- Unincorporated Areas
- Other Unincorporated Areas
- Commercial Areas
- Industrial Areas
- Taxlot Lines
- Buildings and Structures
- 22500 Site Addresses
- Metro UGB
- Parks
- Open Space
- Other City Property
- Public, Quasi-P, or Special Use
- Unimproved Right of Way
- Pavement White
- Street Tree Inventory - APWA
- Private Access
- Streams
- Rivers
- Ponds
- Paths and Trails
- 97068 Zip Codes
- Swales and Raingardens
- Wetland Inventory 2005 G5
- Heritage Trees  
*Verify with City Arborist*



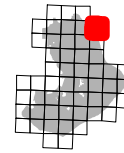
This product is for informational purposes and may not have been prepared for, or be suitable for legal, engineering, or surveying purposes. Users of this information should review or consult the primary data and information sources to ascertain the usability of the information. Map and data: West Linn GIS, Metro RLIS, Clackamas County GIS



CITY OF  
**West Linn**  
Geographic Information System (GIS)

# West Linn Street and Address Map

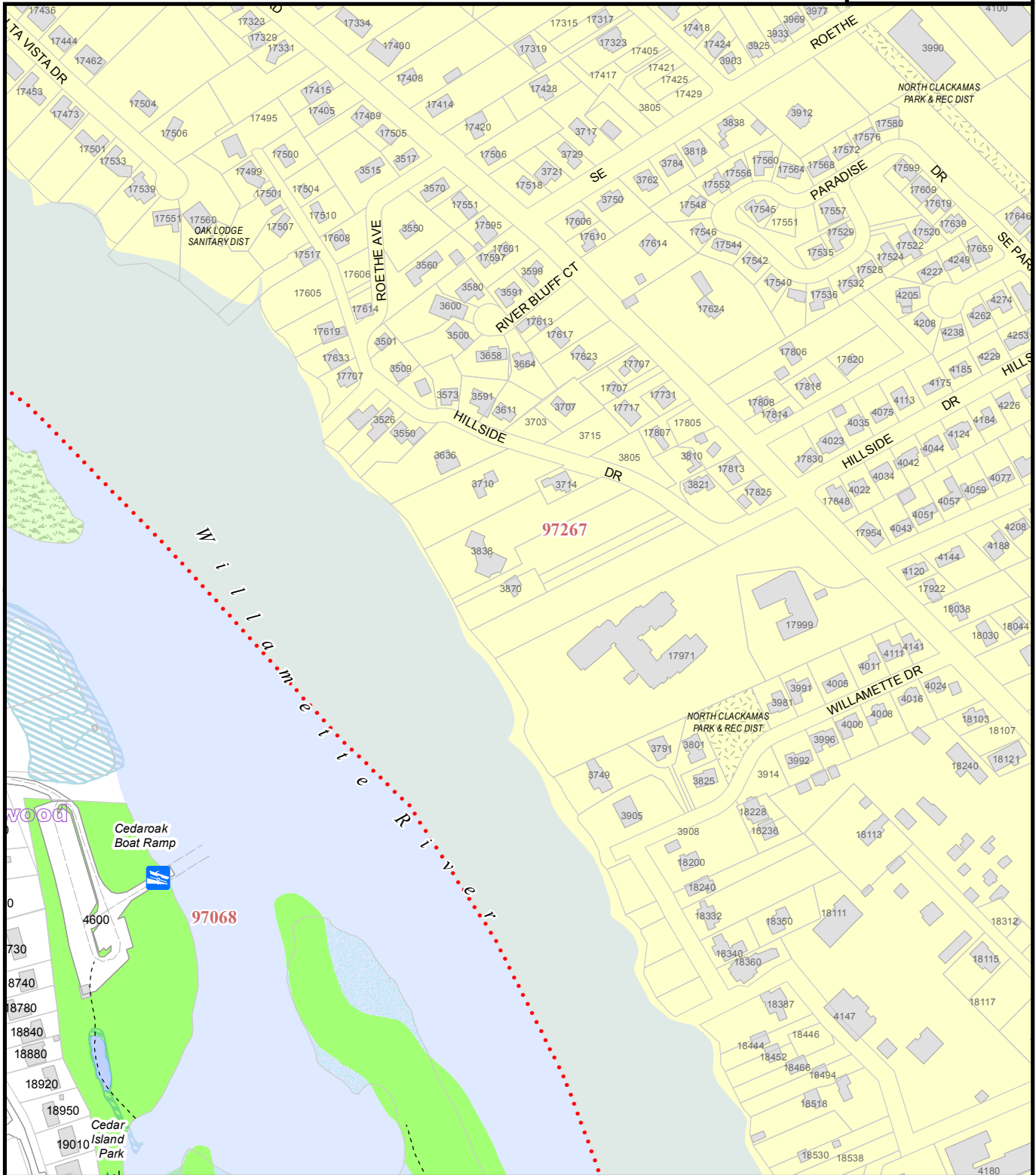
CITY OF WEST LINN PUBLIC WORKS - GEOGRAPHIC INFORMATION SYSTEM (GIS)



# 4834

T.R.Section: 2s1e13d

2018 Publication



SEE MAP 4833

SEE MAP 4934

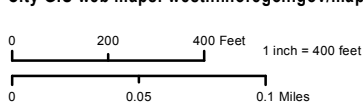
GIS Data Coordinate System: NAD 1983 HARN StatePlane Oregon North FIPS 3601 Feet Intl

ATLAS2018\_ALLPAGES\_V106\_CRC.MXD | KAHA, GISP, KAHA | 3/28/2018

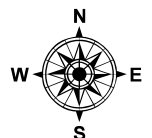
City GIS web maps: [westlinnoregon.gov/maps](http://westlinnoregon.gov/maps)

### Legend

For a detailed map legend, see the first page of this atlas.



- West Linn City Limits
- Unincorporated Areas
- Other Unicorn Cities
- Commercial Areas
- Industrial Areas
- Taxlot Lines
- Buildings and Structures
- 22500 Site Addresses
- Metro UGB
- Parks
- Open Space
- Other City Property
- Public, Quasi-P, or Special Use
- Unimproved Right of Way
- Pavement White
- Street Tree Inventory - APWA
- Private Access
- ~ Streams
- ~ Rivers
- Ponds
- Paths and Trails
- 97068 Zip Codes
- Swales and Raingardens
- Wetland Inventory 2005 G5
- Heritage Trees  
*Verify with City Arborist*



This product is for informational purposes and may not have been prepared for, or be suitable for legal, engineering, or surveying purposes. Users of this information should review or consult the primary data and information sources to ascertain the usability of the information. Map and data: West Linn GIS, Metro RLIS, Clackamas County GIS

# West Linn Street and Address Map

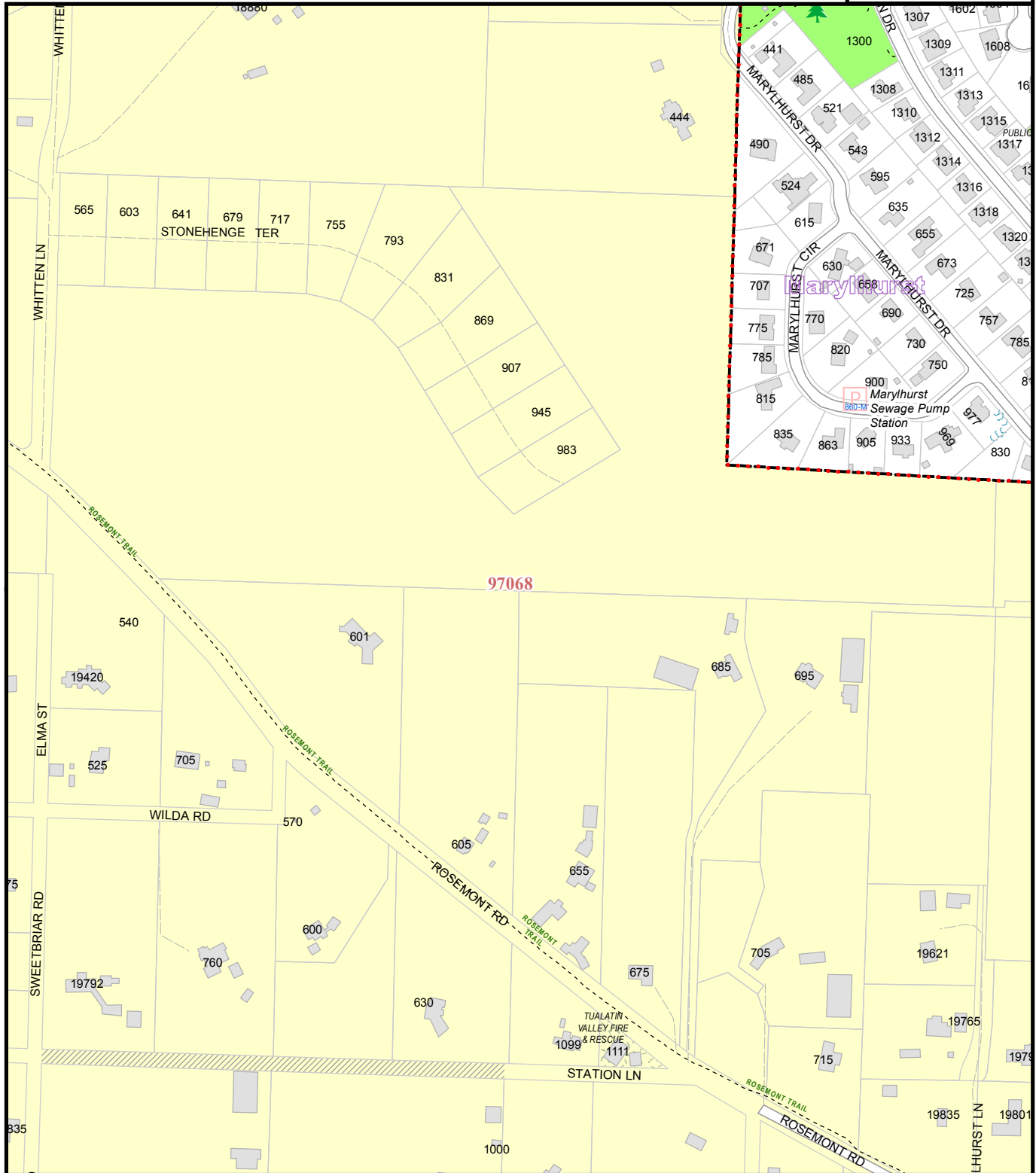
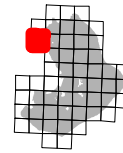
CITY OF WEST LINN PUBLIC WORKS - GEOGRAPHIC INFORMATION SYSTEM (GIS)

# 4930

T.R. Section: 2s1e22a

2018 Publication

SEE MAP 4830



SEE MAP 4931

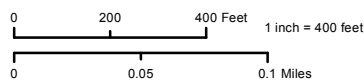
ATLAS2018\_ALLPAGES\_V106\_CRC.MXD | KAHA, GISP, KAHA | 3/28/2018

GIS Data Coordinate System: NAD 1983 HARN StatePlane Oregon North FIPS 3601 Feet Intl

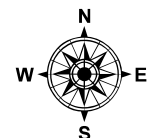
City GIS web maps: [westlinnoregon.gov/maps](http://westlinnoregon.gov/maps)

### Legend

For a detailed map legend, see the first page of this atlas.



- West Linn City Limits
- Unincorporated Areas
- Other Unincorporated Cities
- Commercial Areas
- Industrial Areas
- Taxlot Lines
- Buildings and Structures
- 22500 Site Addresses
- Metro UGB
- Parks
- Open Space
- Other City Property
- Public, Quasi-P, or Special Use
- Unimproved Right of Way
- Pavement White
- Street Tree Inventory - APWA
- Private Access
- Streams
- Rivers
- Ponds
- Paths and Trails
- 97068 Zip Codes
- Swales and Raingardens
- Wetland Inventory 2005 G5
- Heritage Trees  
*Verify with City Arborist*

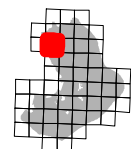


This product is for informational purposes and may not have been prepared for, or be suitable for legal, engineering, or surveying purposes. Users of this information should review or consult the primary data and information sources to ascertain the usability of the information. Map and data: West Linn GIS, Metro RLIS, Clackamas County GIS



# West Linn Street and Address Map

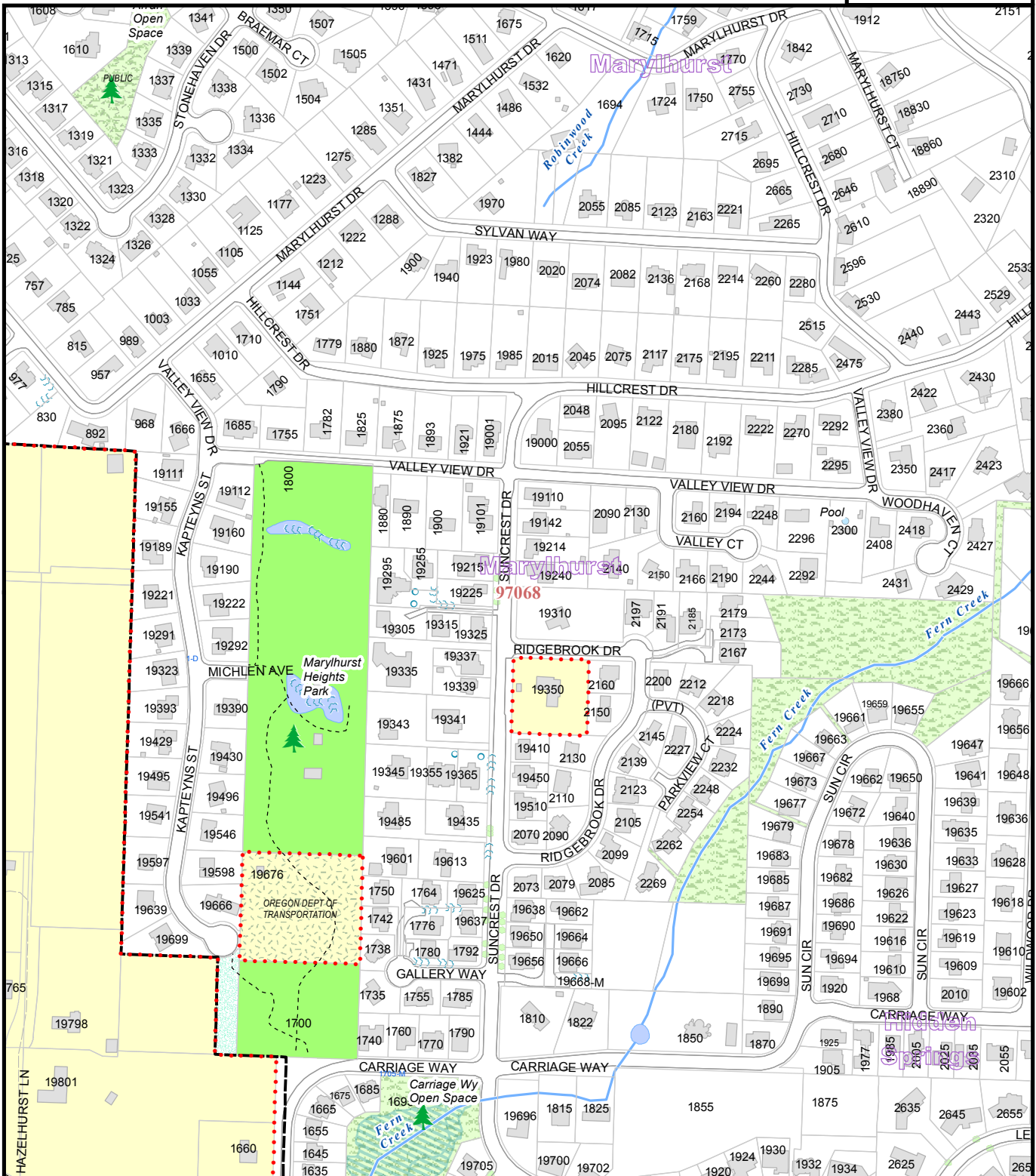
CITY OF WEST LINN PUBLIC WORKS - GEOGRAPHIC INFORMATION SYSTEM (GIS)



**4931**  
T.R. Section: 2s1e23b

2018 Publication

SEE MAP 4831



SEE MAP 4930

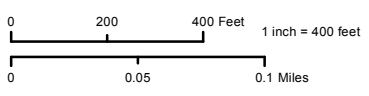
SEE MAP 4932

ATLAS2018\_ALLPAGES\_V106\_CRC.MXD | KAHA, GISP, KAHA | 3/28/2018

SEE MAP 5031

GIS Data Coordinate System: NAD 1983 HARN StatePlane Oregon North FIPS 3601 Feet Intl

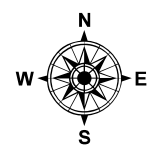
City GIS web maps: [westlinnoregon.gov/maps](http://westlinnoregon.gov/maps)



**Legend** For a detailed map legend, see the first page of this atlas.

- West Linn City Limits
- Unincorporated Areas
- Other Unicorn Cities
- Commercial Areas
- Industrial Areas
- Taxlot Lines
- Buildings and Structures
- 22500 Site Addresses
- Metro UGB
- Parks
- Open Space
- Other City Property
- Public, Quasi-P, or Special Use
- Unimproved Right of Way
- Pavement White
- Street Tree Inventory - APWA
- Private Access
- Streams
- Rivers
- Ponds
- Paths and Trails
- 97068 Zip Codes
- Swales and Raingardens
- Wetland Inventory 2005 G5
- Heritage Trees  
*Verify with City Arborist*

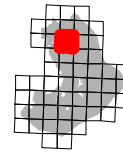
This product is for informational purposes and may not have been prepared for, or be suitable for legal, engineering, or surveying purposes. Users of this information should review or consult the primary data and information sources to ascertain the usability of the information. Map and data: West Linn GIS, Metro RLIS, Clackamas County GIS



CITY OF  
**West Linn**  
Geographic Information System (GIS)

# West Linn Street and Address Map

CITY OF WEST LINN PUBLIC WORKS - GEOGRAPHIC INFORMATION SYSTEM (GIS)

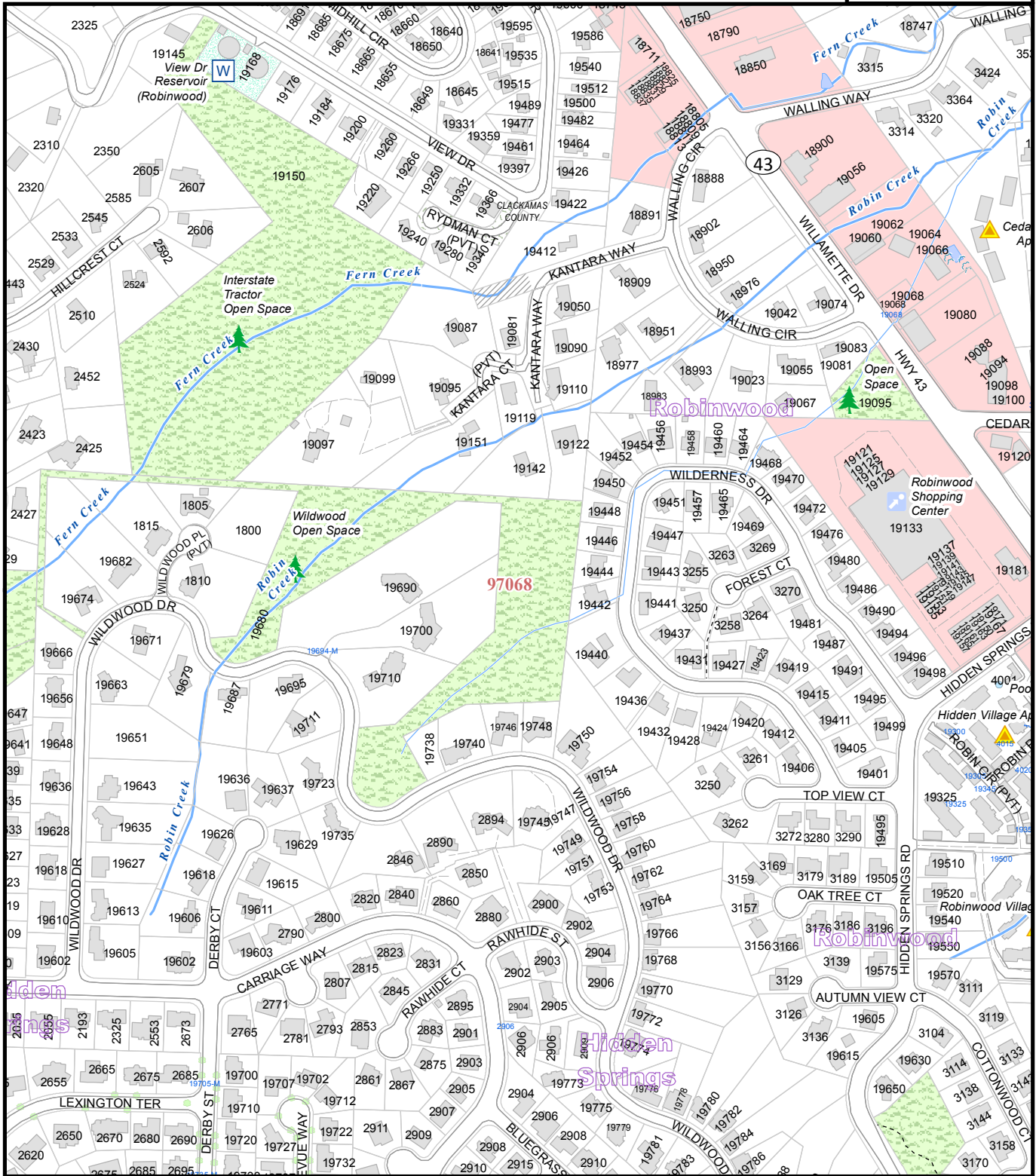


# 4932

T.R. Section: 2s1e23a

2018 Publication

SEE MAP 4832



SEE MAP 4931

SEE MAP 4933

ATLAS2018\_ALLPAGES\_V106\_CRC.MXD | KAHA, GISP, KAHA | 3/28/2018

SEE MAP 5032

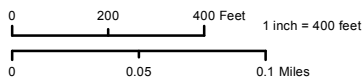
GIS Data Coordinate System: NAD 1983 HARN StatePlane Oregon North FIPS 3601 Feet Intl

City GIS web maps: [westlinnoregon.gov/maps](http://westlinnoregon.gov/maps)


### Legend

For a detailed map legend, see the first page of this atlas.

- West Linn City Limits
- Unincorporated Areas
- Other Unincorporated Cities
- Commercial Areas
- Industrial Areas
- Taxlot Lines
- Buildings and Structures
- 22500 Site Addresses
- Metro UGB
- Parks
- Open Space
- Other City Property
- Public, Quasi-P, or Special Use
- Unimproved Right of Way
- Pavement White
- Street Tree Inventory - APWA
- Private Access
- Streams
- Rivers
- Ponds
- Paths and Trails
- 97068 Zip Codes
- Swales and Raingardens
- Wetland Inventory 2005 G5
- Heritage Trees  
*Verify with City Arborist*



This product is for informational purposes and may not have been prepared for, or be suitable for legal, engineering, or surveying purposes. Users of this information should review or consult the primary data and information sources to ascertain the usability of the information. Map and data: West Linn GIS, Metro RLIS, Clackamas County GIS



CITY OF  
**West Linn**  
Geographic Information System (GIS)

# West Linn Street and Address Map

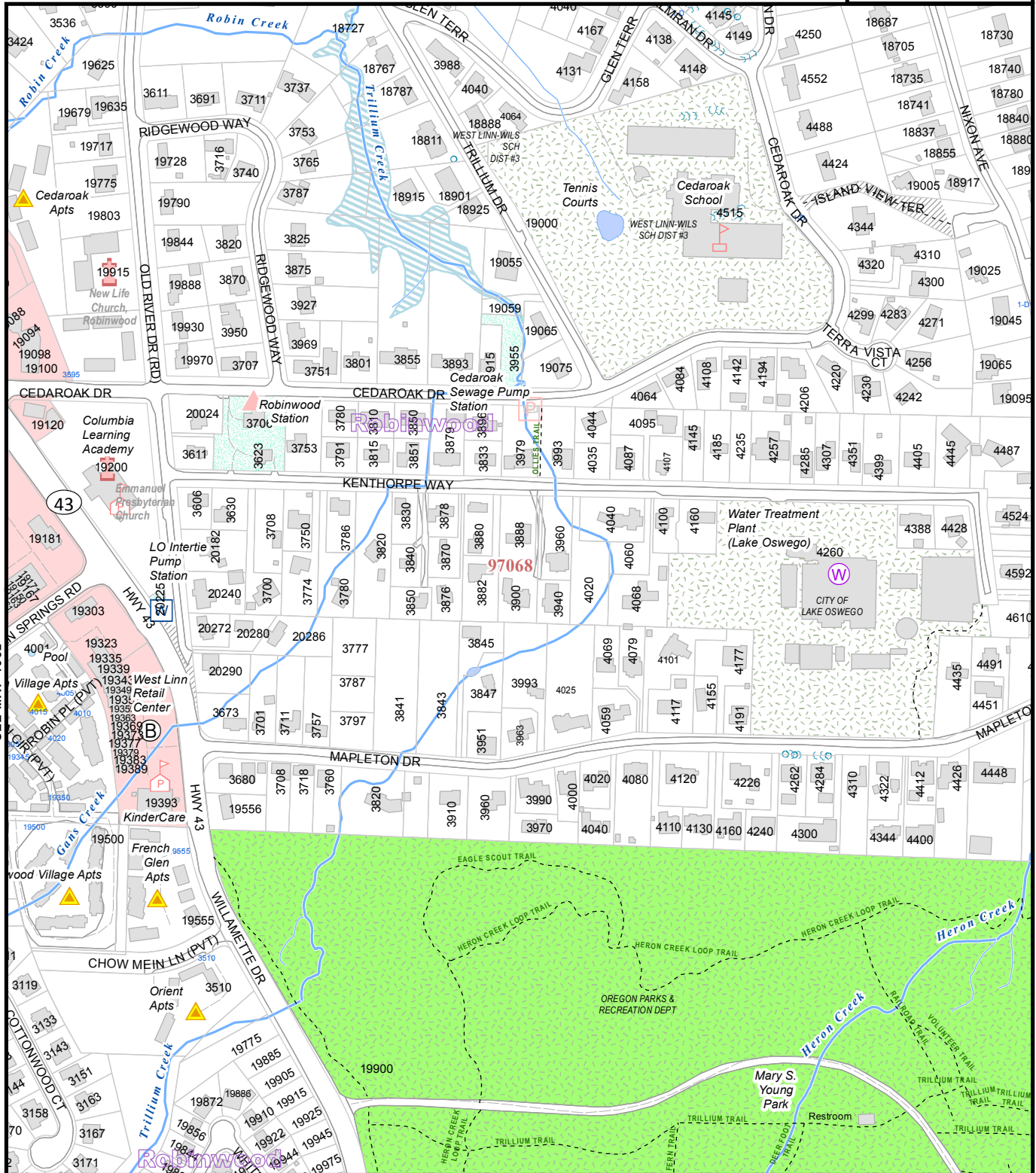
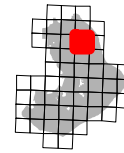
CITY OF WEST LINN PUBLIC WORKS - GEOGRAPHIC INFORMATION SYSTEM (GIS)

# 4933

T.R. Section: 2s1e24b

2018 Publication

SEE MAP 4833



SEE MAP 4932

SEE MAP 4934

ATLAS2018\_ALLPAGES\_V106\_CRC.MXD | KAHA, GISP, KAHA | 3/28/2018

SEE MAP 5033

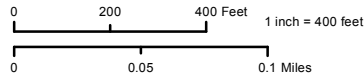
GIS Data Coordinate System: NAD 1983 HARN StatePlane Oregon North FIPS 3601 Feet Intl

City GIS web maps: [westlinnoregon.gov/maps](http://westlinnoregon.gov/maps)

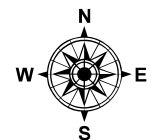
### Legend

For a detailed map legend, see the first page of this atlas.

- West Linn City Limits
- Unincorporated Areas
- Other Unincorporated Cities
- Commercial Areas
- Industrial Areas
- Taxlot Lines
- Buildings and Structures
- 22500 Site Addresses
- Metro UGB
- Parks
- Open Space
- Other City Property
- Public, Quasi-P, or Special Use
- Unimproved Right of Way
- Pavement White
- Street Tree Inventory - APWA
- Private Access
- Streams
- Rivers
- Ponds
- Paths and Trails
- 97068 Zip Codes
- Swales and Raingardens
- Wetland Inventory 2005 G5
- Heritage Trees  
*Verify with City Arborist*



This product is for informational purposes and may not have been prepared for, or be suitable for legal, engineering, or surveying purposes. Users of this information should review or consult the primary data and information sources to ascertain the usability of the information. Map and data: West Linn GIS, Metro RLIS, Clackamas County GIS

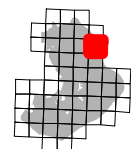


CITY OF  
**West Linn**  
Geographic Information System (GIS)



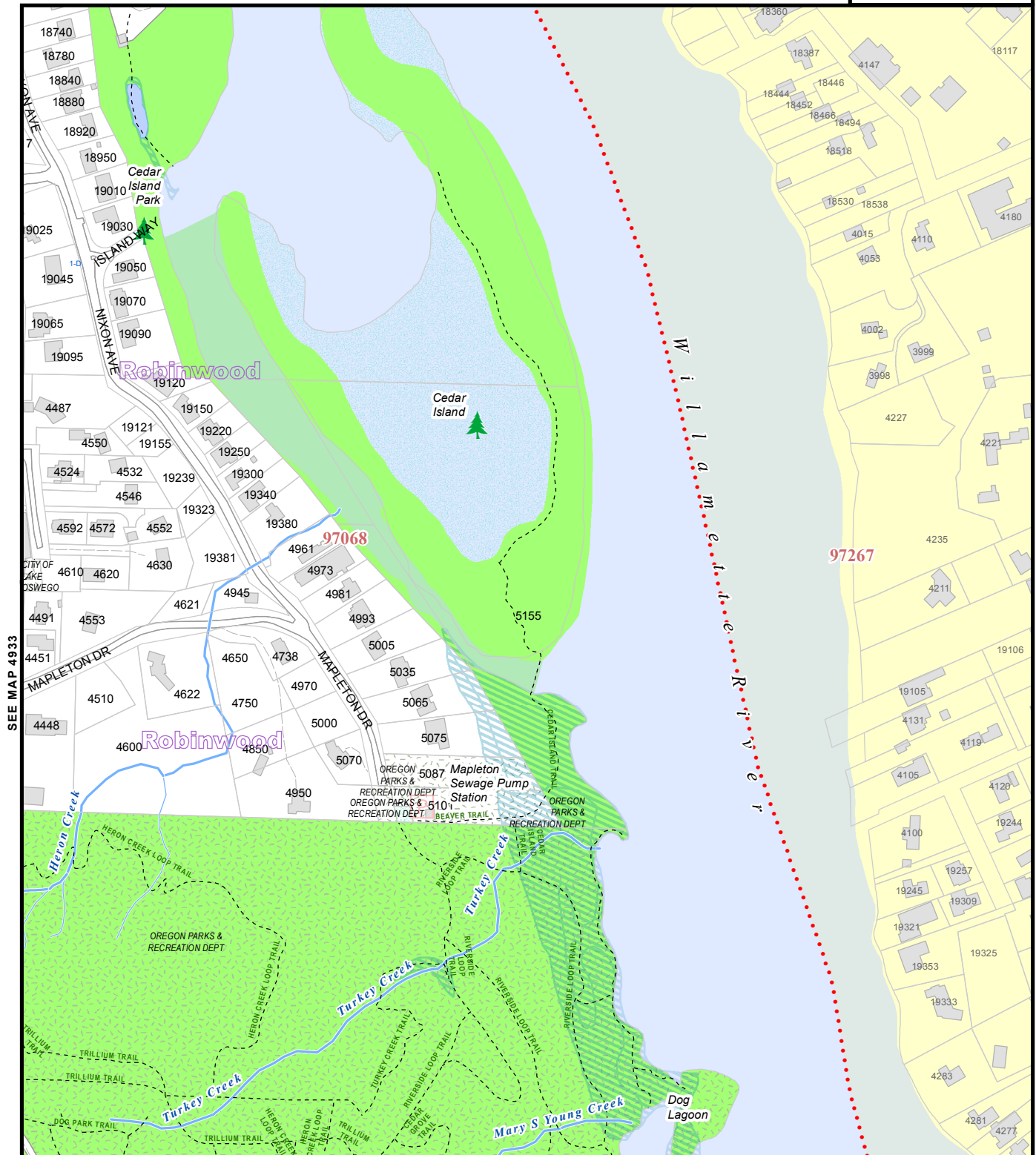
# West Linn Street and Address Map

CITY OF WEST LINN PUBLIC WORKS - GEOGRAPHIC INFORMATION SYSTEM (GIS)



2018 Publication

SEE MAP 4834



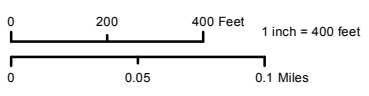
SEE MAP 4933

SEE MAP 5034

GIS Data Coordinate System: NAD 1983 HARN StatePlane Oregon North FIPS 3601 Feet Int

ATLAS2018\_ALLPAGES\_V106\_CRC.MXD | KAHA, GISP, KAHA | 3/28/2018

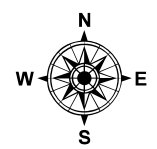
City GIS web maps: [westlinnoregon.gov/maps](http://westlinnoregon.gov/maps)



**Legend** For a detailed map legend, see the first page of this atlas.

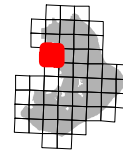
- ⋯ West Linn City Limits
- Unincorporated Areas
- Other Unincorporated Cities
- Commercial Areas
- Industrial Areas
- Taxlot Lines
- Buildings and Structures
- 22500 Site Addresses
- Metro UGB
- Parks
- Open Space
- Other City Property
- Public, Quasi-P, or Special Use
- Unimproved Right of Way
- Pavement White
- Street Tree Inventory - APWA
- Private Access
- Streams
- Rivers
- Ponds
- Paths and Trails
- 97068 Zip Codes
- Swales and Raingardens
- Wetland Inventory 2005 G5
- Heritage Trees  
*Verify with City Arborist*

This product is for informational purposes and may not have been prepared for, or be suitable for legal, engineering, or surveying purposes. Users of this information should review or consult the primary data and information sources to ascertain the usability of the information. Map and data: West Linn GIS, Metro RLIS, Clackamas County GIS



# West Linn Street and Address Map

CITY OF WEST LINN PUBLIC WORKS - GEOGRAPHIC INFORMATION SYSTEM (GIS)

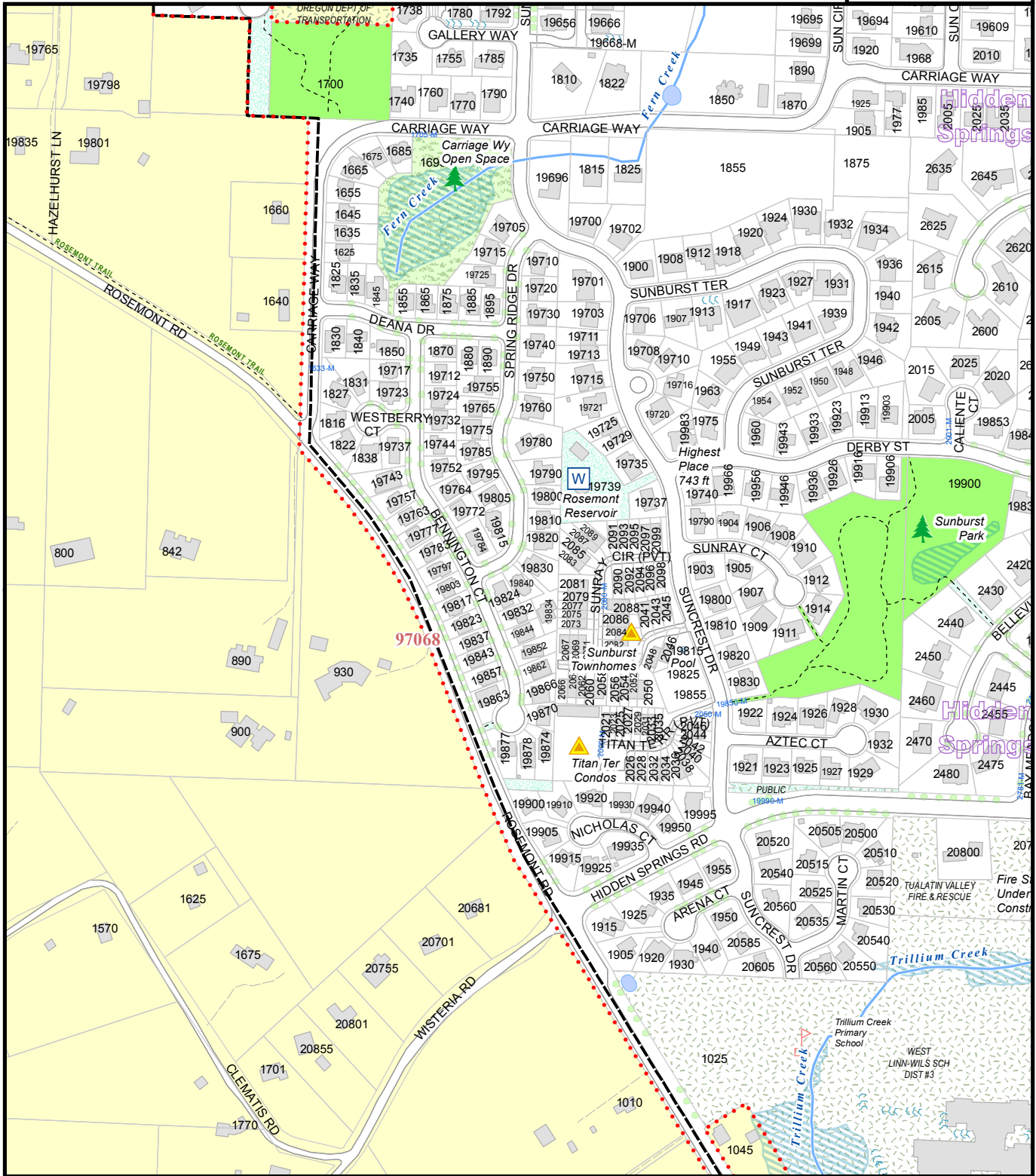


# 5031

T.R. Section: 2s1e23c

2018 Publication

SEE MAP 4931



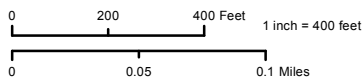
SEE MAP 5032

ATLAS2018\_ALLPAGES\_V106\_CRC.MXD | KAHA, GISP, KAHA | 3/28/2018

SEE MAP 5131

GIS Data Coordinate System: NAD 1983 HARN StatePlane Oregon North FIPS 3601 Feet Intl

City GIS web maps: [westlinnoregon.gov/maps](http://westlinnoregon.gov/maps)



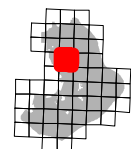
### Legend

- - - West Linn City Limits
- Unincorporated Areas
- Other Unincorporated Cities
- Commercial Areas
- Industrial Areas
- Taxlot Lines
- Buildings and Structures
- 22500 Site Addresses
- Metro UGB
- Parks
- Open Space
- Other City Property
- Public, Quasi-P, or Special Use
- Unimproved Right of Way
- Pavement White
- Street Tree Inventory - APWA
- Private Access
- ~ Streams
- ~ Rivers
- Ponds
- Paths and Trails
- 97068 Zip Codes
- Swales and Raingardens
- Wetland Inventory 2005 G5
- Heritage Trees  
*Verify with City Arborist*

This product is for informational purposes and may not have been prepared for, or be suitable for legal, engineering, or surveying purposes. Users of this information should review or consult the primary data and information sources to ascertain the usability of the information. Map and data: West Linn GIS, Metro RLIS, Clackamas County GIS

# West Linn Street and Address Map

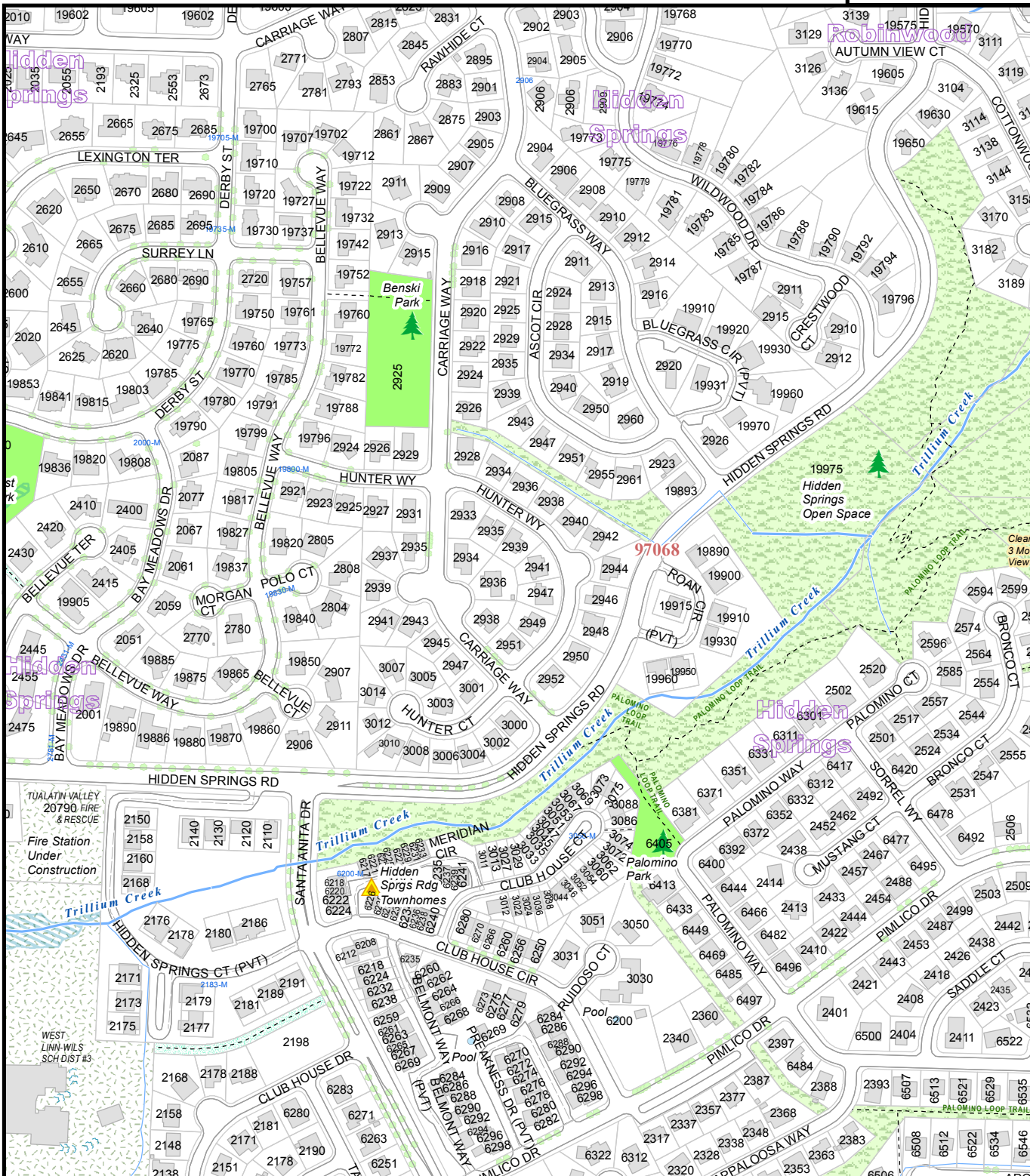
CITY OF WEST LINN PUBLIC WORKS - GEOGRAPHIC INFORMATION SYSTEM (GIS)



**5032**  
T.R.Section: 2s1e23d

2018 Publication

SEE MAP 4932



SEE MAP 5031

SEE MAP 5033

ATLAS2018\_ALLPAGES\_V106\_CRC.MXD | KAHA, GISP, KAHA | 3/28/2018

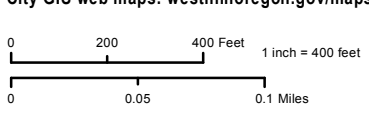
SEE MAP 5132

GIS Data Coordinate System: NAD 1983 HARN StatePlane Oregon North FIPS 3601 Feet Intl

City GIS web maps: [westlinnoregon.gov/maps](http://westlinnoregon.gov/maps)

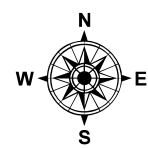
**Legend**

For a detailed map legend, see the first page of this atlas.



- West Linn City Limits
- Unincorporated Areas
- Other Unincorporated Cities
- Commercial Areas
- Industrial Areas
- Taxlot Lines
- Buildings and Structures
- 22500 Site Addresses
- Metro UGB
- Parks
- Open Space
- Other City Property
- Public, Quasi-P, or Special Use
- Unimproved Right of Way
- Pavement White
- Street Tree Inventory - APWA
- Private Access
- Streams
- Rivers
- Ponds
- Paths and Trails
- 97068 Zip Codes
- Swales and Raingardens
- Wetland Inventory 2005 G5
- Heritage Trees  
*Verify with City Arborist*

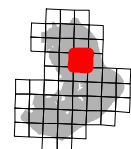
This product is for informational purposes and may not have been prepared for, or be suitable for legal, engineering, or surveying purposes. Users of this information should review or consult the primary data and information sources to ascertain the usability of the information. Map and data: West Linn GIS, Metro RLIS, Clackamas County GIS



CITY OF  
**West Linn**  
Geographic Information System (GIS)

# West Linn Street and Address Map

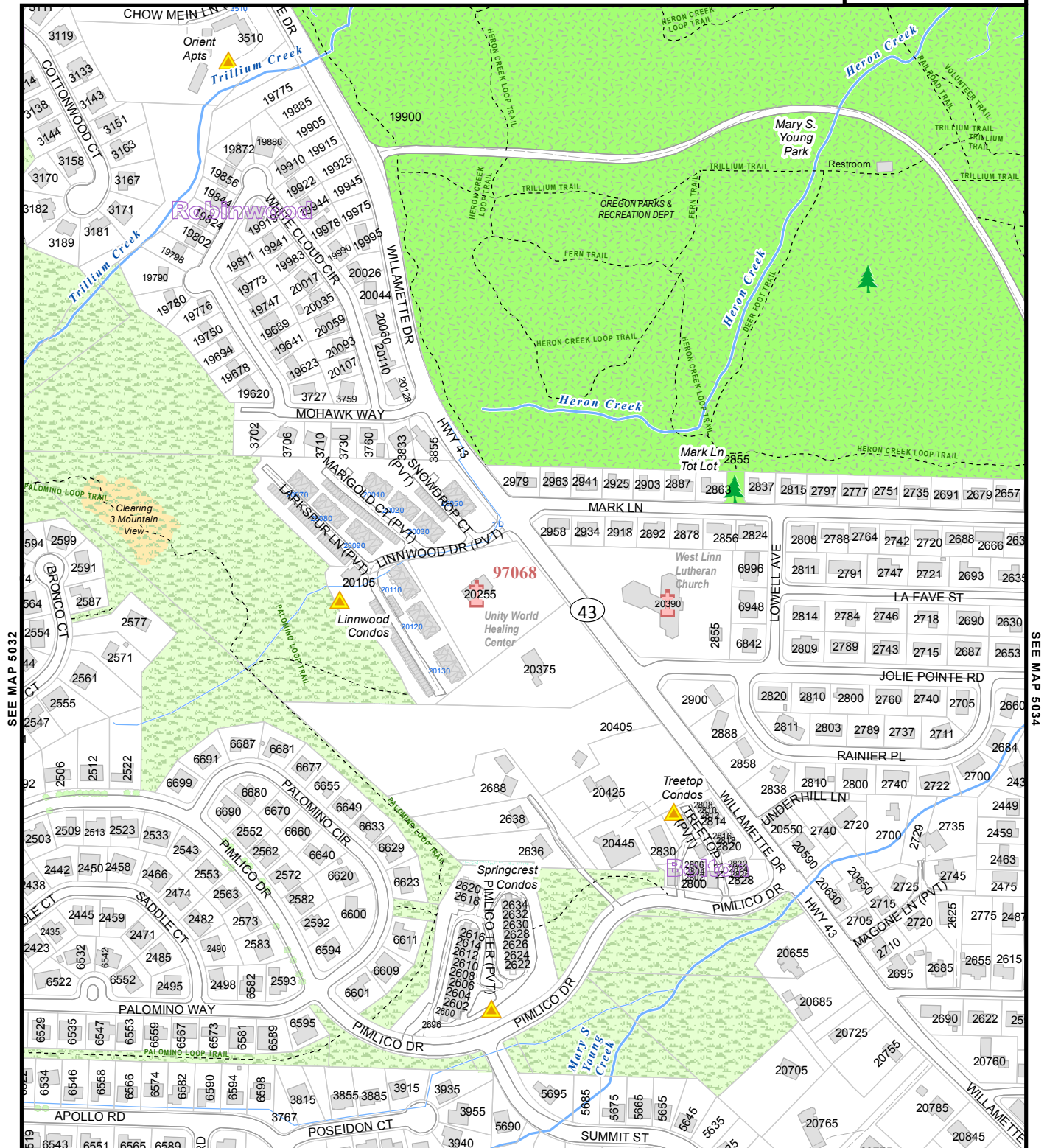
CITY OF WEST LINN PUBLIC WORKS - GEOGRAPHIC INFORMATION SYSTEM (GIS)



**5033**  
T.R. Section: 2s1e24c

2018 Publication

SEE MAP 4933



SEE MAP 5032

SEE MAP 5034

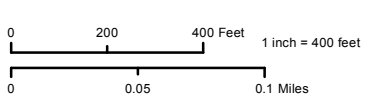
ATLAS2018\_ALLPAGES\_V106\_CRC.MXD | KAHA, GISP, KAHA | 3/28/2018

SEE MAP 5133

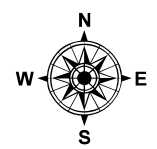
GIS Data Coordinate System: NAD 1983 HARN StatePlane Oregon North FIPS 3601 Feet Int

City GIS web maps: [westlinnoregon.gov/maps](http://westlinnoregon.gov/maps)

**Legend** For a detailed map legend, see the first page of this atlas.



- West Linn City Limits
- Unincorporated Areas
- Other Unincorporated Cities
- Commercial Areas
- Industrial Areas
- Taxlot Lines
- Buildings and Structures
- 22500 Site Addresses
- Metro UGB
- Parks
- Open Space
- Other City Property
- Public, Quasi-P, or Special Use
- Unimproved Right of Way
- Pavement White
- Street Tree Inventory - APWA
- Private Access
- Streams
- Rivers
- Ponds
- Paths and Trails
- 97068 Zip Codes
- Swales and Raingardens
- Wetland Inventory 2005 G5
- Heritage Trees  
*Verify with City Arborist*

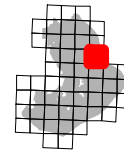


This product is for informational purposes and may not have been prepared for, or be suitable for, legal, engineering, or surveying purposes. Users of this information should review or consult the primary data and information sources to ascertain the usability of the information. Map and data: West Linn GIS, Metro RLIS, Clackamas County GIS



# West Linn Street and Address Map

CITY OF WEST LINN PUBLIC WORKS - GEOGRAPHIC INFORMATION SYSTEM (GIS)

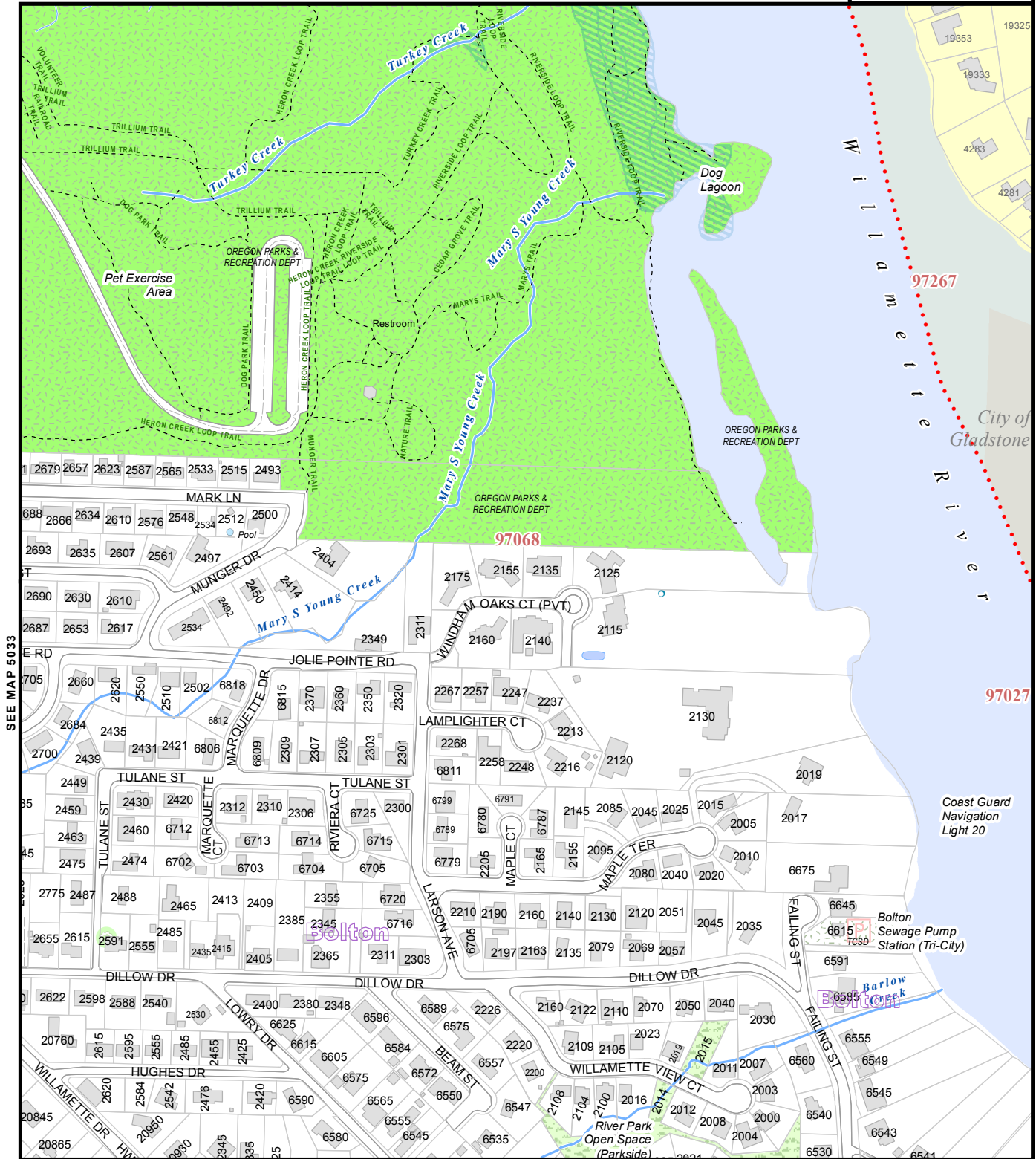


# 5034

T.R. Section: 2s1e24d

2018 Publication

SEE MAP 4934



SEE MAP 5033

SEE MAP 5134

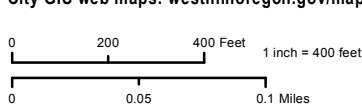
ATLAS2018\_ALLPAGES\_V106\_CRC.MXD | KAHA, GISP, KAHA | 3/28/2018

GIS Data Coordinate System: NAD 1983 HARN StatePlane Oregon North FIPS 3601 Feet Intl

City GIS web maps: [westlinnoregon.gov/maps](http://westlinnoregon.gov/maps)


### Legend

For a detailed map legend, see the first page of this atlas.



- West Linn City Limits
- Unincorporated Areas
- Other Unincorporated Cities
- Commercial Areas
- Industrial Areas
- Taxlot Lines
- Buildings and Structures
- 22500 Site Addresses
- Metro UGB
- Parks
- Open Space
- Other City Property
- Public, Quasi-P, or Special Use
- Unimproved Right of Way
- Pavement White
- Street Tree Inventory - APWA
- Private Access
- Streams
- Rivers
- Ponds
- Paths and Trails
- 97068 Zip Codes
- Swales and Raingardens
- Wetland Inventory 2005 G5
- Heritage Trees  
*Verify with City Arborist*

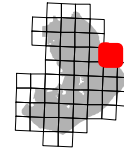
This product is for informational purposes and may not have been prepared for, or be suitable for legal, engineering, or surveying purposes. Users of this information should review or consult the primary data and information sources to ascertain the usability of the information. Map and data: West Linn GIS, Metro RLIS, Clackamas County GIS



CITY OF  
**West Linn**  
Geographic Information System (GIS)

# West Linn Street and Address Map

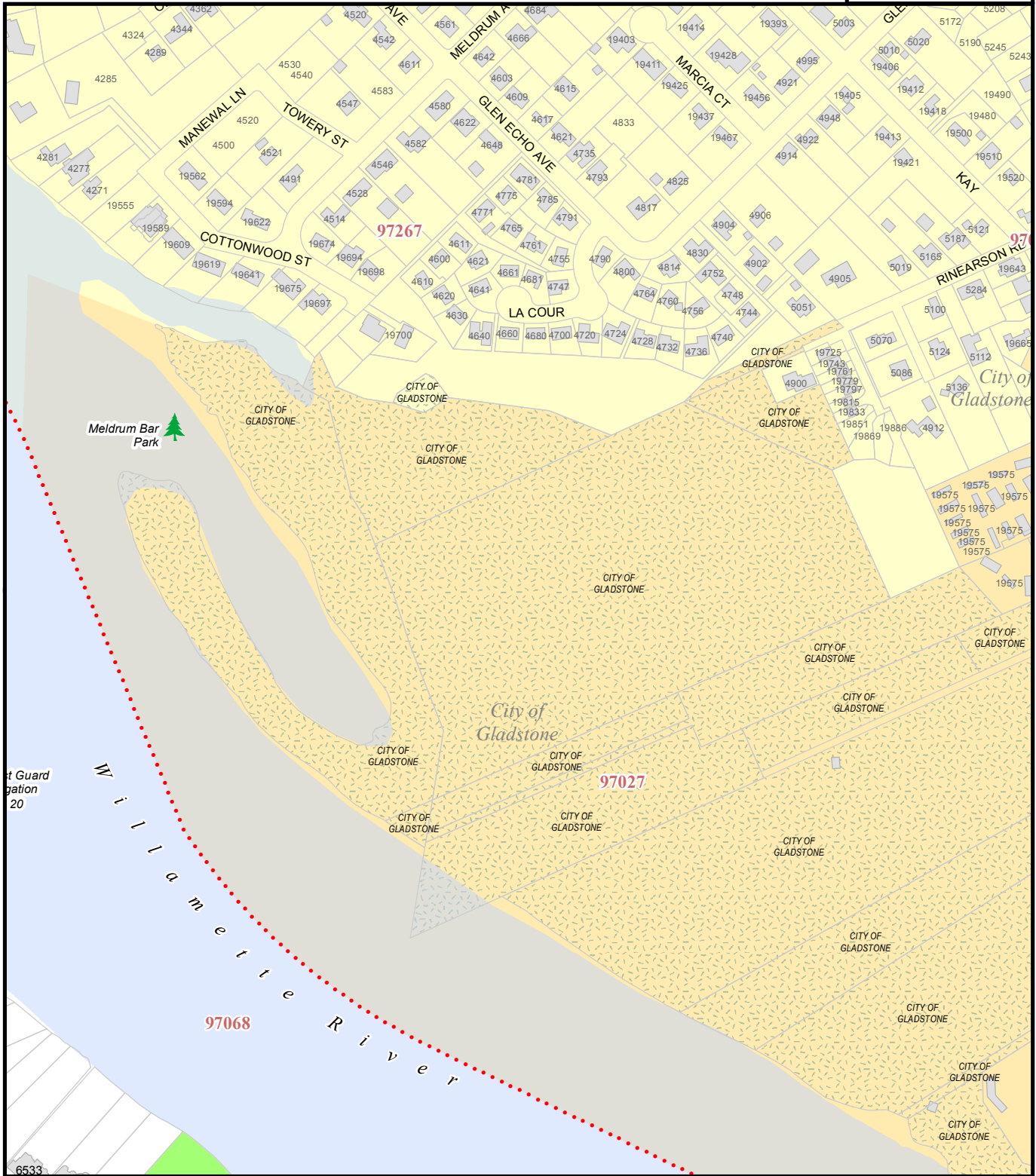
CITY OF WEST LINN PUBLIC WORKS - GEOGRAPHIC INFORMATION SYSTEM (GIS)



# 5035

T.R. Section: 2s2e19c

2018 Publication



SEE MAP 5034

SEE MAP 5135

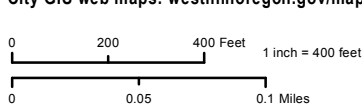
GIS Data Coordinate System: NAD 1983 HARN StatePlane Oregon North FIPS 3601 Feet Intl

ATLAS2018\_ALLPAGES\_V106\_CRC.MXD | KAHA, GISP, KAHA | 3/28/2018

City GIS web maps: [westlinnoregon.gov/maps](http://westlinnoregon.gov/maps)


### Legend

For a detailed map legend, see the first page of this atlas.



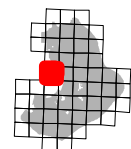
- West Linn City Limits
- Unincorporated Areas
- Other Unicorn Cities
- Commercial Areas
- Industrial Areas
- Taxlot Lines
- Buildings and Structures
- 22500 Site Addresses
- Metro UGB
- Parks
- Open Space
- Other City Property
- Public, Quasi-P, or Special Use
- Unimproved Right of Way
- Pavement White
- Street Tree Inventory - APWA
- Private Access
- ~ Streams
- ~ Rivers
- Ponds
- Paths and Trails
- 97068 Zip Codes
- ~ Swales and Raingardens
- ~ Wetland Inventory 2005 G5
- Heritage Trees  
*Verify with City Arborist*

This product is for informational purposes and may not have been prepared for, or be suitable for legal, engineering, or surveying purposes. Users of this information should review or consult the primary data and information sources to ascertain the usability of the information. Map and data: West Linn GIS, Metro RLIS, Clackamas County GIS



# West Linn Street and Address Map

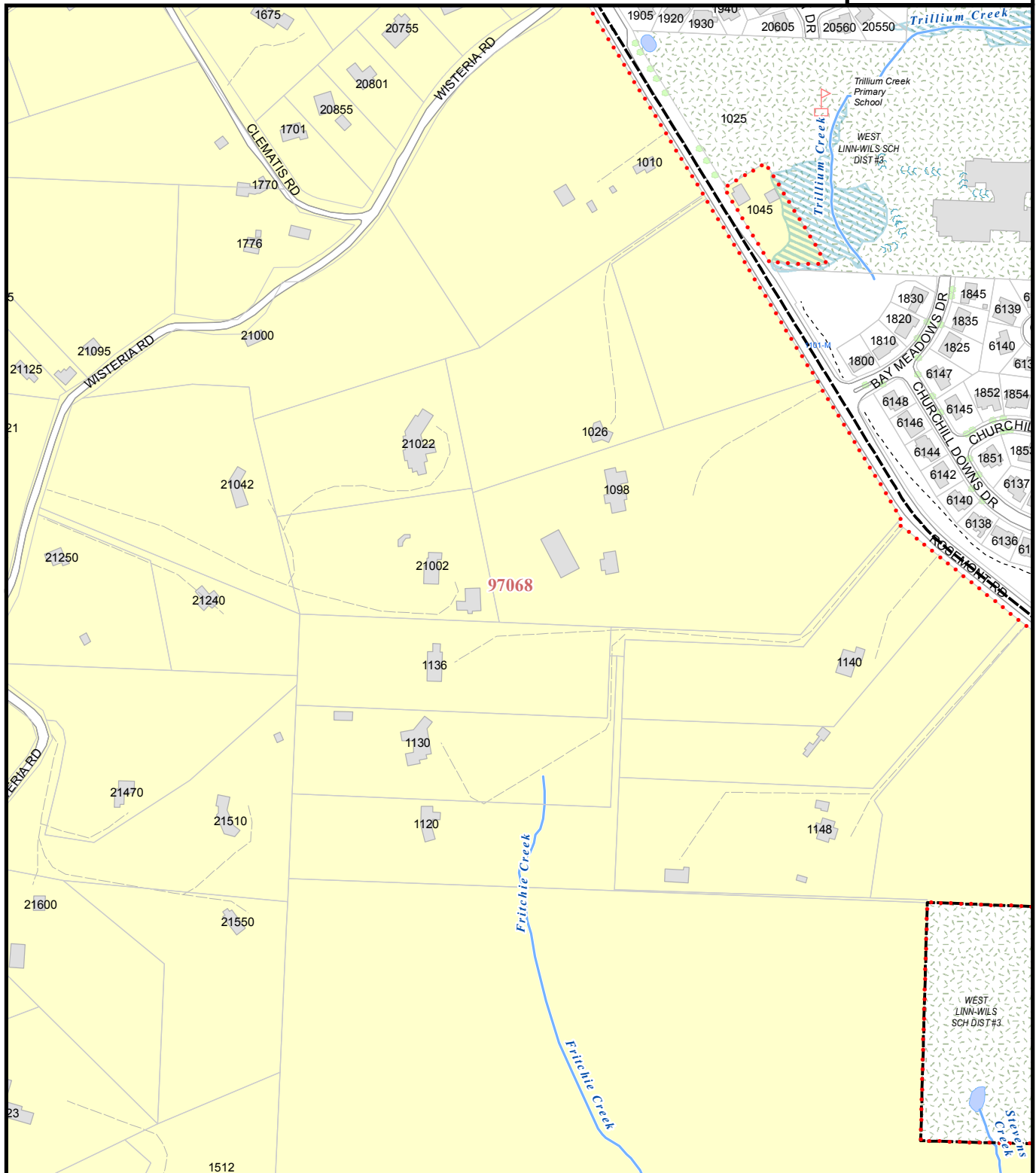
CITY OF WEST LINN PUBLIC WORKS - GEOGRAPHIC INFORMATION SYSTEM (GIS)



**5131**  
T.R. Section: 2s1e26b

2018 Publication

SEE MAP 5031



SEE MAP 5132

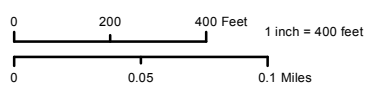
ATLAS2018\_ALLPAGES\_V106\_CRC.MXD | KAHA, GISP, KAHA | 3/28/2018

SEE MAP 5231

GIS Data Coordinate System: NAD 1983 HARN StatePlane Oregon North FIPS 3601 Feet Intl

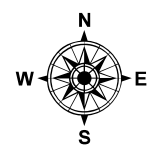
City GIS web maps: [westlinnoregon.gov/maps](http://westlinnoregon.gov/maps)

**Legend** For a detailed map legend, see the first page of this atlas.



- ⋯ West Linn City Limits
- Unincorporated Areas
- Other Unincorporated Cities
- Commercial Areas
- Industrial Areas
- Taxlot Lines
- Buildings and Structures
- 22500 Site Addresses
- Metro UGB
- Parks
- Open Space
- Other City Property
- Public, Quasi-P, or Special Use
- Unimproved Right of Way
- Pavement White
- Street Tree Inventory - APWA
- Private Access
- Streams
- Rivers
- Ponds
- Paths and Trails
- 97068 Zip Codes
- Swales and Raingardens
- Wetland Inventory 2005 G5
- Heritage Trees  
*Verify with City Arborist*

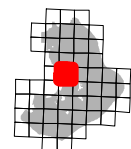
This product is for informational purposes and may not have been prepared for, or be suitable for legal, engineering, or surveying purposes. Users of this information should review or consult the primary data and information sources to ascertain the usability of the information. Map and data: West Linn GIS, Metro RLIS, Clackamas County GIS



CITY OF  
**West Linn**  
Geographic Information System (GIS)

# West Linn Street and Address Map

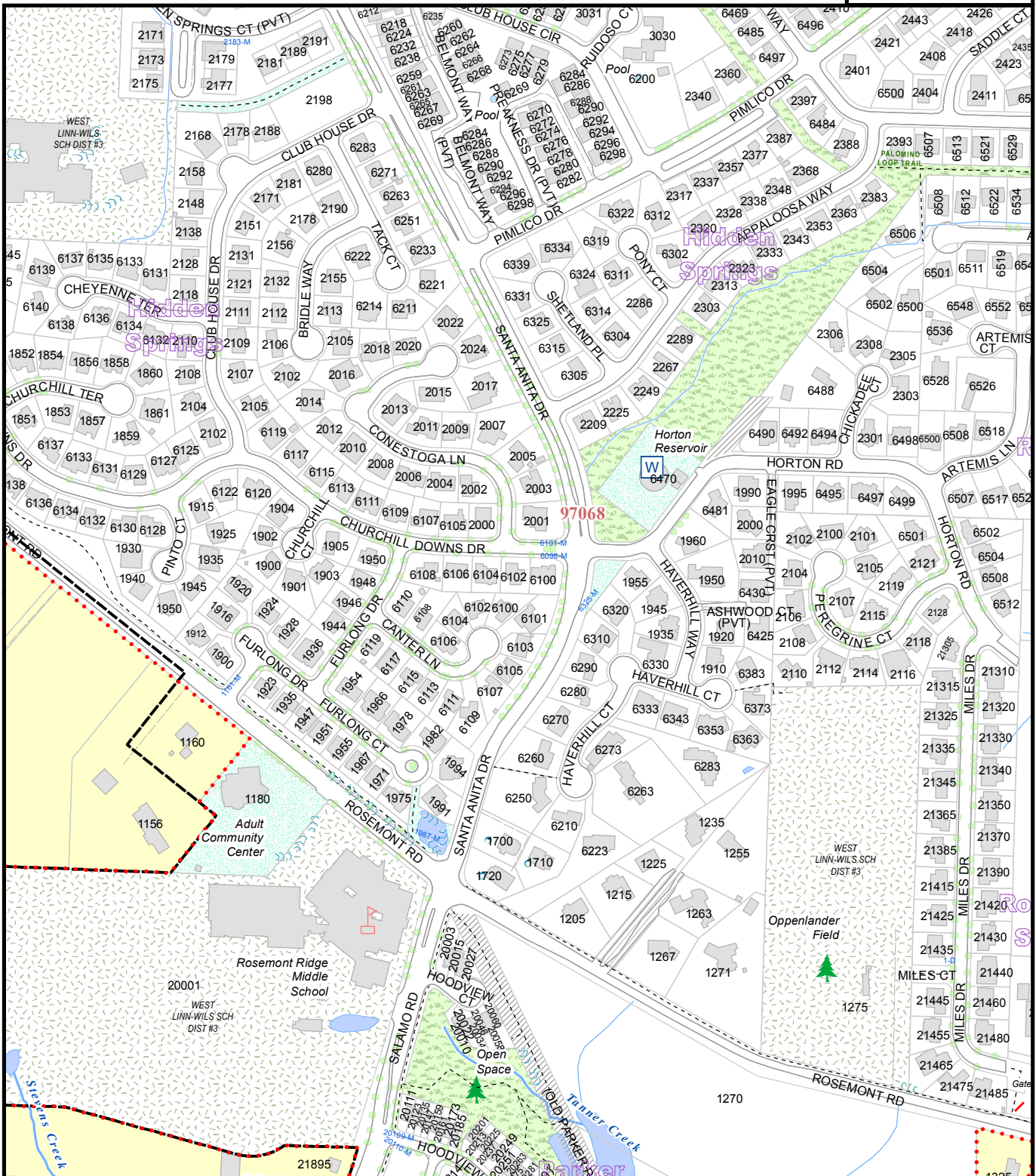
CITY OF WEST LINN PUBLIC WORKS - GEOGRAPHIC INFORMATION SYSTEM (GIS)



**5132**  
T.R. Section: 2s1e26a

2018 Publication

SEE MAP 5032



SEE MAP 5131

SEE MAP 5133

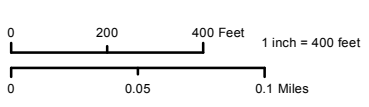
ATLAS2018\_ALLPAGES\_V106\_CRC.MXD | KAHA, GISP, KAHA | 3/28/2018

SEE MAP 5232

GIS Data Coordinate System: NAD 1983 HARN StatePlane Oregon North FIPS 3601 Feet Intl

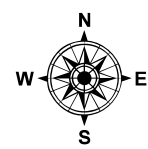
City GIS web maps: [westlinnoregon.gov/maps](http://westlinnoregon.gov/maps)

**Legend** For a detailed map legend, see the first page of this atlas.



- West Linn City Limits
- Unincorporated Areas
- Other Unincorporated Areas
- Commercial Areas
- Industrial Areas
- Taxlot Lines
- Buildings and Structures
- 22500 Site Addresses
- Metro UGB
- Parks
- Open Space
- Other City Property
- Public, Quasi-P, or Special Use
- Unimproved Right of Way
- Pavement White
- Street Tree Inventory - APWA
- Private Access
- Streams
- Rivers
- Ponds
- Paths and Trails
- 97068 Zip Codes
- Swales and Raingardens
- Wetland Inventory 2005 G5
- Heritage Trees  
*Verify with City Arborist*

This product is for informational purposes and may not have been prepared for, or be suitable for, legal, engineering, or surveying purposes. Users of this information should review or consult the primary data and information sources to ascertain the usability of the information. Map and data: West Linn GIS, Metro RLIS, Clackamas County GIS

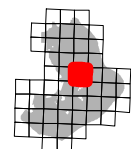


CITY OF  
**West Linn**  
Geographic Information System (GIS)



# West Linn Street and Address Map

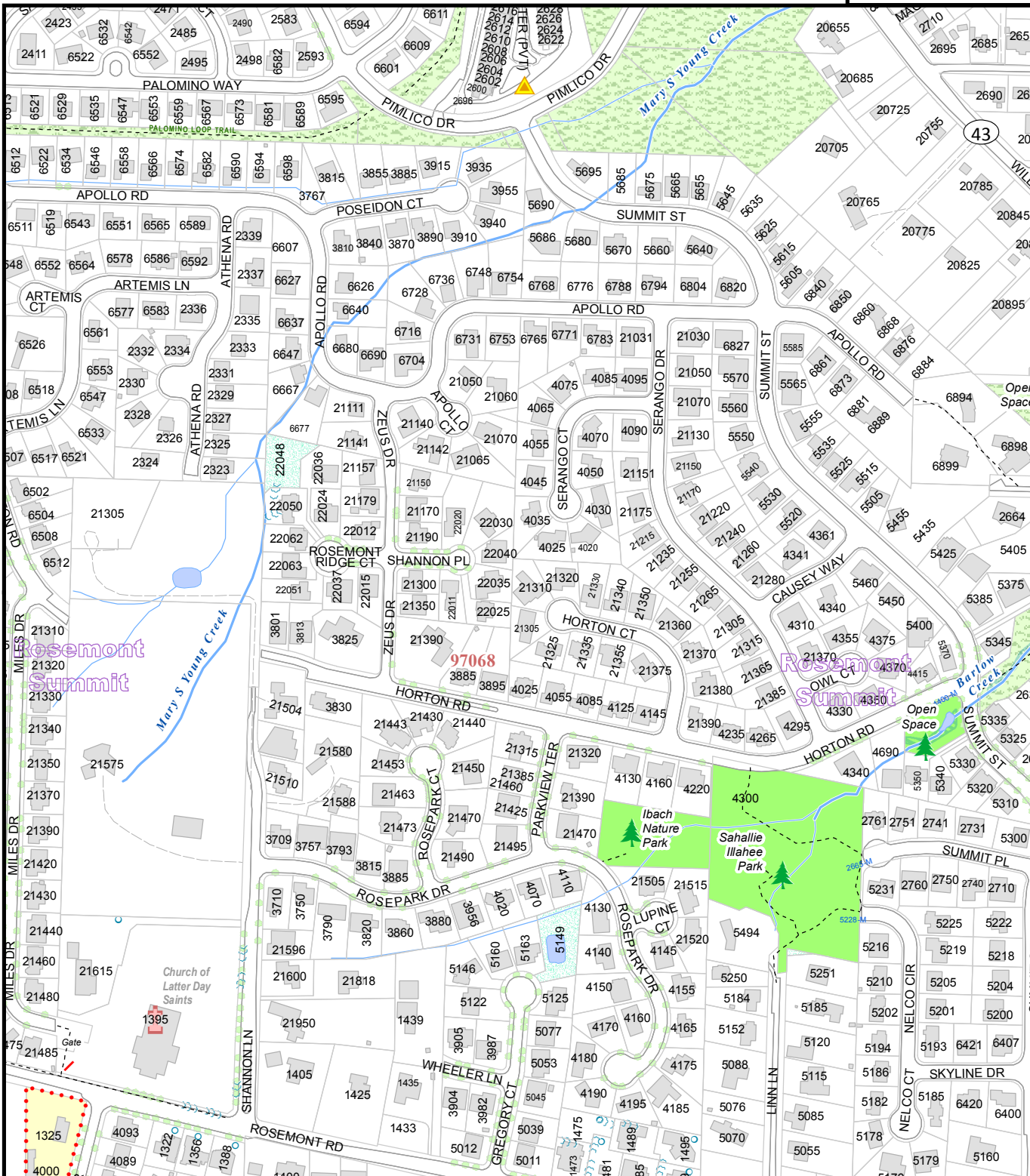
CITY OF WEST LINN PUBLIC WORKS - GEOGRAPHIC INFORMATION SYSTEM (GIS)



**5133**  
T.R. Section: 2s1e25b

2018 Publication

SEE MAP 5033



SEE MAP 5132

SEE MAP 5134

ATLAS2018\_ALLPAGES\_V106\_CRC.MXD | KAHA, GISP, KAHA | 3/28/2018

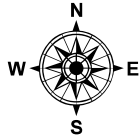
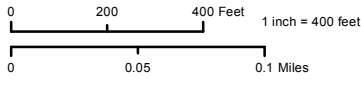
SEE MAP 5233

GIS Data Coordinate System: NAD 1983 HARN StatePlane Oregon North FIPS 3601 Feet Intl

City GIS web maps: [westlinnoregon.gov/maps](http://westlinnoregon.gov/maps)

**Legend** For a detailed map legend, see the first page of this atlas.

- West Linn City Limits
- Unincorporated Areas
- Other Uninc Cities
- Commercial Areas
- Industrial Areas
- Taxlot Lines
- Buildings and Structures
- 22500 Site Addresses
- Metro UGB
- Parks
- Open Space
- Other City Property
- Public, Quasi-P, or Special Use
- Unimproved Right of Way
- Pavement White
- Street Tree Inventory - APWA
- Private Access
- Streams
- Rivers
- Ponds
- Paths and Trails
- 97068 Zip Codes
- Swales and Raingardens
- Wetland Inventory 2005 G5
- Heritage Trees  
*Verify with City Arborist*

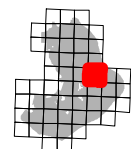


This product is for informational purposes and may not have been prepared for, or be suitable for legal, engineering, or surveying purposes. Users of this information should review or consult the primary data and information sources to ascertain the usability of the information. Map and data: West Linn GIS, Metro RLIS, Clackamas County GIS



# West Linn Street and Address Map

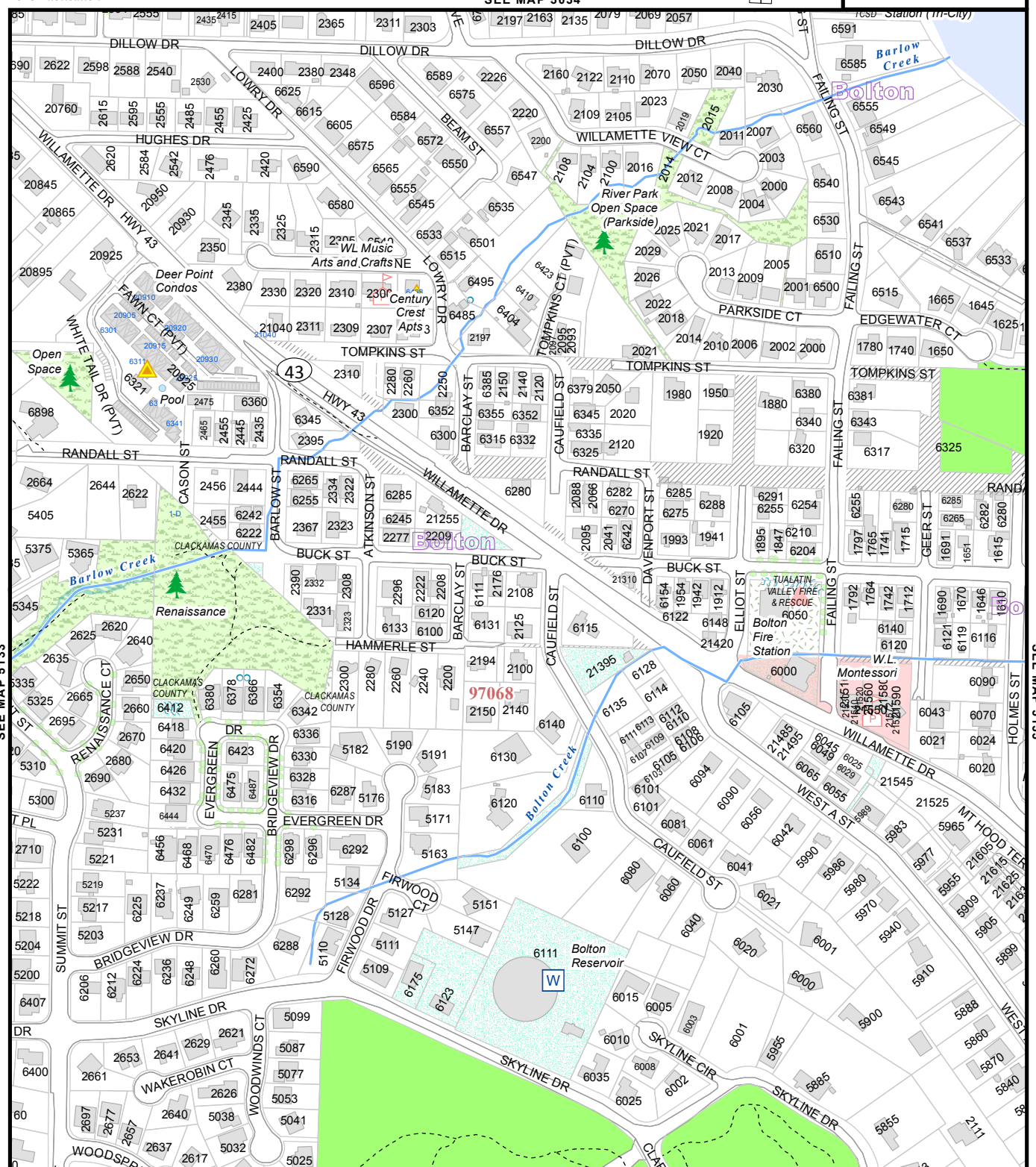
CITY OF WEST LINN PUBLIC WORKS - GEOGRAPHIC INFORMATION SYSTEM (GIS)



**5134**  
T.R. Section: 2s1e25a

2018 Publication

SEE MAP 5034

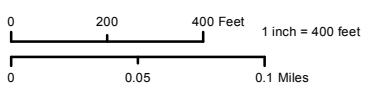


ATLAS2018\_ALLPAGES\_V106\_CRC.MXD | KAHA, GISP, KAHA | 3/28/2018

SEE MAP 5234

GIS Data Coordinate System: NAD 1983 HARN StatePlane Oregon North FIPS 3601 Feet Intl


City GIS web maps: [westlinnoregon.gov/maps](http://westlinnoregon.gov/maps)



**Legend**

- West Linn City Limits
- Unincorporated Areas
- Other Unincorporated Cities
- Commercial Areas
- Industrial Areas
- Taxlot Lines
- Buildings and Structures
- 22500 Site Addresses
- Metro UGB
- Parks
- Open Space
- Other City Property
- Public, Quasi-P, or Special Use
- Unimproved Right of Way
- Pavement White
- Street Tree Inventory - APWA
- Private Access
- Streams
- Rivers
- Ponds
- Paths and Trails
- 97068 Zip Codes
- Swales and Raingardens
- Wetland Inventory 2005 G5
- Heritage Trees  
*Verify with City Arborist*

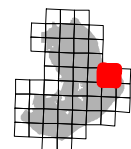
This product is for informational purposes and may not have been prepared for, or be suitable for legal, engineering, or surveying purposes. Users of this information should review or consult the primary data and information sources to ascertain the usability of the information. Map and data: West Linn GIS, Metro RLIS, Clackamas County GIS



**CITY OF West Linn**  
Geographic Information System (GIS)

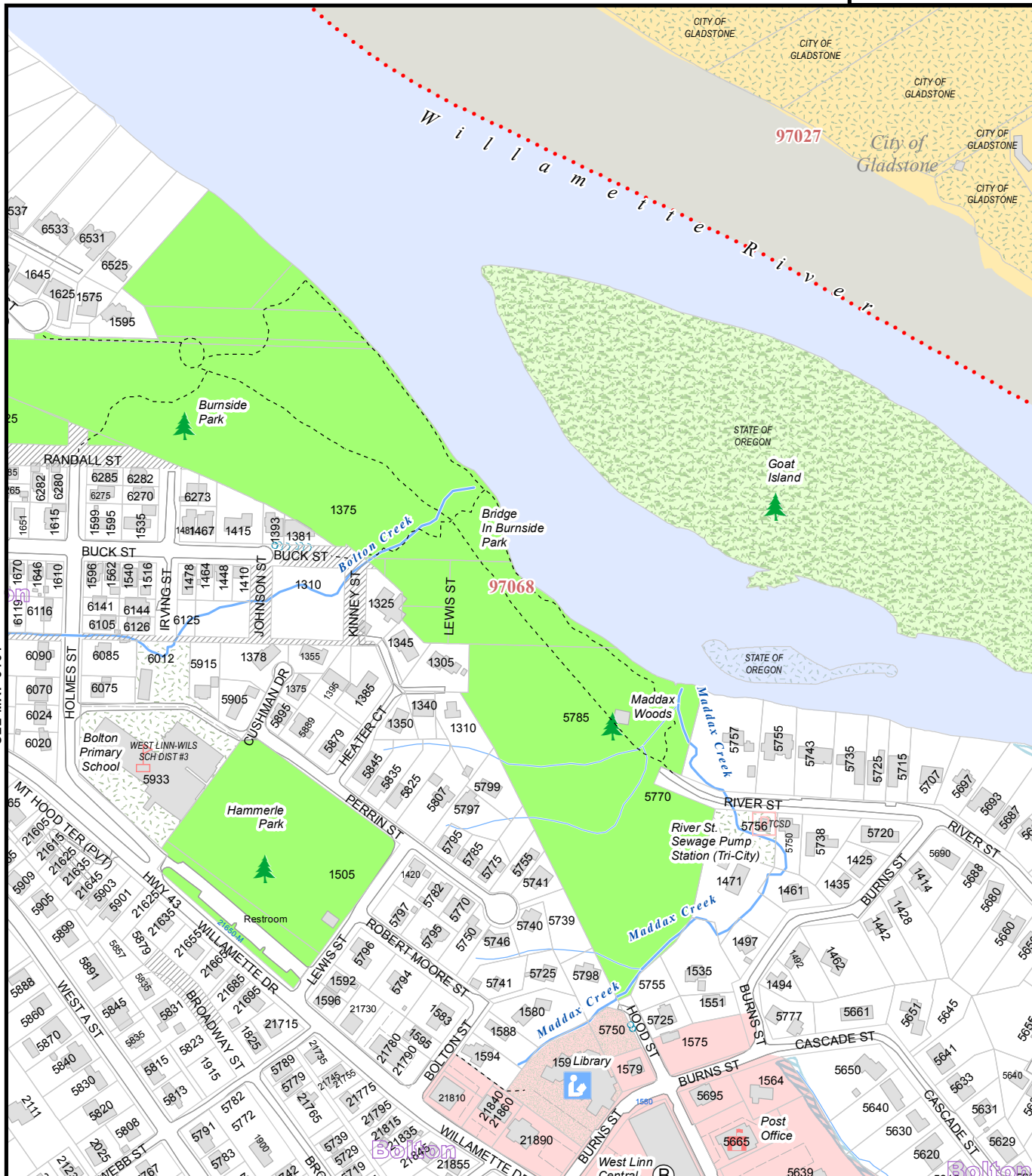
# West Linn Street and Address Map

CITY OF WEST LINN PUBLIC WORKS - GEOGRAPHIC INFORMATION SYSTEM (GIS)



**5135**  
T.R. Section: 2s2e30b

2018 Publication



SEE MAP 5134

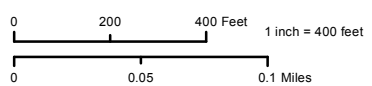
SEE MAP 5136

ATLAS2018\_ALLPAGES\_V106\_CRC.MXD | KAHA, GISP, KAHA | 3/28/2018

SEE MAP 5235

GIS Data Coordinate System: NAD 1983 HARN StatePlane Oregon North FIPS 3601 Feet Intl

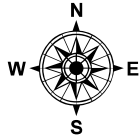
City GIS web maps: [westlinnoregon.gov/maps](http://westlinnoregon.gov/maps)



**Legend**

- West Linn City Limits
- Unincorporated Areas
- Other Uninc Cities
- Commercial Areas
- Industrial Areas
- Taxlot Lines
- Buildings and Structures
- 22500 Site Addresses
- Metro UGB
- Parks
- Open Space
- Other City Property
- Public, Quasi-P, or Special Use
- Unimproved Right of Way
- Pavement White
- Street Tree Inventory - APWA
- Private Access
- Streams
- Rivers
- Ponds
- Swales and Raingardens
- Wetland Inventory 2005 G5
- Heritage Trees  
*Verify with City Arborist*
- Paths and Trails
- 97068 Zip Codes

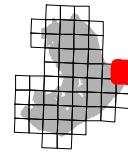
This product is for informational purposes and may not have been prepared for, or be suitable for legal, engineering, or surveying purposes. Users of this information should review or consult the primary data and information sources to ascertain the usability of the information. Map and data: West Linn GIS, Metro RLIS, Clackamas County GIS



CITY OF  
**West Linn**  
Geographic Information System (GIS)

# West Linn Street and Address Map

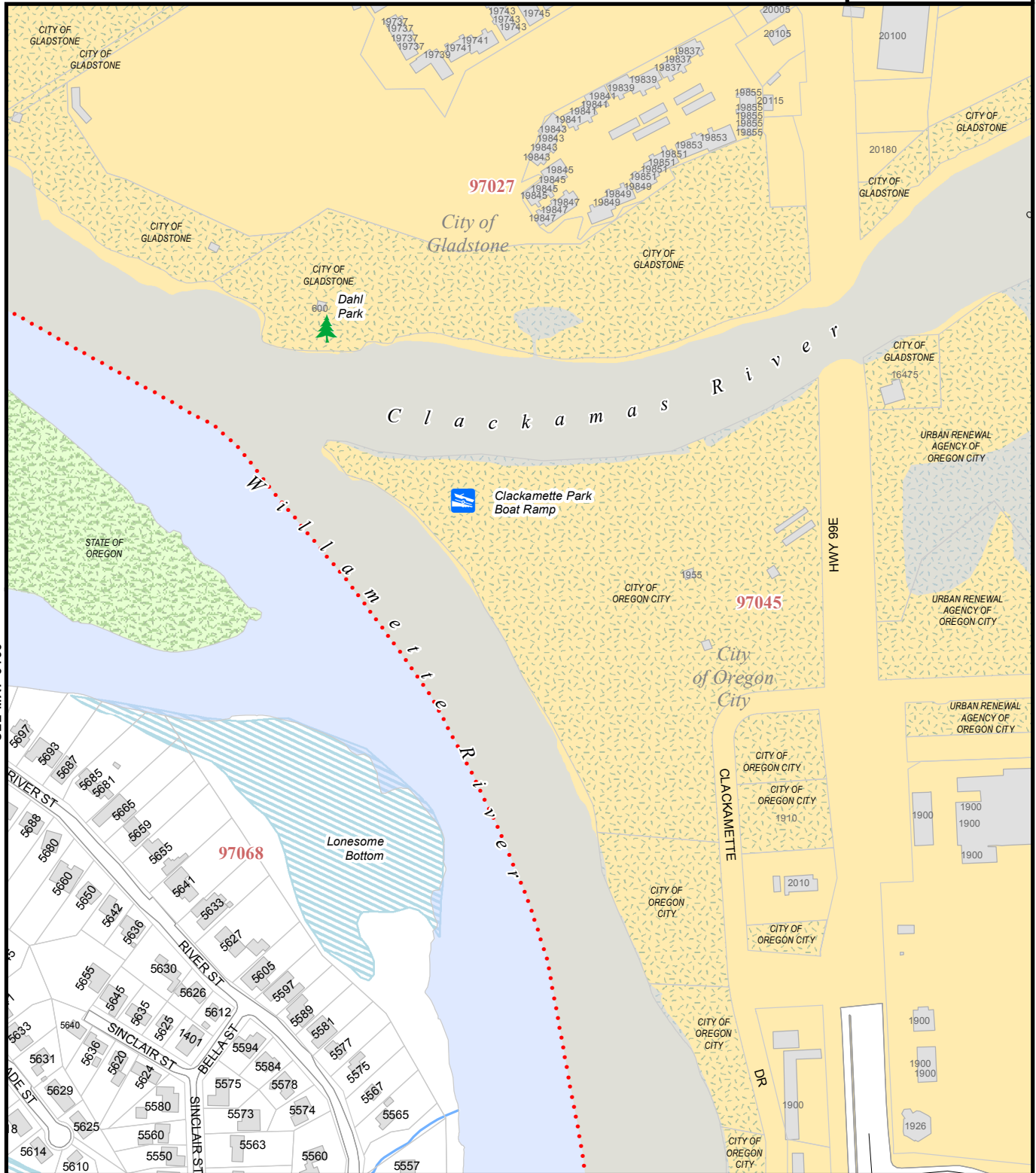
CITY OF WEST LINN PUBLIC WORKS - GEOGRAPHIC INFORMATION SYSTEM (GIS)



# 5136

T.R. Section: 2s2e30a

2018 Publication



SEE MAP 5135

SEE MAP 5236

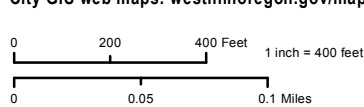
ATLAS2018\_ALLPAGES\_V106\_CRC.MXD | KAHA, GISP, KAHA | 3/28/2018

GIS Data Coordinate System: NAD 1983 HARN StatePlane Oregon North FIPS 3601 Feet Int

City GIS web maps: [westlinnoregon.gov/maps](http://westlinnoregon.gov/maps)


### Legend

For a detailed map legend, see the first page of this atlas.



- West Linn City Limits
- Unincorporated Areas
- Other Unicorn Cities
- Commercial Areas
- Industrial Areas
- Taxlot Lines
- Buildings and Structures
- 22500 Site Addresses
- Metro UGB
- Parks
- Open Space
- Other City Property
- Public, Quasi-P, or Special Use
- Unimproved Right of Way
- Pavement White
- Street Tree Inventory - APWA
- Private Access
- ~ Streams
- ~ Rivers
- Ponds
- ~ Swales and Raingardens
- ~ Wetland Inventory 2005 G5
- Heritage Trees  
*Verify with City Arborist*
- Paths and Trails
- 97068 Zip Codes

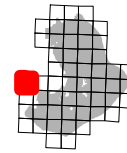
This product is for informational purposes and may not have been prepared for, or be suitable for legal, engineering, or surveying purposes. Users of this information should review or consult the primary data and information sources to ascertain the usability of the information. Map and data: West Linn GIS, Metro RLIS, Clackamas County GIS



CITY OF  
**West Linn**  
Geographic Information System (GIS)

# West Linn Street and Address Map

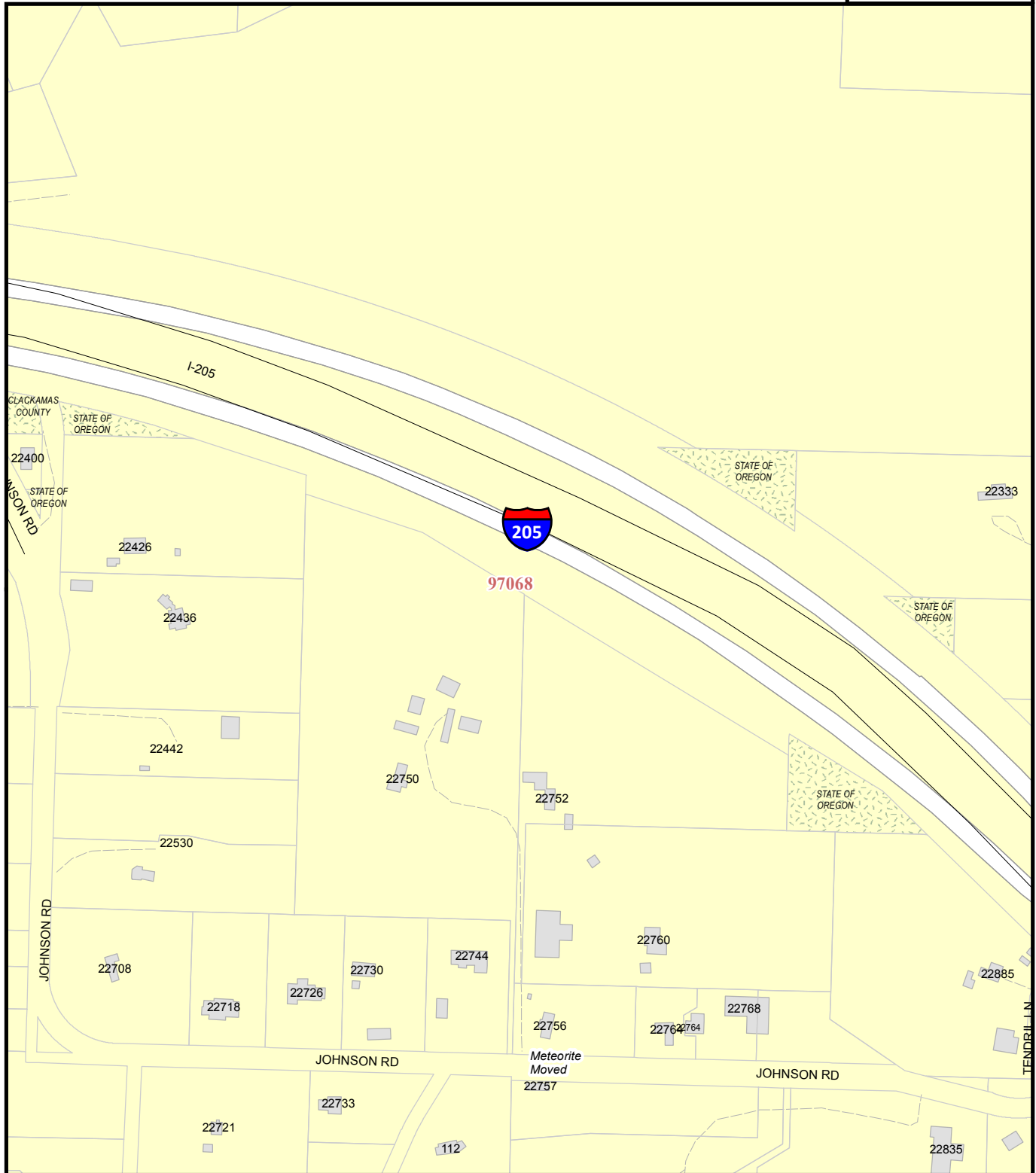
CITY OF WEST LINN PUBLIC WORKS - GEOGRAPHIC INFORMATION SYSTEM (GIS)



# 5229

T.R. Section: 2s1e27c

2018 Publication



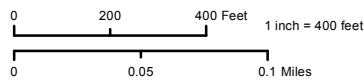
SEE MAP 5230

ATLAS2018\_ALLPAGES\_V106\_CRC.MXD | KAHA, GISP, KAHA | 3/28/2018

SEE MAP 5229

GIS Data Coordinate System: NAD 1983 HARN StatePlane Oregon North FIPS 3601 Feet Intl

City GIS web maps: [westlinnoregon.gov/maps](http://westlinnoregon.gov/maps)

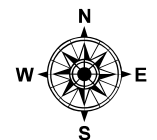


### Legend

For a detailed map legend, see the first page of this atlas.

- West Linn City Limits
- Unincorporated Areas
- Other Unincorporated Cities
- Commercial Areas
- Industrial Areas
- Taxlot Lines
- Buildings and Structures
- 22500 Site Addresses
- Metro UGB
- Parks
- Open Space
- Other City Property
- Public, Quasi-P, or Special Use
- Unimproved Right of Way
- Pavement White
- Street Tree Inventory - APWA
- Private Access
- ~ Streams
- ~ Rivers
- Ponds
- ~ Swales and Raingardens
- ~ Wetland Inventory 2005 G5
- Heritage Trees  
*Verify with City Arborist*
- Paths and Trails
- 97068 Zip Codes

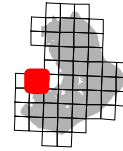
This product is for informational purposes and may not have been prepared for, or be suitable for legal, engineering, or surveying purposes. Users of this information should review or consult the primary data and information sources to ascertain the usability of the information. Map and data: West Linn GIS, Metro RLIS, Clackamas County GIS



CITY OF  
**West Linn**  
Geographic Information System (GIS)

# West Linn Street and Address Map

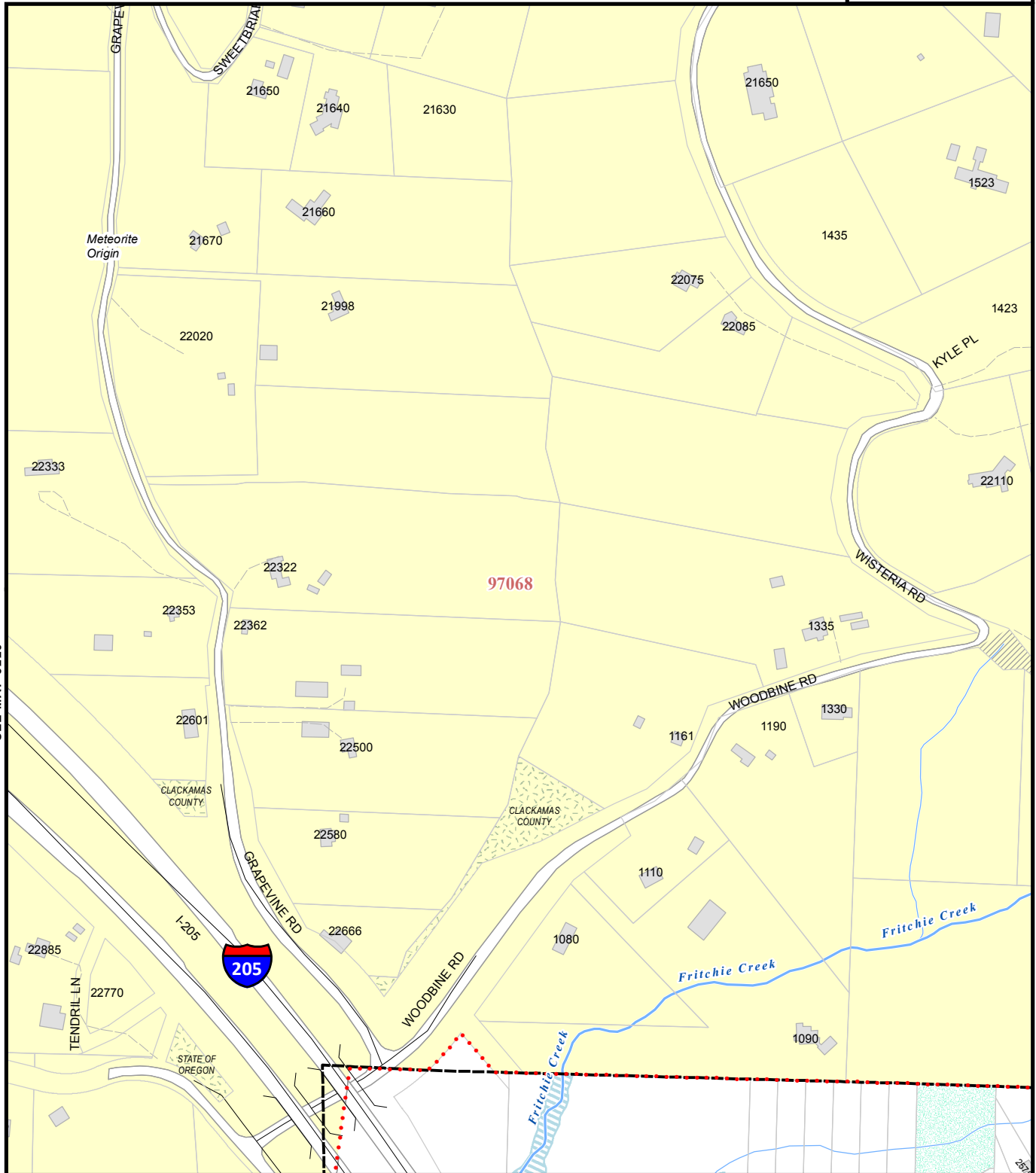
CITY OF WEST LINN PUBLIC WORKS - GEOGRAPHIC INFORMATION SYSTEM (GIS)



**5230**

T.R. Section: 2s1e27d

2018 Publication



SEE MAP 5229

SEE MAP 5231

ATLAS2018\_ALLPAGES\_V106\_CRC.MXD | KAHA, GISP, KAHA | 3/28/2018

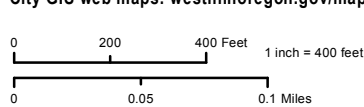
SEE MAP 5330

GIS Data Coordinate System: NAD 1983 HARN StatePlane Oregon North FIPS 3601 Feet Intl

City GIS web maps: [westlinnoregon.gov/maps](http://westlinnoregon.gov/maps)

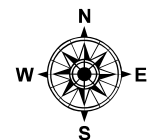
**Legend**

For a detailed map legend, see the first page of this atlas.



- ⋯ West Linn City Limits
- Unincorporated Areas
- Other Unincorporated Cities
- Commercial Areas
- Industrial Areas
- Taxlot Lines
- Buildings and Structures
- 22500 Site Addresses
- Metro UGB
- Parks
- Open Space
- Other City Property
- Public, Quasi-P, or Special Use
- Unimproved Right of Way
- Pavement White
- Street Tree Inventory - APWA
- Private Access
- Streams
- Rivers
- Ponds
- Swales and Raingardens
- Wetland Inventory 2005 G5
- Heritage Trees  
*Verify with City Arborist*
- Paths and Trails
- 97068 Zip Codes

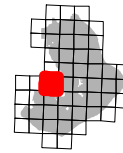
This product is for informational purposes and may not have been prepared for, or be suitable for legal, engineering, or surveying purposes. Users of this information should review or consult the primary data and information sources to ascertain the usability of the information. Map and data: West Linn GIS, Metro RLIS, Clackamas County GIS



CITY OF  
**West Linn**  
Geographic Information System (GIS)

# West Linn Street and Address Map

CITY OF WEST LINN PUBLIC WORKS - GEOGRAPHIC INFORMATION SYSTEM (GIS)

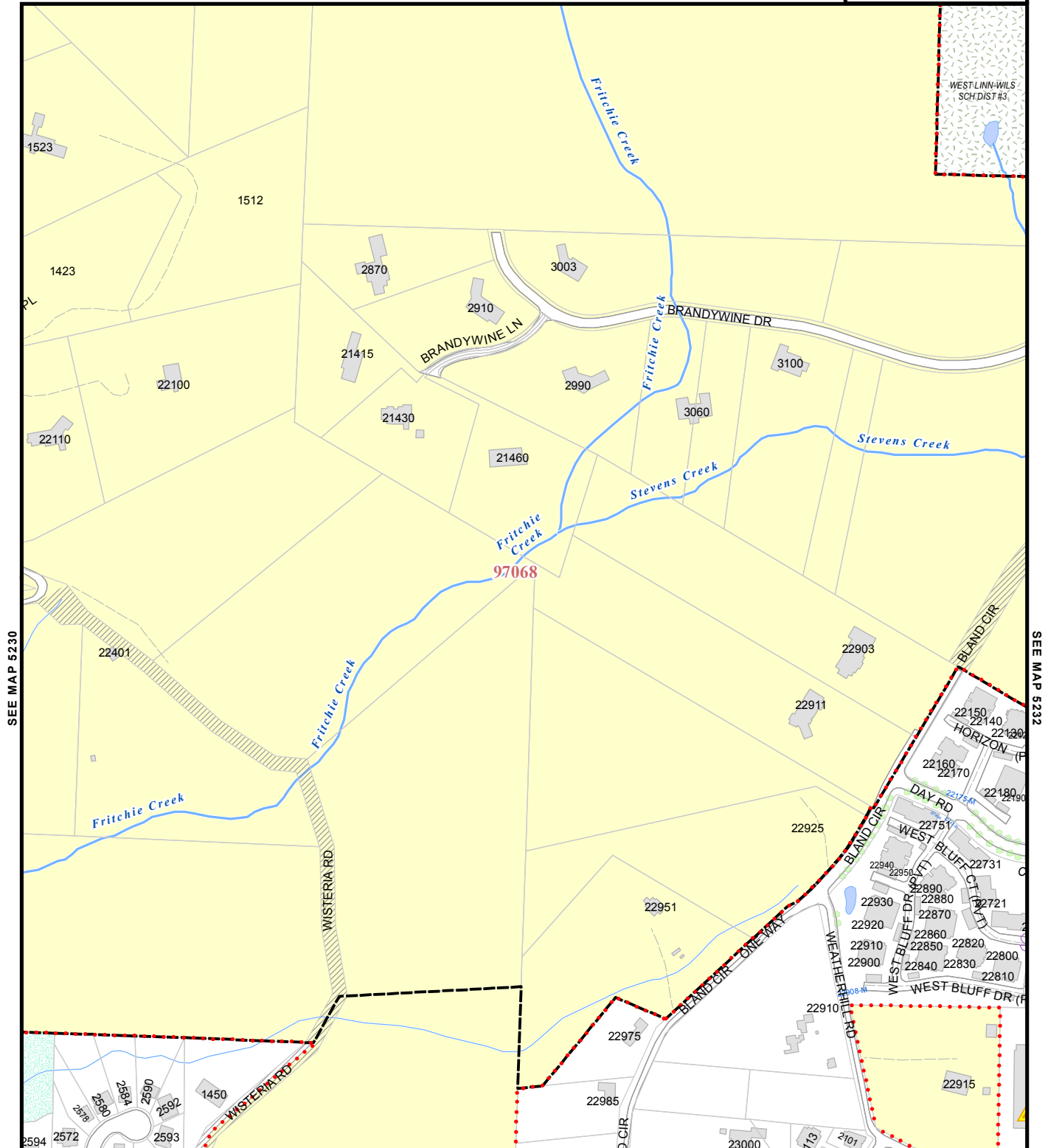


# 5231

T.R. Section: 2s1e26c

2018 Publication

SEE MAP 5131



SEE MAP 5230

SEE MAP 5232

ATLAS2018\_ALLPAGES\_V106\_CRC.MXD | KAHA, GISP, KAHA | 3/28/2018

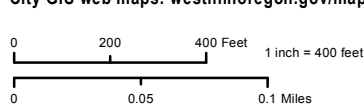
SEE MAP 5331

GIS Data Coordinate System: NAD 1983 HARN StatePlane Oregon North FIPS 3601 Feet Intl

City GIS web maps: [westlinnoregon.gov/maps](http://westlinnoregon.gov/maps)

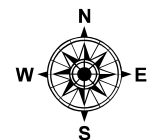
### Legend

For a detailed map legend, see the first page of this atlas.



- West Linn City Limits
- Unincorporated Areas
- Other Unincorporated Cities
- Commercial Areas
- Industrial Areas
- Taxlot Lines
- Buildings and Structures
- 22500 Site Addresses
- Metro UGB
- Parks
- Open Space
- Other City Property
- Public, Quasi-P, or Special Use
- Unimproved Right of Way
- Pavement White
- Street Tree Inventory - APWA
- Private Access
- Streams
- Rivers
- Ponds
- Paths and Trails
- 97068 Zip Codes
- Swales and Raingardens
- Wetland Inventory 2005 G5
- Heritage Trees  
*Verify with City Arborist*

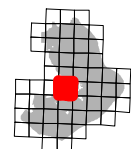
This product is for informational purposes and may not have been prepared for, or be suitable for legal, engineering, or surveying purposes. Users of this information should review or consult the primary data and information sources to ascertain the usability of the information. Map and data: West Linn GIS, Metro RLIS, Clackamas County GIS



CITY OF  
**West Linn**  
Geographic Information System (GIS)

# West Linn Street and Address Map

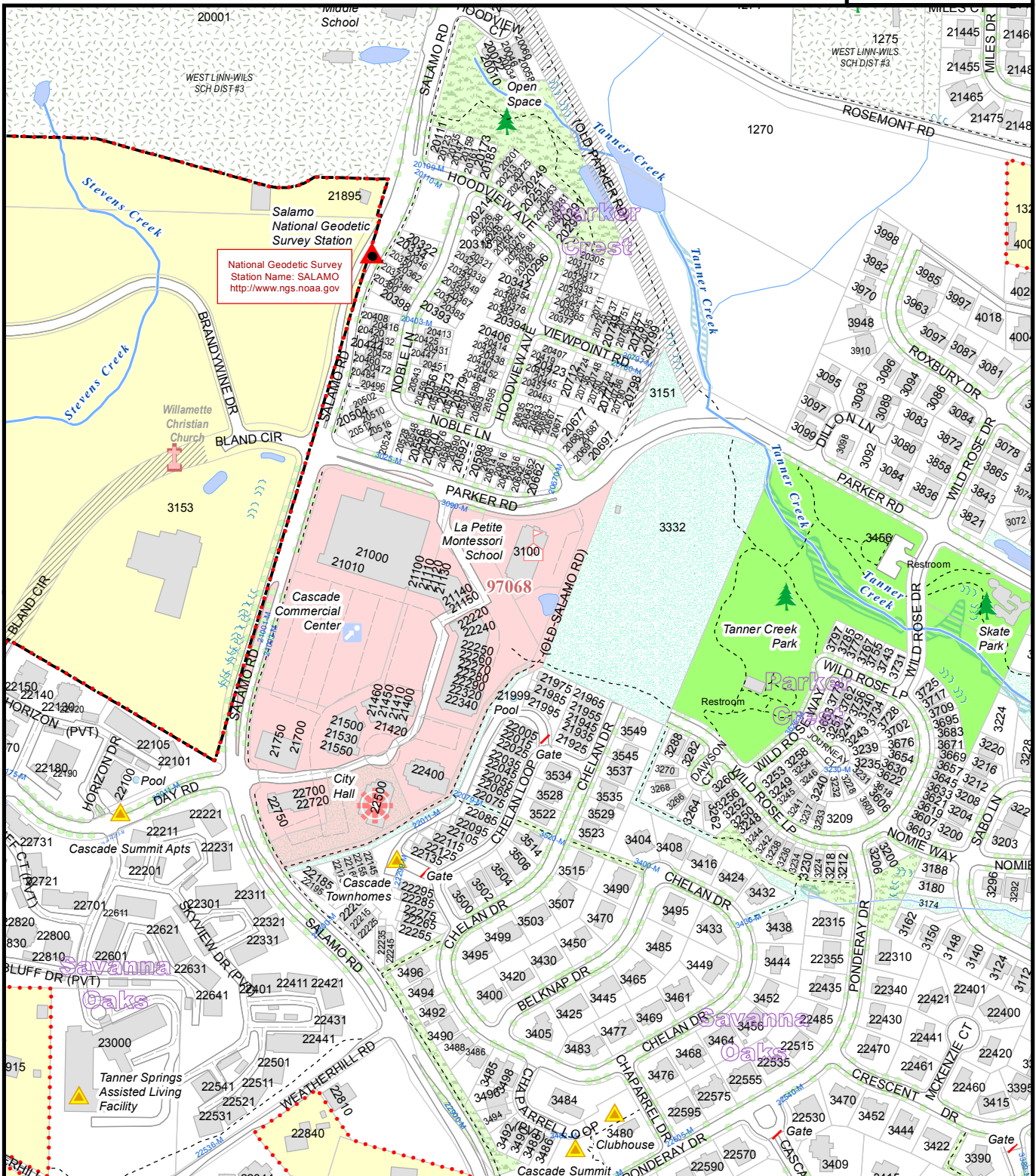
CITY OF WEST LINN PUBLIC WORKS - GEOGRAPHIC INFORMATION SYSTEM (GIS)



**5232**  
T.R. Section: 2s1e26d

2018 Publication

SEE MAP 5132



SEE MAP 5231

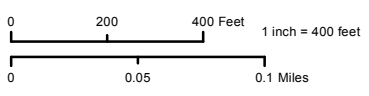
SEE MAP 5233

ATLAS2018\_ALLPAGES\_V106\_CRC.MXD | KAHA, GISP, KAHA | 3/28/2018

SEE MAP 5332

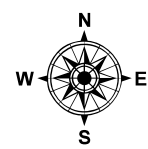
GIS Data Coordinate System: NAD 1983 HARN StatePlane Oregon North FIPS 3601 Feet Intl

City GIS web maps: [westlinnoregon.gov/maps](http://westlinnoregon.gov/maps)



- Legend** *For a detailed map legend, see the first page of this atlas.*
- West Linn City Limits
  - Unincorporated Areas
  - Other Unincorp Cities
  - Commercial Areas
  - Industrial Areas
  - Taxlot Lines
  - Buildings and Structures
  - 22500 Site Addresses
  - Metro UGB
  - Parks
  - Open Space
  - Other City Property
  - Public, Quasi-P, or Special Use
  - Unimproved Right of Way
  - Pavement White
  - Street Tree Inventory - APWA
  - Private Access
  - Streams
  - Rivers
  - Ponds
  - Paths and Trails
  - 97068 Zip Codes
  - Swales and Raingardens
  - Wetland Inventory 2005 G5
  - Heritage Trees  
*Verify with City Arborist*

This product is for informational purposes and may not have been prepared for, or be suitable for legal, engineering, or surveying purposes. Users of this information should review or consult the primary data and information sources to ascertain the usability of the information. Map and data: West Linn GIS, Metro RLIS, Clackamas County GIS

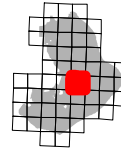


CITY OF  
**West Linn**  
Geographic Information System (GIS)



# West Linn Street and Address Map

CITY OF WEST LINN PUBLIC WORKS - GEOGRAPHIC INFORMATION SYSTEM (GIS)

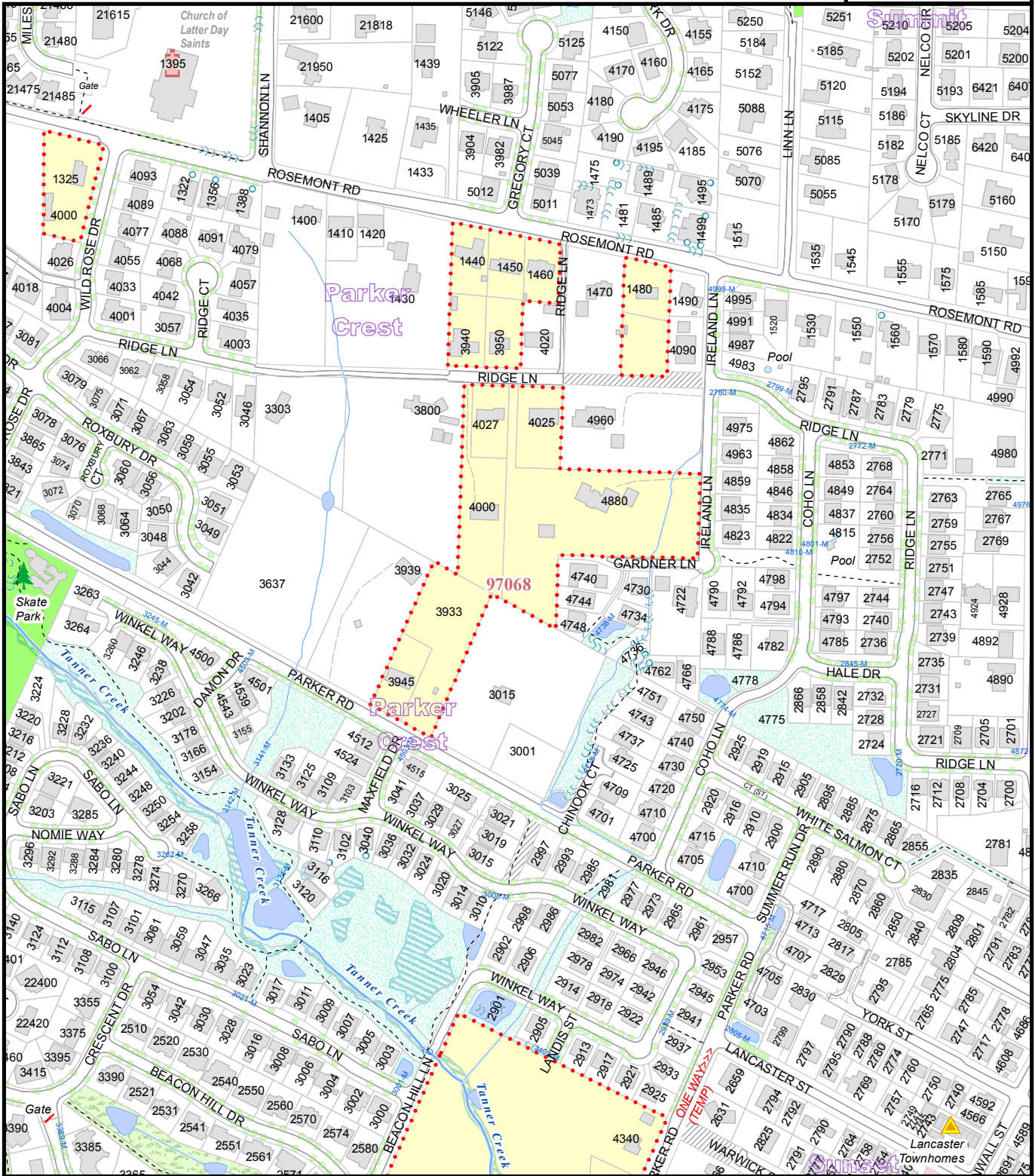


# 5233

T.R. Section: 2s1e25c

2018 Publication

SEE MAP 5133



SEE MAP 5232

SEE MAP 5234

ATLAS2018\_ALLPAGES\_V106\_CRC.MXD | KAHA, GISP, KAHA | 3/28/2018

SEE MAP 5333

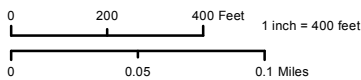
GIS Data Coordinate System: NAD 1983 HARN StatePlane Oregon North FIPS 3601 Feet Int

City GIS web maps: [westlinnoregon.gov/maps](http://westlinnoregon.gov/maps)


### Legend

For a detailed map legend, see the first page of this atlas.

- West Linn City Limits
- Unincorporated Areas
- Other Unicorp Cities
- Commercial Areas
- Industrial Areas
- Taxlot Lines
- Buildings and Structures
- 22500 Site Addresses
- Metro UGB
- Parks
- Open Space
- Other City Property
- Public, Quasi-P, or Special Use
- Unimproved Right of Way
- Pavement White
- Street Tree Inventory - APWA
- Private Access
- Streams
- Rivers
- Ponds
- Swales and Raingardens
- Wetland Inventory 2005 G5
- Heritage Trees
- Verify with City Arborist
- Paths and Trails
- 97068 Zip Codes



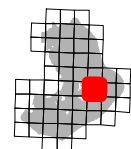
This product is for informational purposes and may not have been prepared for, or be suitable for legal, engineering, or surveying purposes. Users of this information should review or consult the primary data and information sources to ascertain the usability of the information. Map and data: West Linn GIS, Metro RLIS, Clackamas County GIS



CITY OF  
**West Linn**  
Geographic Information System (GIS)

# West Linn Street and Address Map

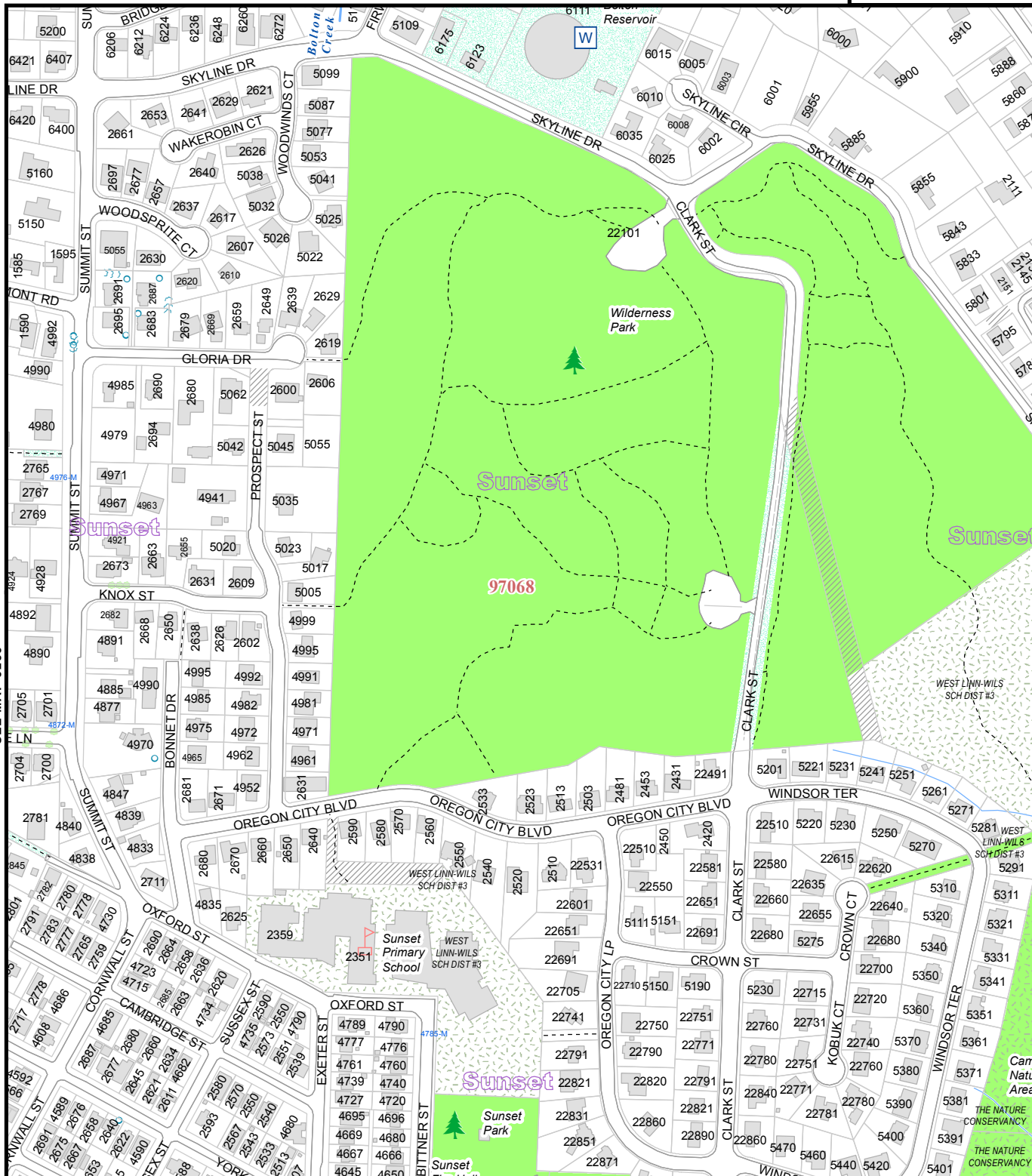
CITY OF WEST LINN PUBLIC WORKS - GEOGRAPHIC INFORMATION SYSTEM (GIS)



**5234**  
T.R. Section: 2s1e25d

2018 Publication

SEE MAP 5134



SEE MAP 5233

SEE MAP 5235

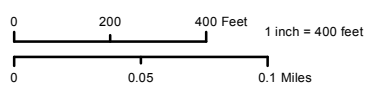
ATLAS2018\_ALLPAGES\_V106\_CRC.MXD | KAHA, GISP, KAHA | 3/28/2018

SEE MAP 5334

GIS Data Coordinate System: NAD 1983 HARN StatePlane Oregon North FIPS 3601 Feet Intl

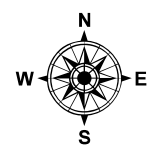
City GIS web maps: [westlinnoregon.gov/maps](http://westlinnoregon.gov/maps)

**Legend** For a detailed map legend, see the first page of this atlas.



- West Linn City Limits
- Unincorporated Areas
- Other Uninc Cities
- Commercial Areas
- Industrial Areas
- Taxlot Lines
- Buildings and Structures
- 22500 Site Addresses
- Metro UGB
- Parks
- Open Space
- Other City Property
- Public, Quasi-P, or Special Use
- Unimproved Right of Way
- Pavement White
- Street Tree Inventory - APWA
- Private Access
- ~ Streams
- ~ Rivers
- Ponds
- Paths and Trails
- 97068 Zip Codes
- ~ Swales and Raingardens
- ~ Wetland Inventory 2005 G5
- Heritage Trees  
*Verify with City Arborist*

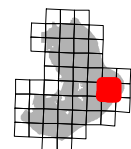
This product is for informational purposes and may not have been prepared for, or be suitable for legal, engineering, or surveying purposes. Users of this information should review or consult the primary data and information sources to ascertain the usability of the information. Map and data: West Linn GIS, Metro RLIS, Clackamas County GIS



CITY OF  
**West Linn**  
Geographic Information System (GIS)

# West Linn Street and Address Map

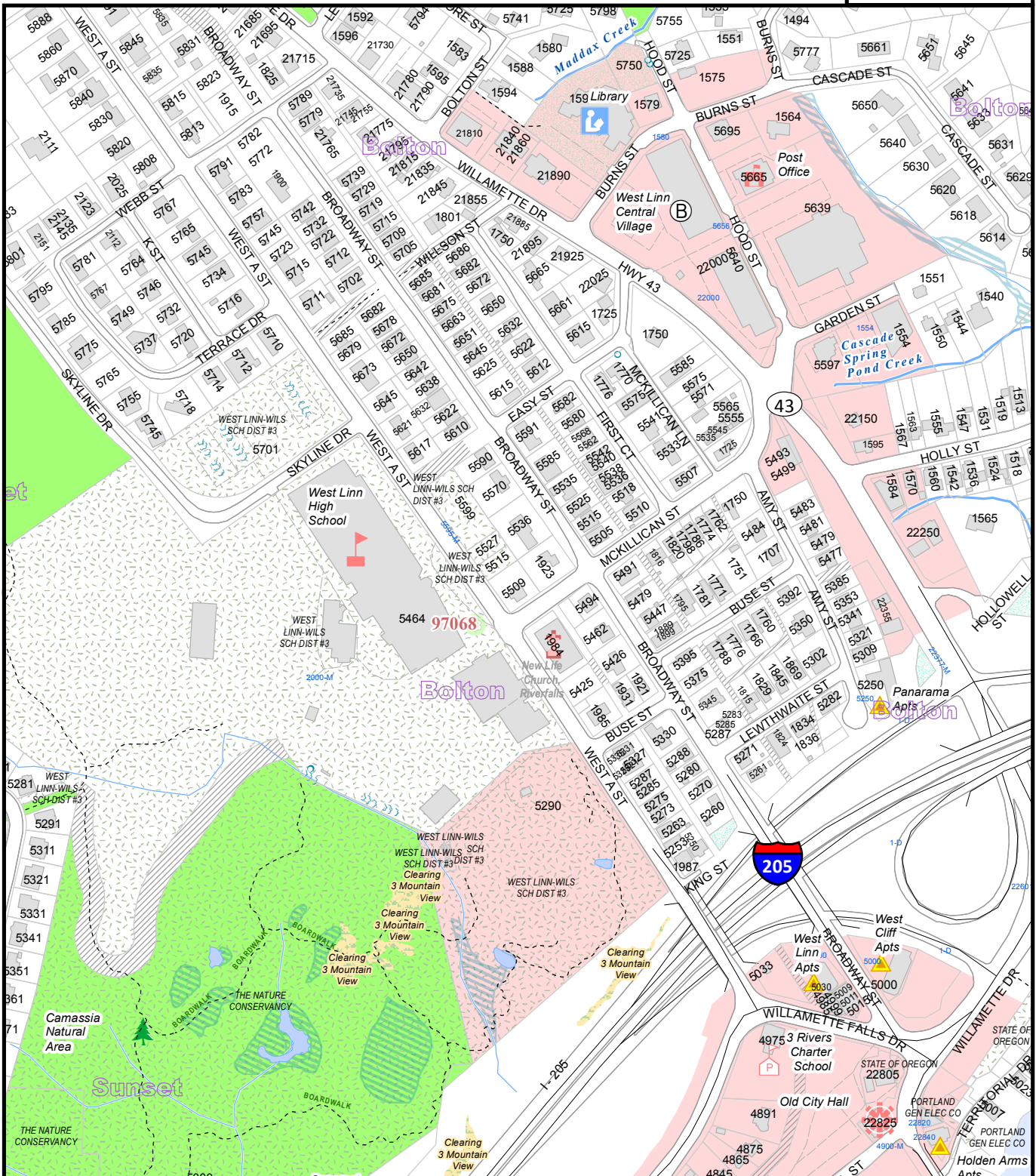
CITY OF WEST LINN PUBLIC WORKS - GEOGRAPHIC INFORMATION SYSTEM (GIS)



**5235**  
T.R. Section: 2s2e30c

2018 Publication

SEE MAP 5135



SEE MAP 5234

SEE MAP 5236

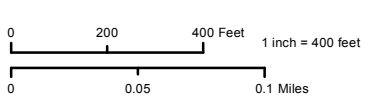
ATLAS2018\_ALLPAGES\_V106\_CRC.MXD | KAHA, GISP, KAHA | 3/28/2018

SEE MAP 5335

GIS Data Coordinate System: NAD 1983 HARN StatePlane Oregon North FIPS 3601 Feet Intl

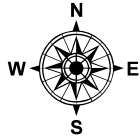
City GIS web maps: [westlinnoregon.gov/maps](http://westlinnoregon.gov/maps)

**Legend** For a detailed map legend, see the first page of this atlas.



- West Linn City Limits
- Unincorporated Areas
- Other Unincorporated Cities
- Commercial Areas
- Industrial Areas
- Taxlot Lines
- Buildings and Structures
- 22500 Site Addresses
- Metro UGB
- Parks
- Open Space
- Other City Property
- Public, Quasi-P, or Special Use
- Unimproved Right of Way
- Pavement White
- Street Tree Inventory - APWA
- Private Access
- Streams
- Rivers
- Ponds
- Paths and Trails
- 97068 Zip Codes
- Swales and Raingardens
- Wetland Inventory 2005 G5
- Heritage Trees  
*Verify with City Arborist*

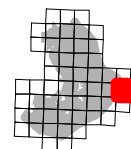
This product is for informational purposes and may not have been prepared for, or be suitable for legal, engineering, or surveying purposes. Users of this information should review or consult the primary data and information sources to ascertain the usability of the information. Map and data: West Linn GIS, Metro RLIS, Clackamas County GIS



CITY OF  
**West Linn**  
Geographic Information System (GIS)

# West Linn Street and Address Map

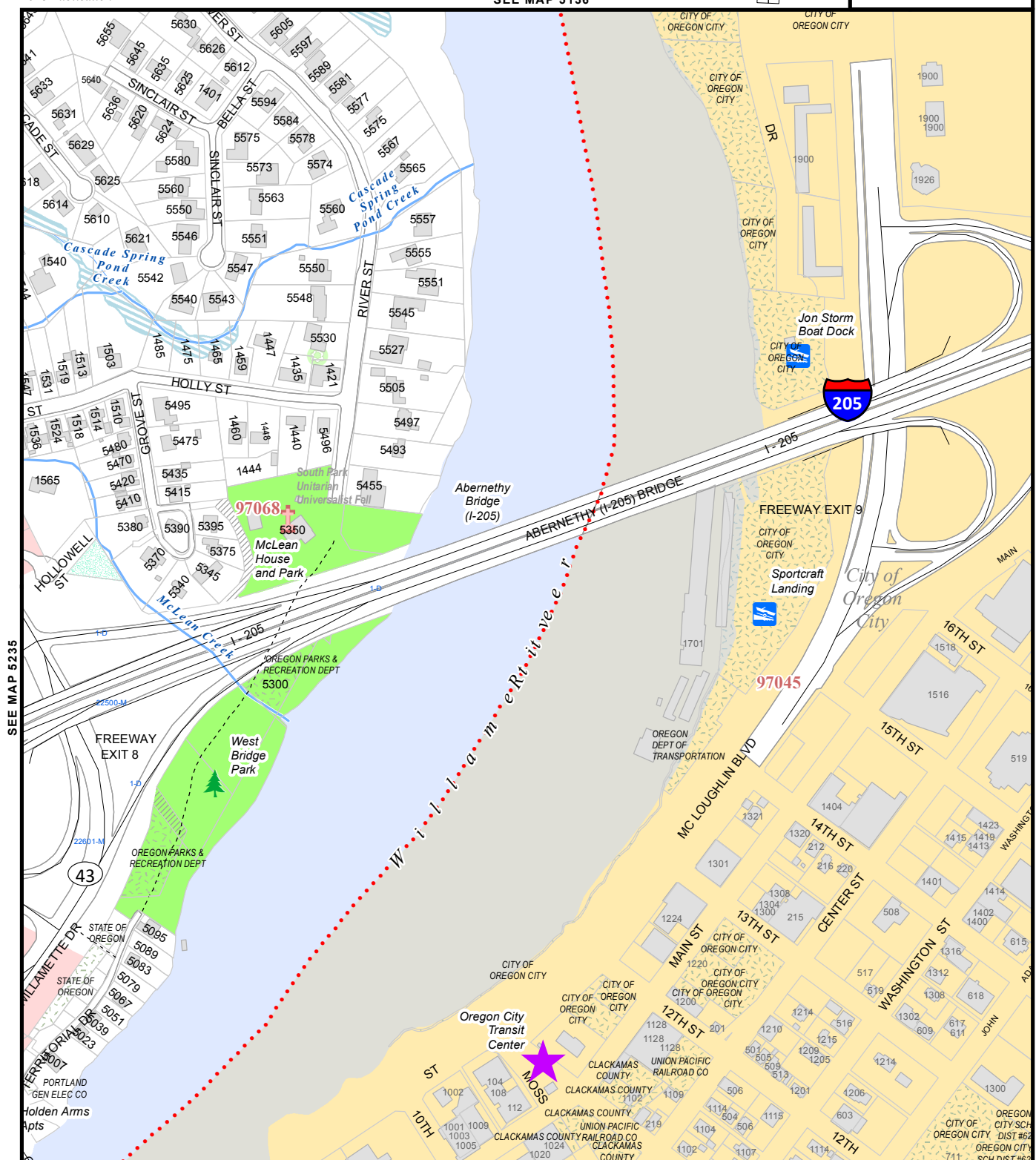
CITY OF WEST LINN PUBLIC WORKS - GEOGRAPHIC INFORMATION SYSTEM (GIS)



**5236**  
T.R. Section: 2s2e30d

2018 Publication

SEE MAP 5136



SEE MAP 5235

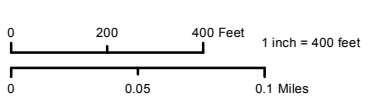
ATLAS2018\_ALLPAGES\_V106\_CRC.MXD | KAHA, GISP, KAHA | 3/28/2018

SEE MAP 5336

GIS Data Coordinate System: NAD 1983 HARN StatePlane Oregon North FIPS 3801 Feet Intl

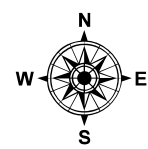
City GIS web maps: [westlinnoregon.gov/maps](http://westlinnoregon.gov/maps)

**Legend** For a detailed map legend, see the first page of this atlas.



- West Linn City Limits
- Unincorporated Areas
- Other Unincorporated Cities
- Commercial Areas
- Industrial Areas
- Taxlot Lines
- Buildings and Structures
- 22500 Site Addresses
- Metro UGB
- Parks
- Open Space
- Other City Property
- Public, Quasi-P, or Special Use
- Unimproved Right of Way
- Pavement White
- Street Tree Inventory - APWA
- Private Access
- ~ Streams
- Rivers
- Ponds
- Paths and Trails
- 97068 Zip Codes
- Swales and Raingardens
- Wetland Inventory 2005 G5
- Heritage Trees  
*Verify with City Arborist*

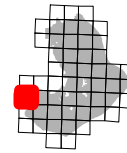
This product is for informational purposes and may not have been prepared for, or be suitable for, legal, engineering, or surveying purposes. Users of this information should review or consult the primary data and information sources to ascertain the usability of the information. Map and data: West Linn GIS, Metro RLIS, Clackamas County GIS



CITY OF  
**West Linn**  
Geographic Information System (GIS)

# West Linn Street and Address Map

CITY OF WEST LINN PUBLIC WORKS - GEOGRAPHIC INFORMATION SYSTEM (GIS)

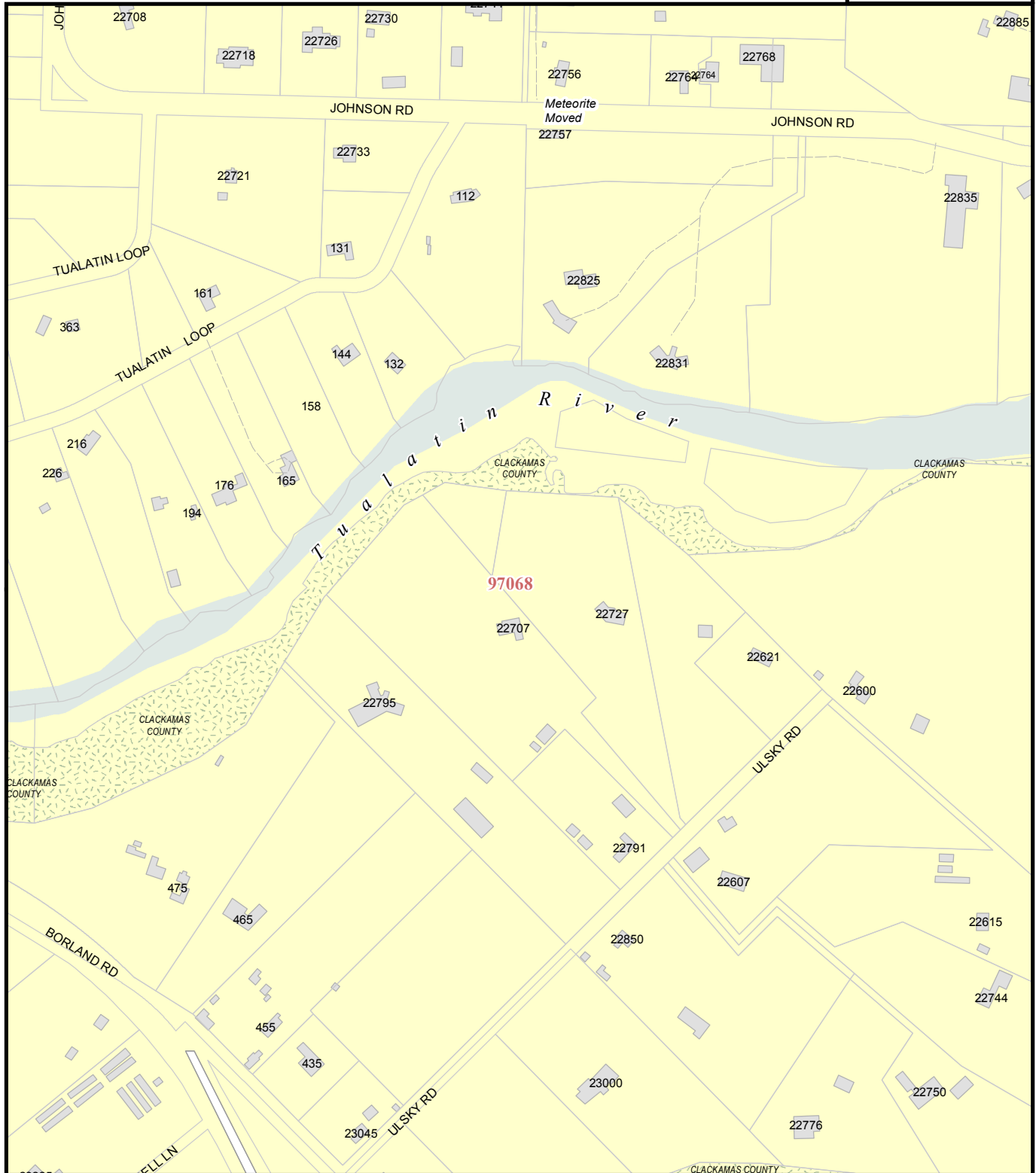


# 5329

T.R. Section: 2s1e34b

2018 Publication

SEE MAP 5229



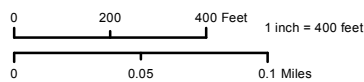
SEE MAP 5330

ATLAS2018\_ALLPAGES\_V106\_CRC.MXD | KAHA, GISP, KAHA | 3/28/2018

SEE MAP 5429

GIS Data Coordinate System: NAD 1983 HARN StatePlane Oregon North FIPS 3601 Feet Intl

City GIS web maps: [westlinnoregon.gov/maps](http://westlinnoregon.gov/maps)

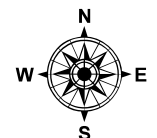


This product is for informational purposes and may not have been prepared for, or be suitable for legal, engineering, or surveying purposes. Users of this information should review or consult the primary data and information sources to ascertain the usability of the information. Map and data: West Linn GIS, Metro RLIS, Clackamas County GIS

### Legend

For a detailed map legend, see the first page of this atlas.

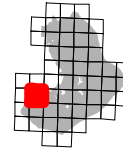
- West Linn City Limits
- Unincorporated Areas
- Other Uninc Cities
- Commercial Areas
- Industrial Areas
- Taxlot Lines
- Buildings and Structures
- 22500 Site Addresses
- Metro UGB
- Parks
- Open Space
- Other City Property
- Public, Quasi-P, or Special Use
- Unimproved Right of Way
- Pavement White
- Street Tree Inventory - APWA
- Private Access
- Streams
- Rivers
- Ponds
- Paths and Trails
- 97068 Zip Codes
- Swales and Raingardens
- Wetland Inventory 2005 G5
- Heritage Trees  
*Verify with City Arborist*



CITY OF  
**West Linn**  
Geographic Information System (GIS)

# West Linn Street and Address Map

CITY OF WEST LINN PUBLIC WORKS - GEOGRAPHIC INFORMATION SYSTEM (GIS)

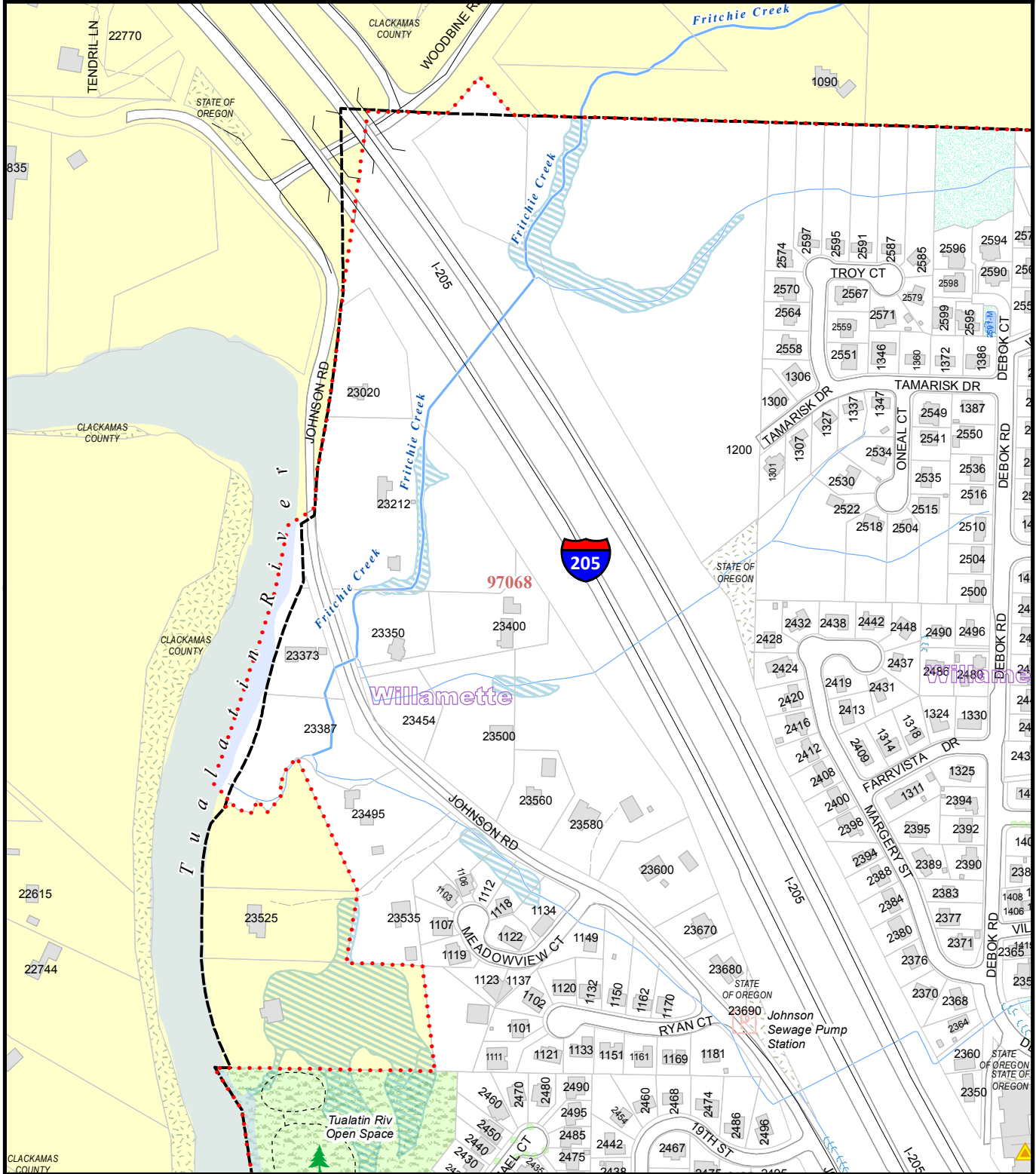


# 5330

T.R. Section: 2s1e34a

2018 Publication

SEE MAP 5230



SEE MAP 5329

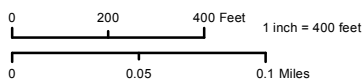
SEE MAP 5331

ATLAS2018\_ALLPAGES\_V106\_CRC.MXD | KAHA, GISP, KAHA | 3/28/2018

SEE MAP 5430

GIS Data Coordinate System: NAD 1983 HARN StatePlane Oregon North FIPS 3601 Feet Intl


City GIS web maps: [westlinnoregon.gov/maps](http://westlinnoregon.gov/maps)



This product is for informational purposes and may not have been prepared for, or be suitable for legal, engineering, or surveying purposes. Users of this information should review or consult the primary data and information sources to ascertain the usability of the information. Map and data: West Linn GIS, Metro RLIS, Clackamas County GIS

### Legend

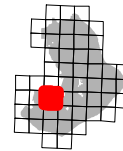
- ⋯ West Linn City Limits
- Unincorporated Areas
- Other Unicorn Cities
- Commercial Areas
- Industrial Areas
- Taxlot Lines
- Buildings and Structures
- 22500 Site Addresses
- Metro UGB
- Parks
- Open Space
- Other City Property
- Public, Quasi-P, or Special Use
- Unimproved Right of Way
- Pavement White
- Street Tree Inventory - APWA
- Private Access
- ~ Streams
- ~ Rivers
- Ponds
- Paths and Trails
- 97068 Zip Codes
- Swales and Raingardens
- Wetland Inventory 2005 G5
- Heritage Trees  
*Verify with City Arborist*



CITY OF  
**West Linn**  
Geographic Information System (GIS)

# West Linn Street and Address Map

CITY OF WEST LINN PUBLIC WORKS - GEOGRAPHIC INFORMATION SYSTEM (GIS)

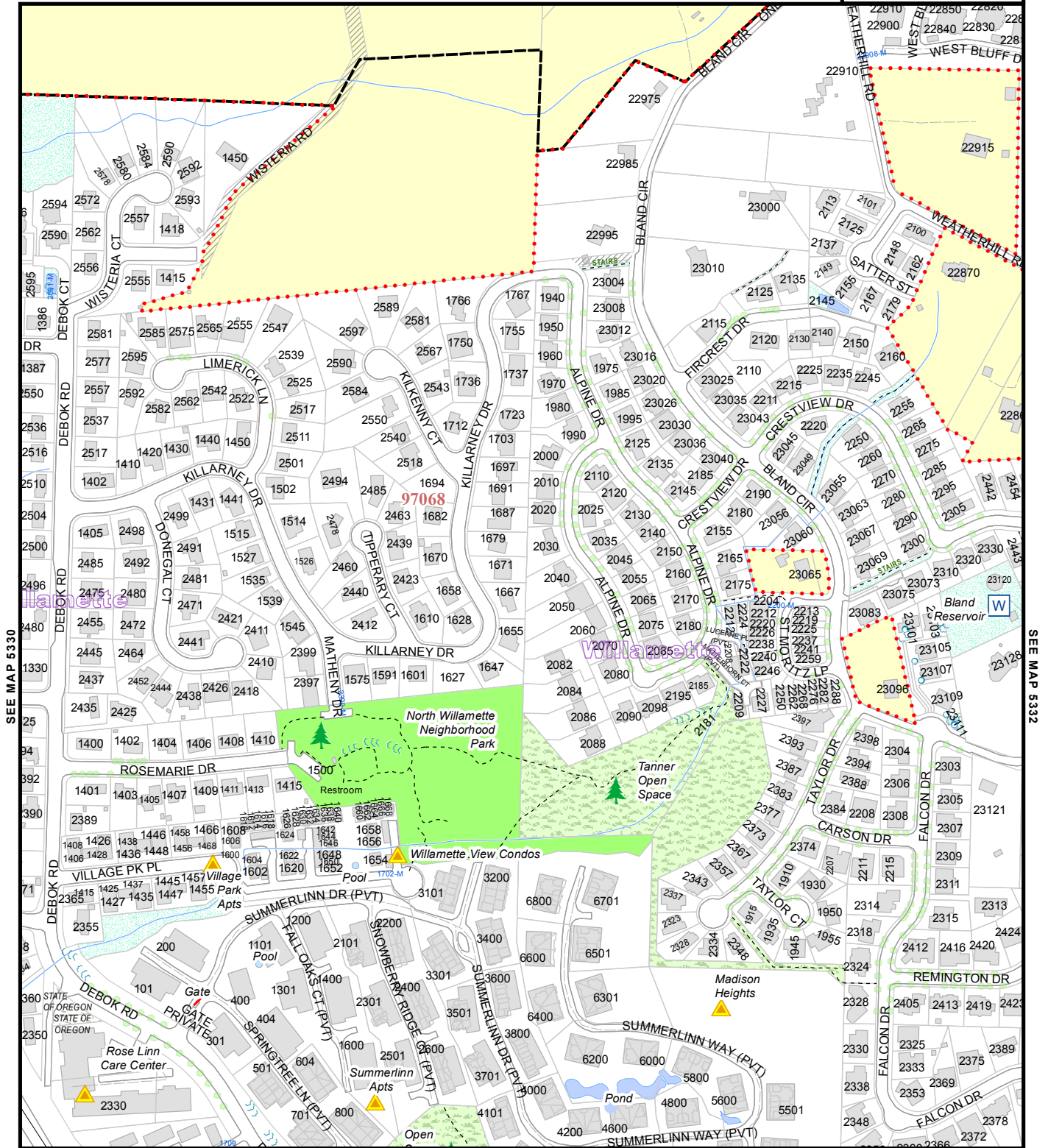


# 5331

T.R. Section: 2s1e35b

2018 Publication

SEE MAP 5231



SEE MAP 5330

SEE MAP 5332

ATLAS2018\_ALLPAGES\_V106\_CRC.MXD | KAHA, GISP, KAHA | 3/28/2018

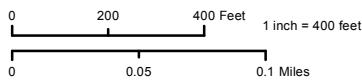
SEE MAP 5431

GIS Data Coordinate System: NAD 1983 HARN StatePlane Oregon North FIPS 3601 Feet Intl


City GIS web maps: [westlinnoregon.gov/maps](http://westlinnoregon.gov/maps)

### Legend

- - - West Linn City Limits
- Unincorporated Areas
- Other Unincorporated Cities
- Commercial Areas
- Industrial Areas
- Taxlot Lines
- Buildings and Structures
- 22500 Site Addresses
- Metro UGB
- Parks
- Open Space
- Other City Property
- Public, Quasi-P, or Special Use
- Unimproved Right of Way
- Pavement White
- Street Tree Inventory - APWA
- Private Access
- ~ Streams
- Rivers
- Ponds
- Paths and Trails
- 97068 Zip Codes
- Swales and Raingardens
- Wetland Inventory 2005 G5
- Heritage Trees  
*Verify with City Arborist*



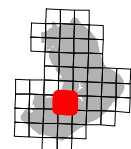
This product is for informational purposes and may not have been prepared for, or be suitable for legal, engineering, or surveying purposes. Users of this information should review or consult the primary data and information sources to ascertain the usability of the information. Map and data: West Linn GIS, Metro RLIS, Clackamas County GIS



CITY OF  
**West Linn**  
Geographic Information System (GIS)

# West Linn Street and Address Map

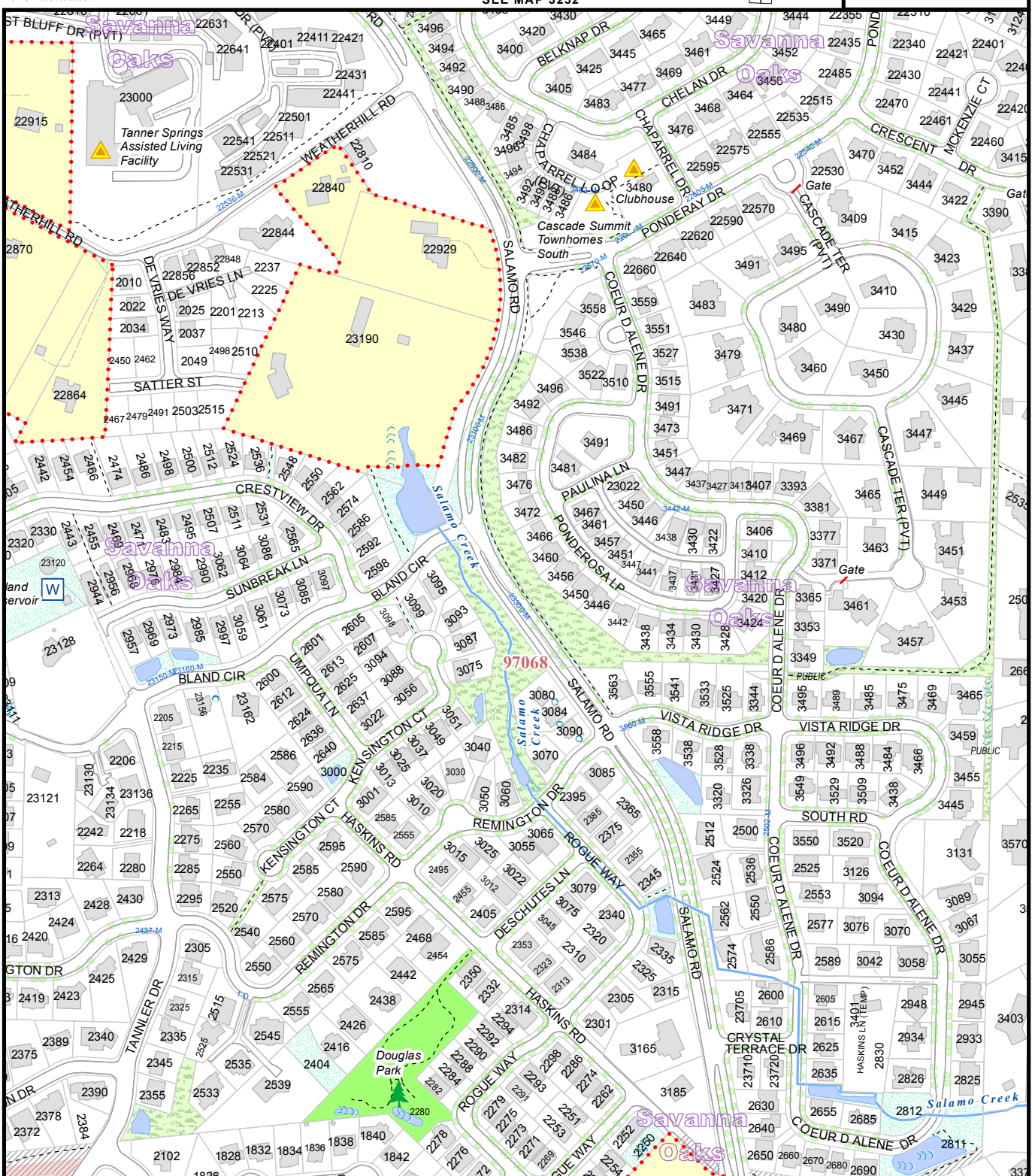
CITY OF WEST LINN PUBLIC WORKS - GEOGRAPHIC INFORMATION SYSTEM (GIS)



**5332**  
T.R. Section: 2s1e35a

2018 Publication

SEE MAP 5332



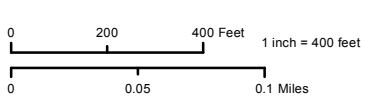
ATLAS2018\_ALLPAGES\_V106\_CRC.MXD | KAHA, GISP, KAHA | 3/28/2018

SEE MAP 5332

GIS Data Coordinate System: NAD 1983 HARN StatePlane Oregon North FIPS 3601 Feet Intl

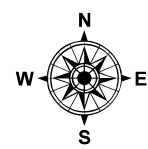
City GIS web maps: [westlinnoregon.gov/maps](http://westlinnoregon.gov/maps)

**Legend** For a detailed map legend, see the first page of this atlas.



- West Linn City Limits
- Unincorporated Areas
- Other Unicorn Cities
- Commercial Areas
- Industrial Areas
- Taxlot Lines
- Buildings and Structures
- 22500 Site Addresses
- Metro UGB
- Parks
- Open Space
- Other City Property
- Public, Quasi-P, or Special Use
- Unimproved Right of Way
- Pavement White
- Street Tree Inventory - APWA
- Private Access
- Streams
- Rivers
- Ponds
- Paths and Trails
- 97068 Zip Codes
- Swales and Raingardens
- Wetland Inventory 2005 G5
- Heritage Trees  
*Verify with City Arborist*

This product is for informational purposes and may not have been prepared for, or be suitable for legal, engineering, or surveying purposes. Users of this information should review or consult the primary data and information sources to ascertain the usability of the information. Map and data: West Linn GIS, Metro RLIS, Clackamas County GIS

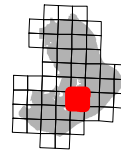


CITY OF  
**West Linn**  
Geographic Information System (GIS)



# West Linn Street and Address Map

CITY OF WEST LINN PUBLIC WORKS - GEOGRAPHIC INFORMATION SYSTEM (GIS)

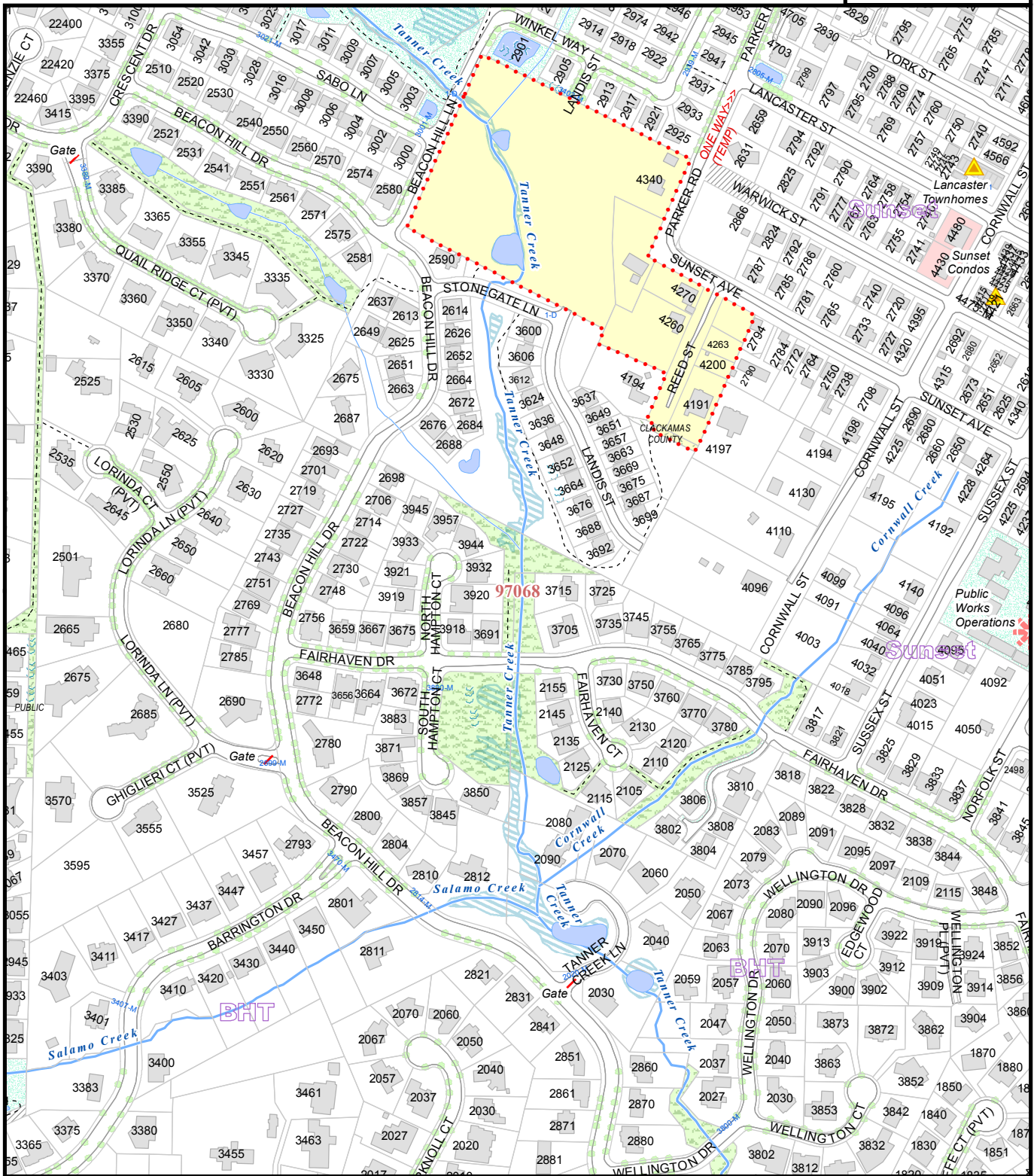


# 5333

T.R. Section: 2s1e36b

2018 Publication

SEE MAP 5333



SEE MAP 5332

SEE MAP 5334

ATLAS2018\_ALLPAGES\_V106\_CRC.MXD | KAHA, GISP, KAHA | 3/28/2018

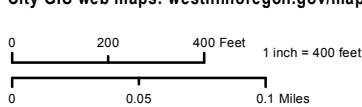
SEE MAP 5433

GIS Data Coordinate System: NAD 1983 HARN StatePlane Oregon North FIPS 3601 Feet Intl

City GIS web maps: [westlinnoregon.gov/maps](http://westlinnoregon.gov/maps)


### Legend

For a detailed map legend, see the first page of this atlas.



- - - West Linn City Limits
- Unincorporated Areas
- Other Unincorporated Areas
- Commercial Areas
- Industrial Areas
- Taxlot Lines
- Buildings and Structures
- 22500 Site Addresses
- Metro UGB
- Parks
- Open Space
- Other City Property
- Public, Quasi-P, or Special Use
- Unimproved Right of Way
- Pavement White
- Street Tree Inventory - APWA
- Private Access
- ~ Streams
- ~ Rivers
- Ponds
- Paths and Trails
- 97068 Zip Codes
- Swales and Raingardens
- Wetland Inventory 2005 G5
- Heritage Trees
- Verify with City Arborist*

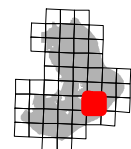
This product is for informational purposes and may not have been prepared for, or be suitable for, legal, engineering, or surveying purposes. Users of this information should review or consult the primary data and information sources to ascertain the usability of the information. Map and data: West Linn GIS, Metro RLIS, Clackamas County GIS



CITY OF  
**West Linn**  
Geographic Information System (GIS)

# West Linn Street and Address Map

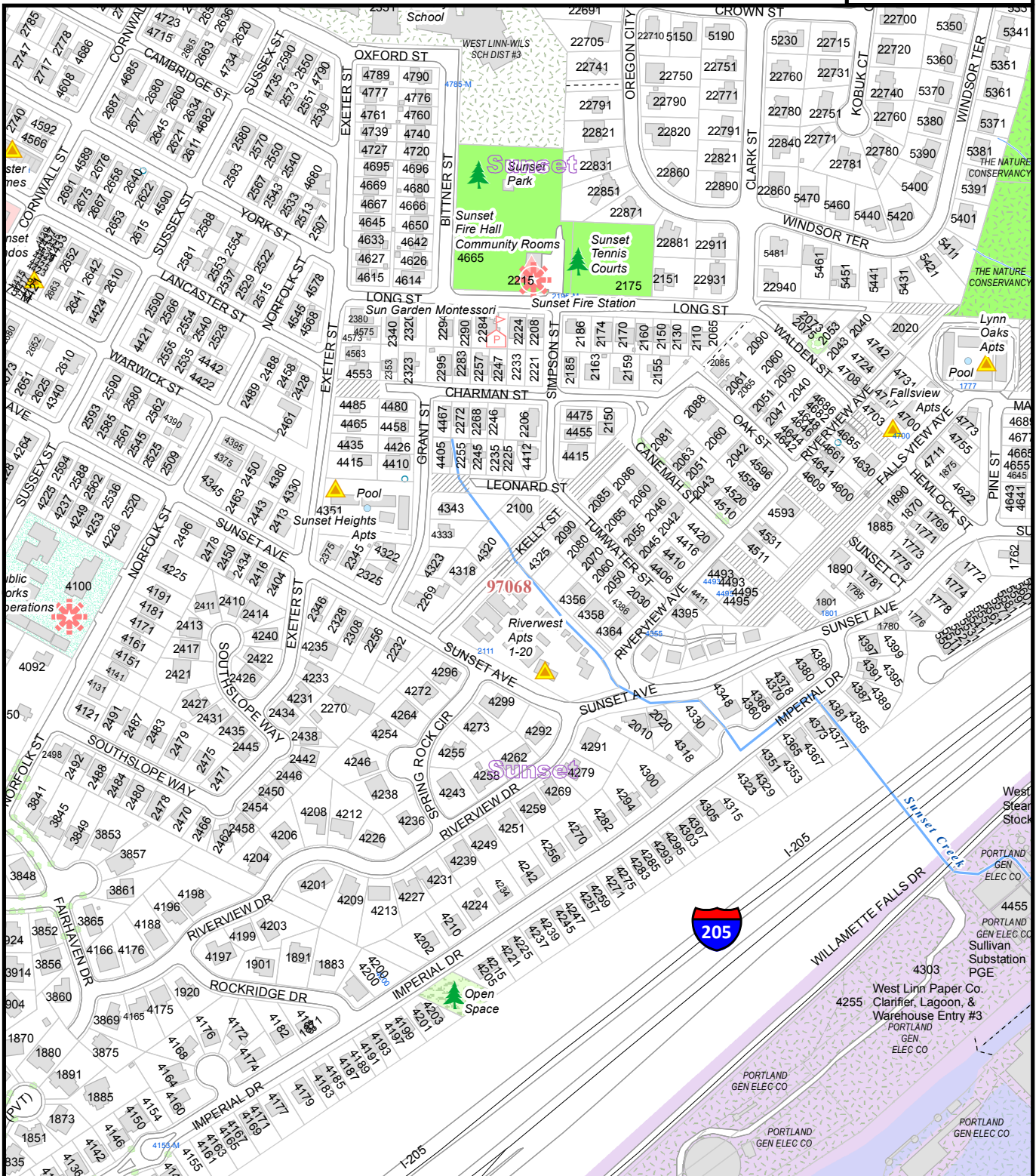
CITY OF WEST LINN PUBLIC WORKS - GEOGRAPHIC INFORMATION SYSTEM (GIS)



**5334**  
T.R. Section: 2s1e36a

2018 Publication

SEE MAP 5234



SEE MAP 5333

SEE MAP 5335

ATLAS2018\_ALLPAGES\_V106\_CRC.MXD | KAHA, GISP, KAHA | 3/28/2018

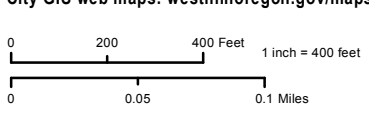
SEE MAP 5434

GIS Data Coordinate System: NAD 1983 HARN StatePlane Oregon North FIPS 3801 Feet Intl

City GIS web maps: [westlinnoregon.gov/maps](http://westlinnoregon.gov/maps)

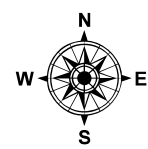
**Legend**

For a detailed map legend, see the first page of this atlas.



- West Linn City Limits
- Unincorporated Areas
- Other Unincorporated Cities
- Commercial Areas
- Industrial Areas
- Taxlot Lines
- Buildings and Structures
- 22500 Site Addresses
- Metro UGB
- Parks
- Open Space
- Other City Property
- Public, Quasi-P, or Special Use
- Unimproved Right of Way
- Pavement White
- Street Tree Inventory - APWA
- Private Access
- Streams
- Rivers
- Ponds
- Paths and Trails
- 97068 Zip Codes
- Swales and Raingardens
- Wetland Inventory 2005 G5
- Heritage Trees  
*Verify with City Arborist*

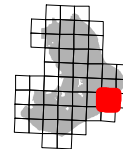
This product is for informational purposes and may not have been prepared for, or be suitable for legal, engineering, or surveying purposes. Users of this information should review or consult the primary data and information sources to ascertain the usability of the information. Map and data: West Linn GIS, Metro RLIS, Clackamas County GIS



CITY OF  
**West Linn**  
Geographic Information System (GIS)

# West Linn Street and Address Map

CITY OF WEST LINN PUBLIC WORKS - GEOGRAPHIC INFORMATION SYSTEM (GIS)

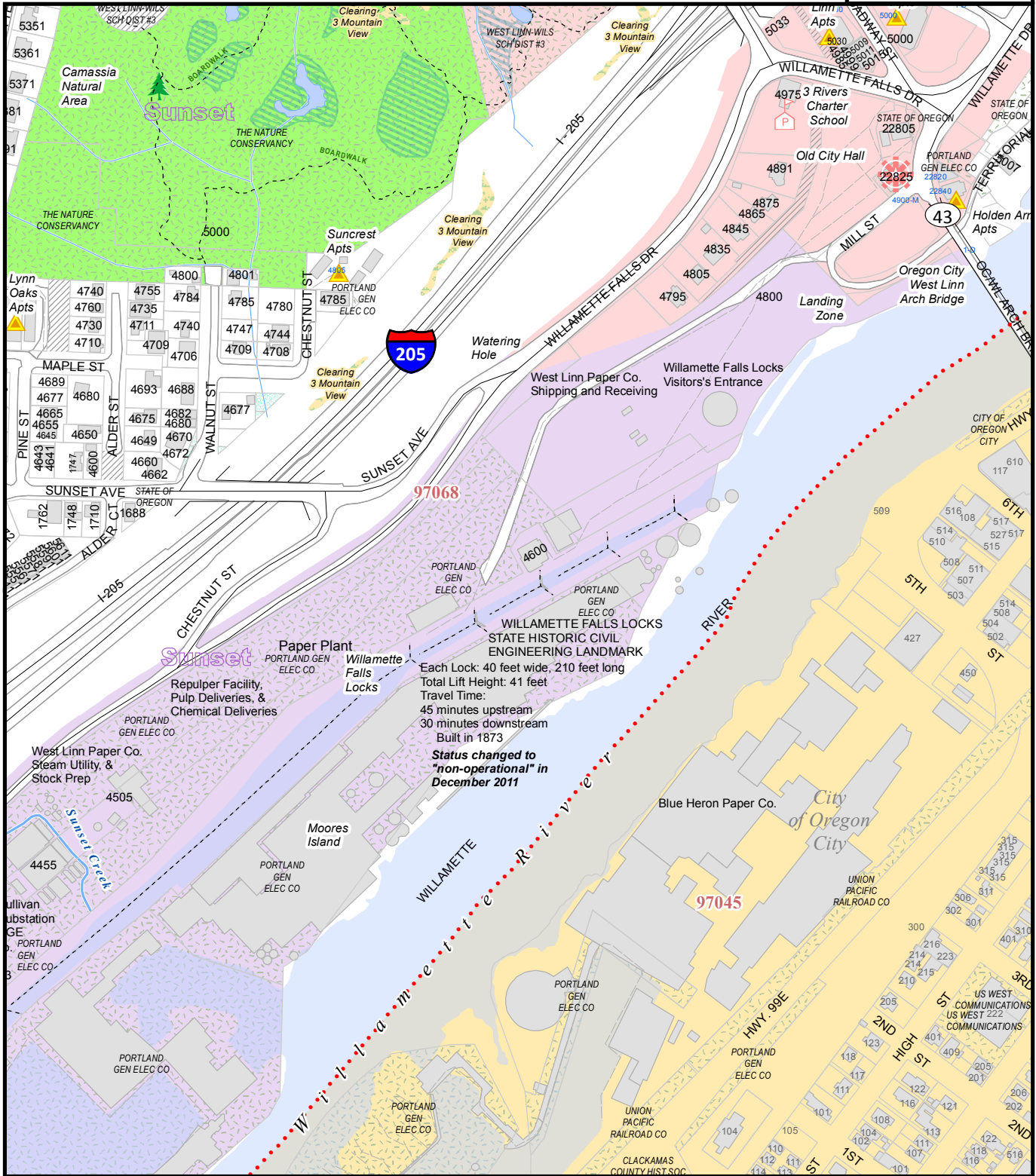


# 5335

T.R. Section: 2s2e31b

2018 Publication

SEE MAP 5235



SEE MAP 5334

SEE MAP 5336

ATLAS2018\_ALLPAGES\_V106\_CRC.MXD | KAHA, GISP, KAHA | 3/28/2018

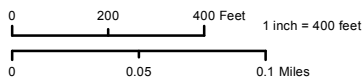
SEE MAP 5435

GIS Data Coordinate System: NAD 1983 HARN StatePlane Oregon North FIPS 3601 Feet Intl

City GIS web maps: [westlinnoregon.gov/maps](http://westlinnoregon.gov/maps)


### Legend

For a detailed map legend, see the first page of this atlas.



- West Linn City Limits
- Unincorporated Areas
- Other Unincorporated Cities
- Commercial Areas
- Industrial Areas
- Taxlot Lines
- Buildings and Structures
- 22500 Site Addresses
- Metro UGB
- Parks
- Open Space
- Other City Property
- Public, Quasi-P, or Special Use
- Unimproved Right of Way
- Pavement White
- Street Tree Inventory - APWA
- Private Access
- Streams
- Rivers
- Ponds
- Paths and Trails
- 97068 Zip Codes
- Swales and Raingardens
- Wetland Inventory 2005 G5
- Heritage Trees  
*Verify with City Arborist*

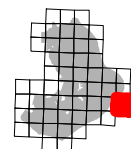
This product is for informational purposes and may not have been prepared for, or be suitable for legal, engineering, or surveying purposes. Users of this information should review or consult the primary data and information sources to ascertain the usability of the information. Map and data: West Linn GIS, Metro RLIS, Clackamas County GIS



CITY OF  
**West Linn**  
Geographic Information System (GIS)

# West Linn Street and Address Map

CITY OF WEST LINN PUBLIC WORKS - GEOGRAPHIC INFORMATION SYSTEM (GIS)



**5336**  
T.R. Section: 2s2e31a

2018 Publication

SEE MAP 5236



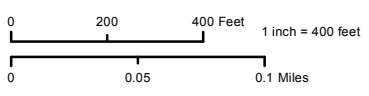
SEE MAP 5335

ATLAS2018\_ALLPAGES\_V106\_CRC.MXD | KAHA, GISP, KAHA | 3/28/2018

GIS Data Coordinate System: NAD 1983 HARN StatePlane Oregon North FIPS 3601 Feet Intl

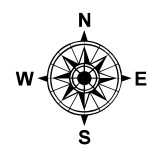
City GIS web maps: [westlinnoregon.gov/maps](http://westlinnoregon.gov/maps)

**Legend** For a detailed map legend, see the first page of this atlas.



- West Linn City Limits
- Unincorporated Areas
- Other Unincorporated Cities
- Commercial Areas
- Industrial Areas
- Taxlot Lines
- Buildings and Structures
- 22500 Site Addresses
- Metro UGB
- Parks
- Open Space
- Other City Property
- Public, Quasi-P, or Special Use
- Unimproved Right of Way
- Pavement White
- Street Tree Inventory - APWA
- Private Access
- Streams
- Rivers
- Ponds
- Paths and Trails
- 97068 Zip Codes
- Swales and Raingardens
- Wetland Inventory 2005 G5
- Heritage Trees  
*Verify with City Arborist*

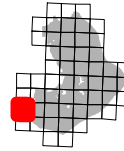
This product is for informational purposes and may not have been prepared for, or be suitable for, legal, engineering, or surveying purposes. Users of this information should review or consult the primary data and information sources to ascertain the usability of the information. Map and data: West Linn GIS, Metro RLIS, Clackamas County GIS



**West Linn**  
Geographic Information System (GIS)

# West Linn Street and Address Map

CITY OF WEST LINN PUBLIC WORKS - GEOGRAPHIC INFORMATION SYSTEM (GIS)

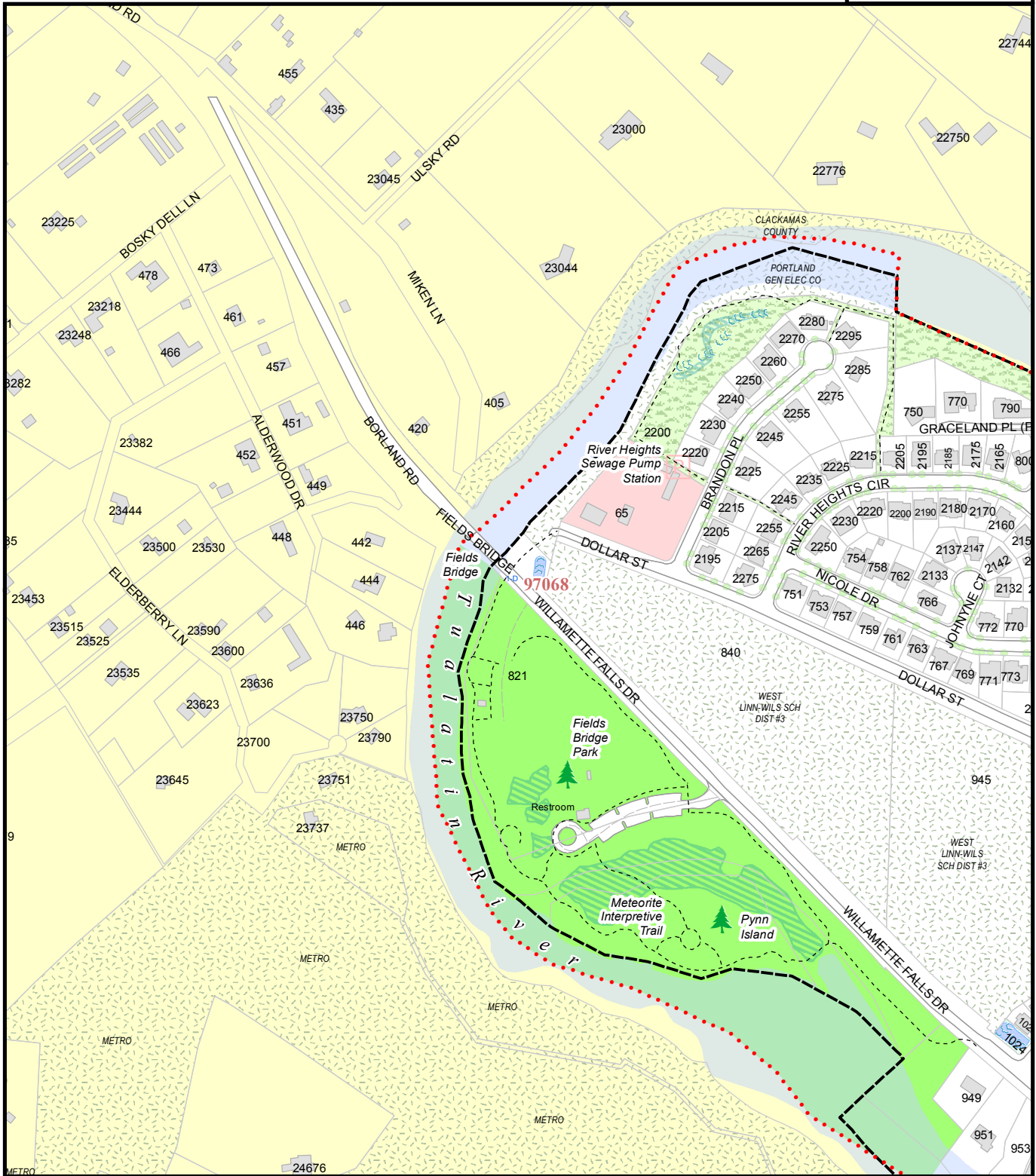


# 5429

T.R. Section: 2s1e34c

2018 Publication

SEE MAP 5329



SEE MAP 5430

ATLAS2018\_ALLPAGES\_V106\_CRC.MXD | KAHA, GISP, KAHA | 3/28/2018

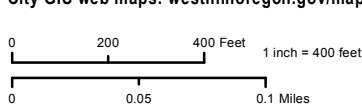
SEE MAP 5529

GIS Data Coordinate System: NAD 1983 HARN StatePlane Oregon North FIPS 3601 Feet Intl

City GIS web maps: [westlinnoregon.gov/maps](http://westlinnoregon.gov/maps)


### Legend

For a detailed map legend, see the first page of this atlas.



- West Linn City Limits
- Unincorporated Areas
- Other Unincorporated Cities
- Commercial Areas
- Industrial Areas
- Taxlot Lines
- Buildings and Structures
- 22500 Site Addresses
- Metro UGB
- Parks
- Open Space
- Other City Property
- Public, Quasi-P, or Special Use
- Unimproved Right of Way
- Pavement White
- Street Tree Inventory - APWA
- Private Access
- ~ Streams
- ~ Rivers
- Ponds
- Paths and Trails
- 97068 Zip Codes
- Swales and Raingardens
- Wetland Inventory 2005 G5
- Heritage Trees  
*Verify with City Arborist*

This product is for informational purposes and may not have been prepared for, or be suitable for legal, engineering, or surveying purposes. Users of this information should review or consult the primary data and information sources to ascertain the usability of the information. Map and data: West Linn GIS, Metro RLIS, Clackamas County GIS

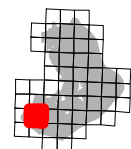


CITY OF  
**West Linn**  
Geographic Information System (GIS)

# West Linn Street and Address Map

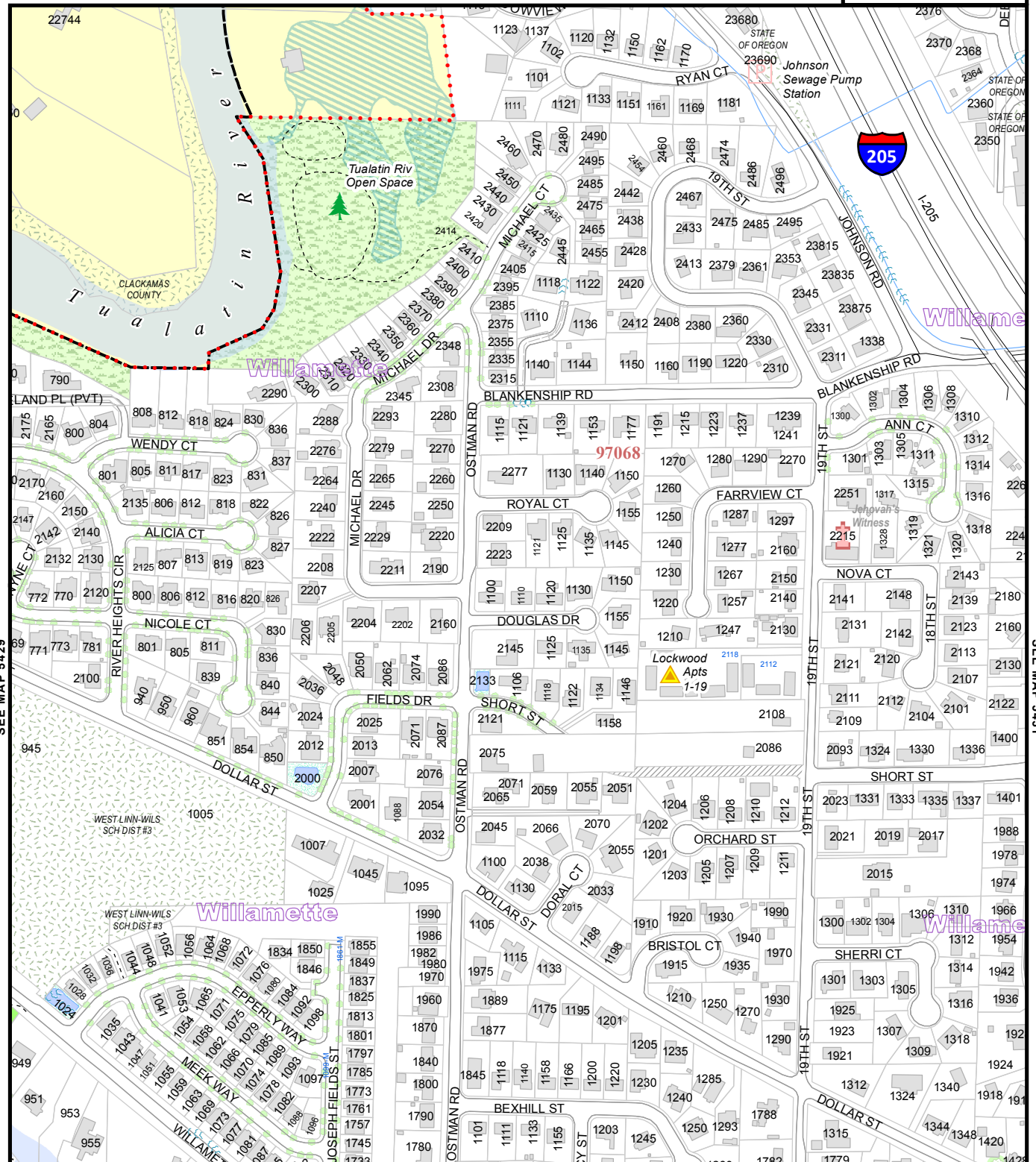
CITY OF WEST LINN PUBLIC WORKS - GEOGRAPHIC INFORMATION SYSTEM (GIS)

**5430**  
T.R. Section: 2s1e34d



2018 Publication

SEE MAP 5330



SEE MAP 5429

SEE MAP 5431

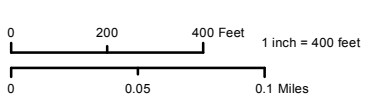
ATLAS2018\_ALLPAGES\_V106\_CRC.MXD | KAHA, GISP, KAHA | 3/28/2018

SEE MAP 5530

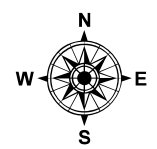
GIS Data Coordinate System: NAD 1983 HARN StatePlane Oregon North FIPS 3601 Feet Intl

City GIS web maps: [westlinnoregon.gov/maps](http://westlinnoregon.gov/maps)

**Legend** For a detailed map legend, see the first page of this atlas.



- West Linn City Limits
- Unincorporated Areas
- Other Unincorporated Areas
- Commercial Areas
- Industrial Areas
- Taxlot Lines
- Buildings and Structures
- 22500 Site Addresses
- Metro UGB
- Parks
- Open Space
- Other City Property
- Public, Quasi-P, or Special Use
- Unimproved Right of Way
- Pavement White
- Street Tree Inventory - APWA
- Private Access
- Streams
- Rivers
- Ponds
- Paths and Trails
- 97068 Zip Codes
- Swales and Raingardens
- Wetland Inventory 2005 G5
- Heritage Trees  
*Verify with City Arborist*



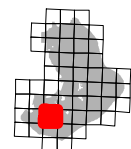
This product is for informational purposes and may not have been prepared for, or be suitable for, legal, engineering, or surveying purposes. Users of this information should review or consult the primary data and information sources to ascertain the usability of the information. Map and data: West Linn GIS, Metro RLIS, Clackamas County GIS



# West Linn Street and Address Map

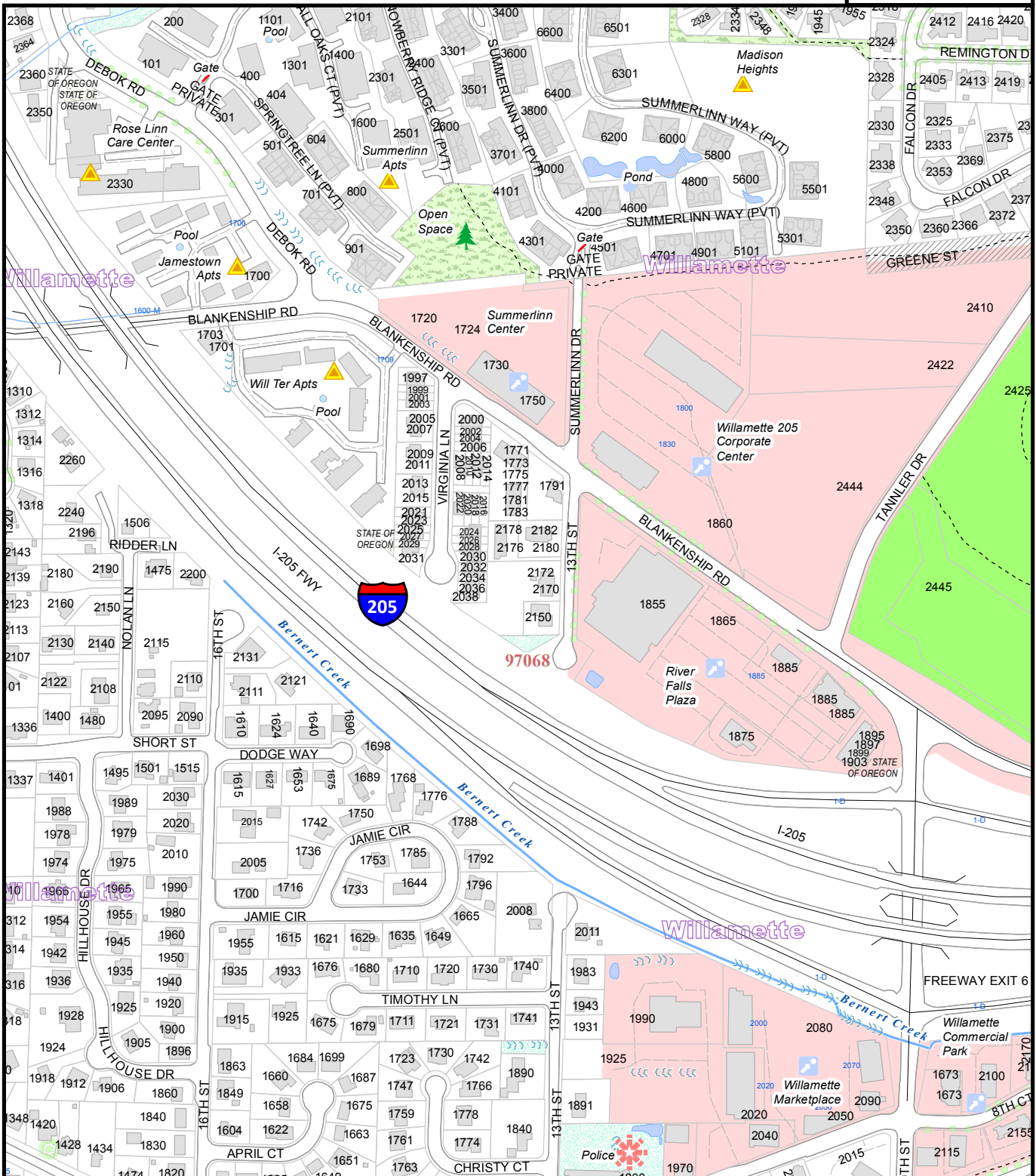
CITY OF WEST LINN PUBLIC WORKS - GEOGRAPHIC INFORMATION SYSTEM (GIS)

**5431**  
T.R. Section: 2s1e35c



2018 Publication

SEE MAP 5331



SEE MAP 5430

SEE MAP 5432

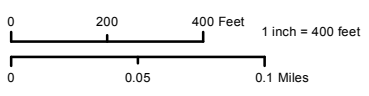
ATLAS2018\_ALLPAGES\_V106\_CRC.MXD | KAHA, GISP, KAHA | 3/28/2018

SEE MAP 5531

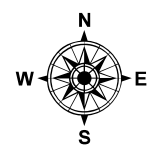
GIS Data Coordinate System: NAD 1983 HARN StatePlane Oregon North FIPS 3601 Feet Intl

City GIS web maps: [westlinnoregon.gov/maps](http://westlinnoregon.gov/maps)

**Legend** For a detailed map legend, see the first page of this atlas.



- West Linn City Limits
- Unincorporated Areas
- Other Unincorporated Cities
- Commercial Areas
- Industrial Areas
- Taxlot Lines
- Buildings and Structures
- 22500 Site Addresses
- Metro UGB
- Parks
- Open Space
- Other City Property
- Public, Quasi-P, or Special Use
- Unimproved Right of Way
- Pavement White
- Street Tree Inventory - APWA
- Private Access
- ~ Streams
- ~ Rivers
- Ponds
- Paths and Trails
- 97068 Zip Codes
- ~ Swales and Raingardens
- ~ Wetland Inventory 2005 G5
- Heritage Trees  
*Verify with City Arborist*



This product is for informational purposes and may not have been prepared for, or be suitable for legal, engineering, or surveying purposes. Users of this information should review or consult the primary data and information sources to ascertain the usability of the information. Map and data: West Linn GIS, Metro RLIS, Clackamas County GIS



# West Linn Street and Address Map

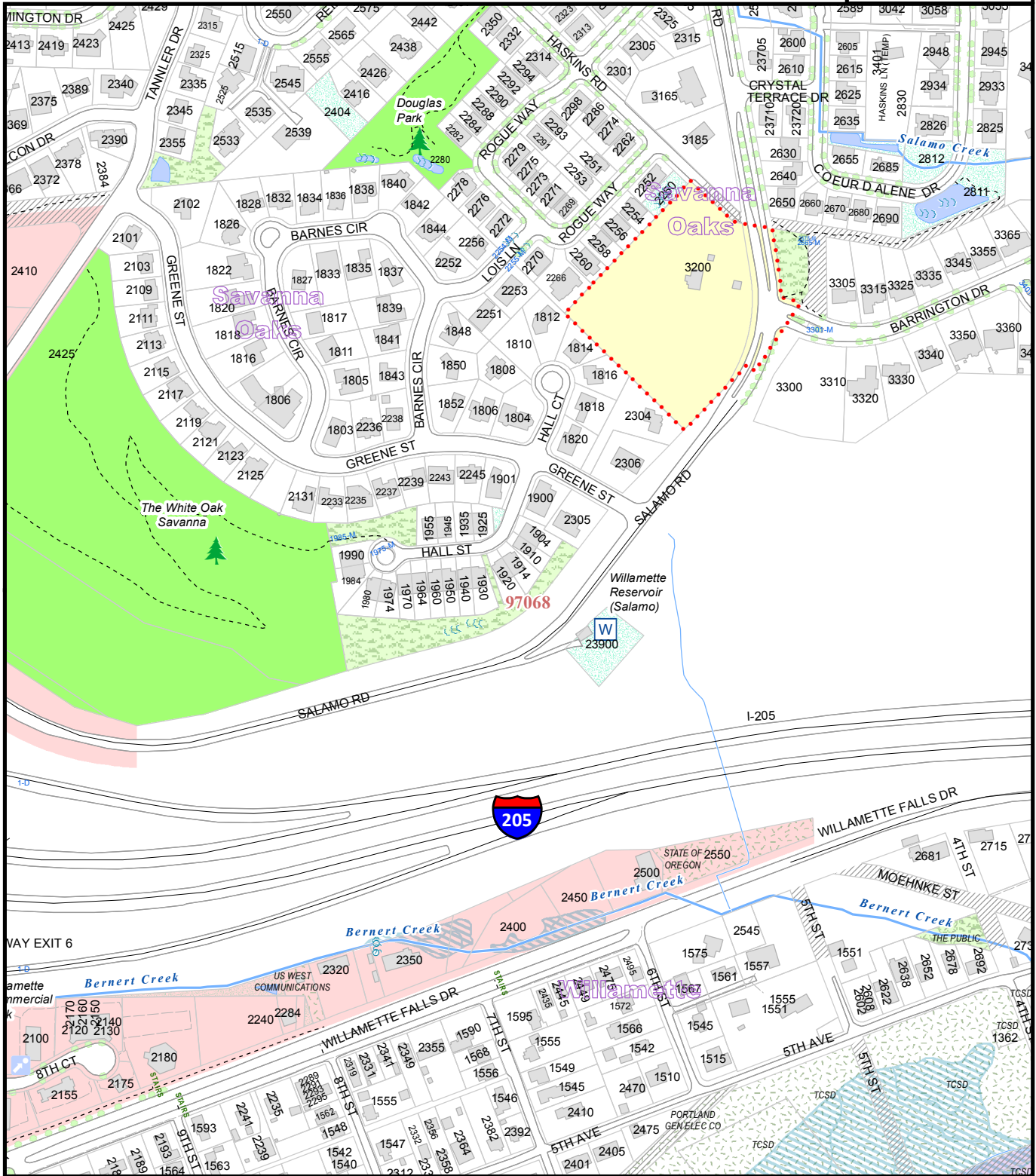
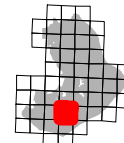
CITY OF WEST LINN PUBLIC WORKS - GEOGRAPHIC INFORMATION SYSTEM (GIS)

# 5432

T.R. Section: 2s1e35d

2018 Publication

SEE MAP 5332



SEE MAP 5431

SEE MAP 5433

ATLAS2018\_ALLPAGES\_V106\_CRC.MXD | KAHA, GISP, KAHA | 3/28/2018

SEE MAP 5532

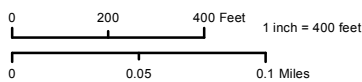
GIS Data Coordinate System: NAD 1983 HARN StatePlane Oregon North FIPS 3601 Feet Intl

City GIS web maps: [westlinnoregon.gov/maps](http://westlinnoregon.gov/maps)


### Legend

For a detailed map legend, see the first page of this atlas.

- West Linn City Limits
- Unincorporated Areas
- Other Unincorporated Cities
- Commercial Areas
- Industrial Areas
- Taxlot Lines
- Buildings and Structures
- 22500 Site Addresses
- Metro UGB
- Parks
- Open Space
- Other City Property
- Public, Quasi-P, or Special Use
- Unimproved Right of Way
- Pavement White
- Street Tree Inventory - APWA
- Private Access
- Streams
- Rivers
- Ponds
- Paths and Trails
- 97068 Zip Codes
- Swales and Raingardens
- Wetland Inventory 2005 G5
- Heritage Trees  
*Verify with City Arborist*



This product is for informational purposes and may not have been prepared for, or be suitable for, legal, engineering, or surveying purposes. Users of this information should review or consult the primary data and information sources to ascertain the usability of the information. Map and data: West Linn GIS, Metro RLIS, Clackamas County GIS



CITY OF  
**West Linn**  
Geographic Information System (GIS)



# West Linn Street and Address Map

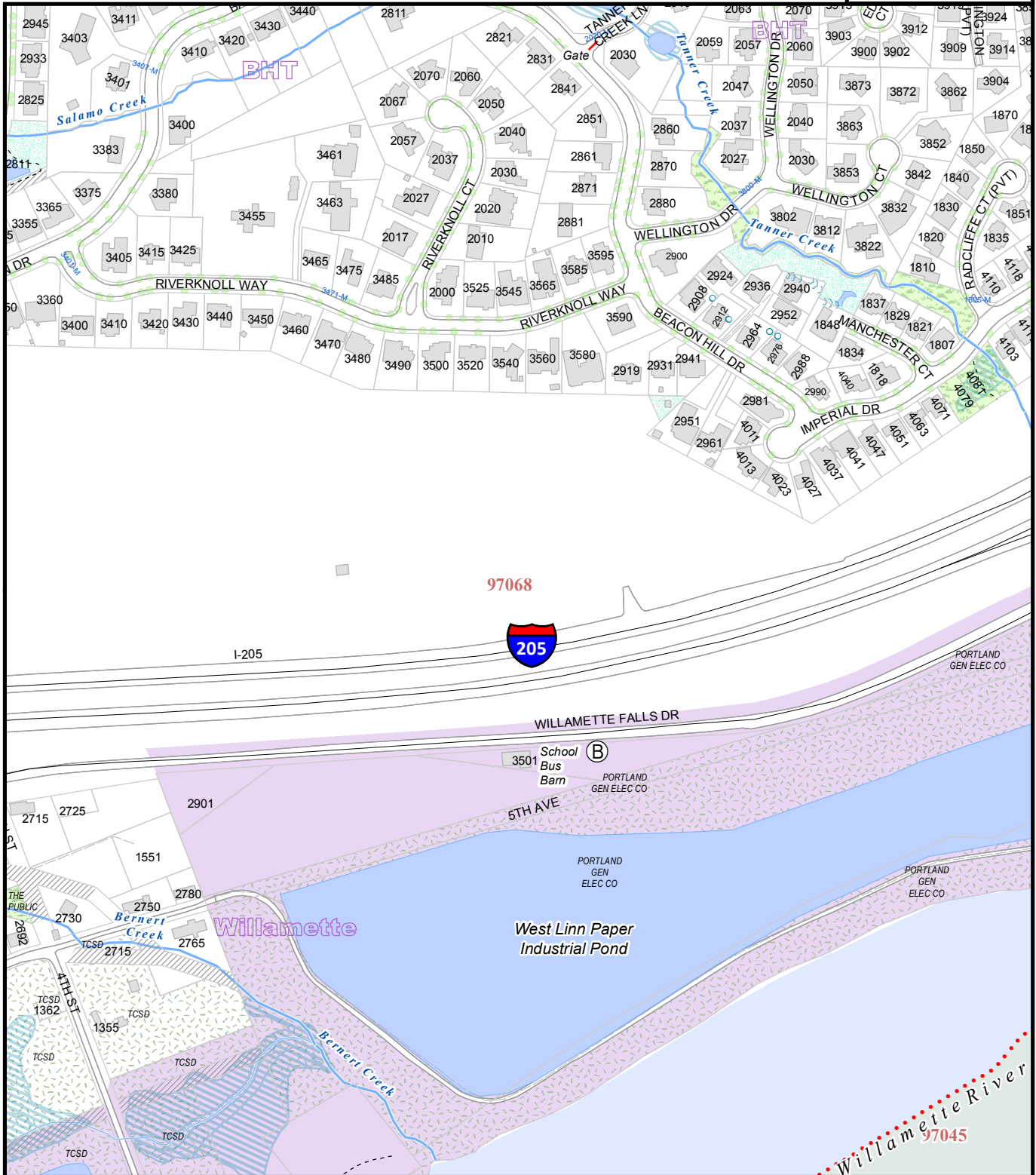
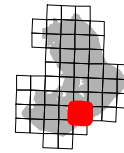
CITY OF WEST LINN PUBLIC WORKS - GEOGRAPHIC INFORMATION SYSTEM (GIS)

# 5433

T.R. Section: 2s1e36c

2018 Publication

SEE MAP 5333



SEE MAP 5432

SEE MAP 5434

ATLAS2018\_ALLPAGES\_V106\_CRC.MXD | KAHA, GISP, KAHA | 3/28/2018

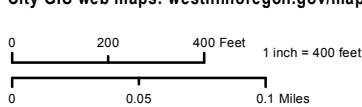
SEE MAP 5533

GIS Data Coordinate System: NAD 1983 HARN StatePlane Oregon North FIPS 3601 Feet Intl

City GIS web maps: [westlinnoregon.gov/maps](http://westlinnoregon.gov/maps)


### Legend

For a detailed map legend, see the first page of this atlas.



- West Linn City Limits
- Unincorporated Areas
- Other Unincorporated Cities
- Commercial Areas
- Industrial Areas
- Taxlot Lines
- Buildings and Structures
- 22500 Site Addresses
- Metro UGB
- Parks
- Open Space
- Other City Property
- Public, Quasi-P, or Special Use
- Unimproved Right of Way
- Pavement White
- Street Tree Inventory - APWA
- Private Access
- Streams
- Rivers
- Ponds
- Swales and Raingardens
- Wetland Inventory 2005 G5
- Heritage Trees  
*Verify with City Arborist*
- Paths and Trails
- 97068 Zip Codes

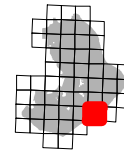
This product is for informational purposes and may not have been prepared for, or be suitable for legal, engineering, or surveying purposes. Users of this information should review or consult the primary data and information sources to ascertain the usability of the information. Map and data: West Linn GIS, Metro RLIS, Clackamas County GIS



CITY OF  
**West Linn**  
Geographic Information System (GIS)

# West Linn Street and Address Map

CITY OF WEST LINN PUBLIC WORKS - GEOGRAPHIC INFORMATION SYSTEM (GIS)

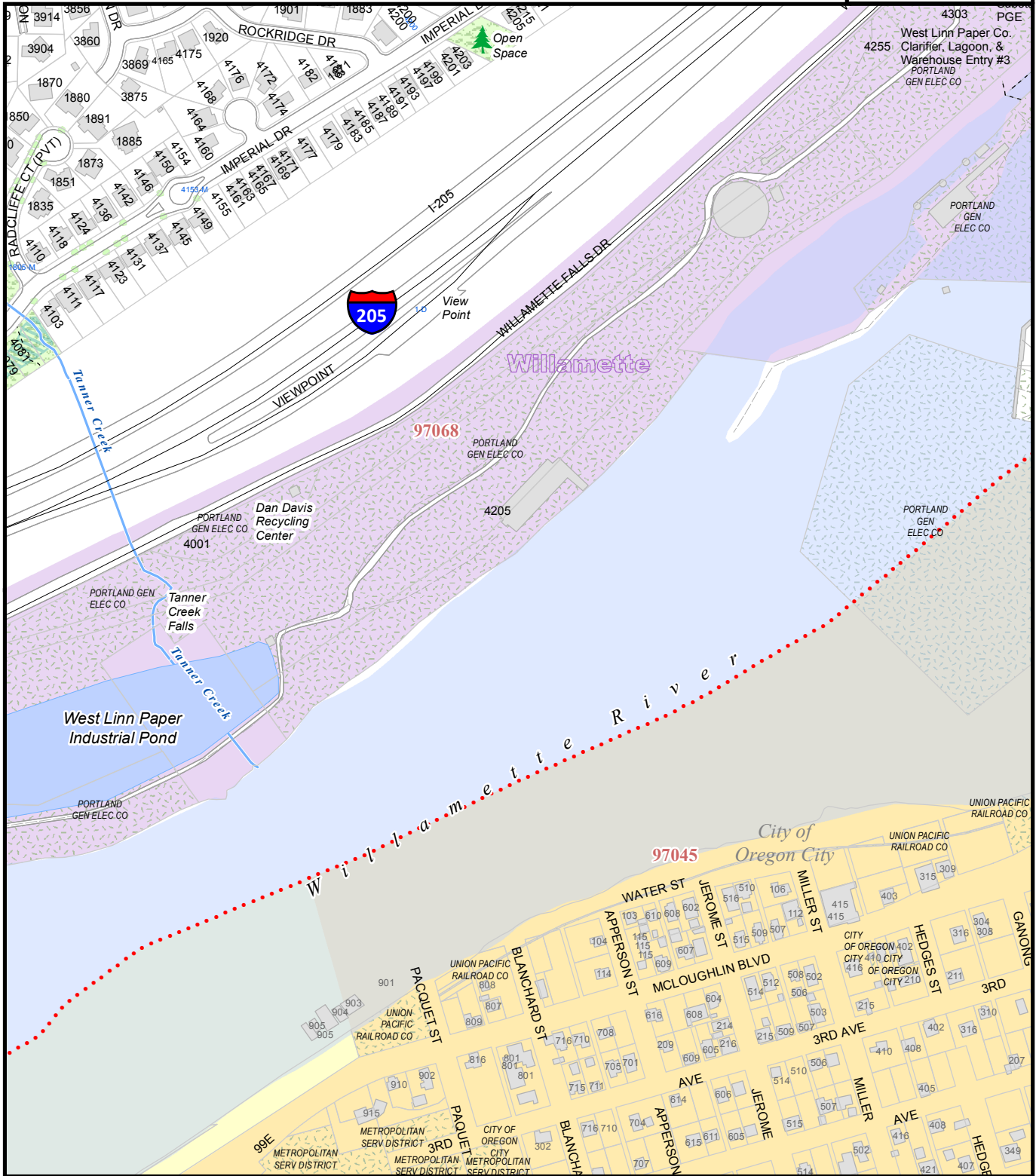


# 5434

T.R. Section: 2s1e36d

2018 Publication

SEE MAP 5334



SEE MAP 5433

SEE MAP 5435

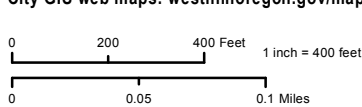
ATLAS2018\_ALLPAGES\_V106\_CRC.MXD | KAHA, GISP, KAHA | 3/28/2018

GIS Data Coordinate System: NAD 1983 HARN StatePlane Oregon North FIPS 3601 Feet Intl

City GIS web maps: [westlinnoregon.gov/maps](http://westlinnoregon.gov/maps)


### Legend

For a detailed map legend, see the first page of this atlas.



- West Linn City Limits
- Unincorporated Areas
- Other Unincorporated Cities
- Commercial Areas
- Industrial Areas
- Taxlot Lines
- Buildings and Structures
- 22500 Site Addresses
- Metro UGB
- Parks
- Open Space
- Other City Property
- Public, Quasi-P, or Special Use
- Unimproved Right of Way
- Pavement White
- Street Tree Inventory - APWA
- Private Access
- ~ Streams
- ~ Rivers
- Ponds
- Paths and Trails
- 97068 Zip Codes
- Swales and Raingardens
- Wetland Inventory 2005 G5
- Heritage Trees  
*Verify with City Arborist*

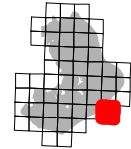
This product is for informational purposes and may not have been prepared for, or be suitable for legal, engineering, or surveying purposes. Users of this information should review or consult the primary data and information sources to ascertain the usability of the information. Map and data: West Linn GIS, Metro RLIS, Clackamas County GIS



CITY OF  
**West Linn**  
Geographic Information System (GIS)

# West Linn Street and Address Map

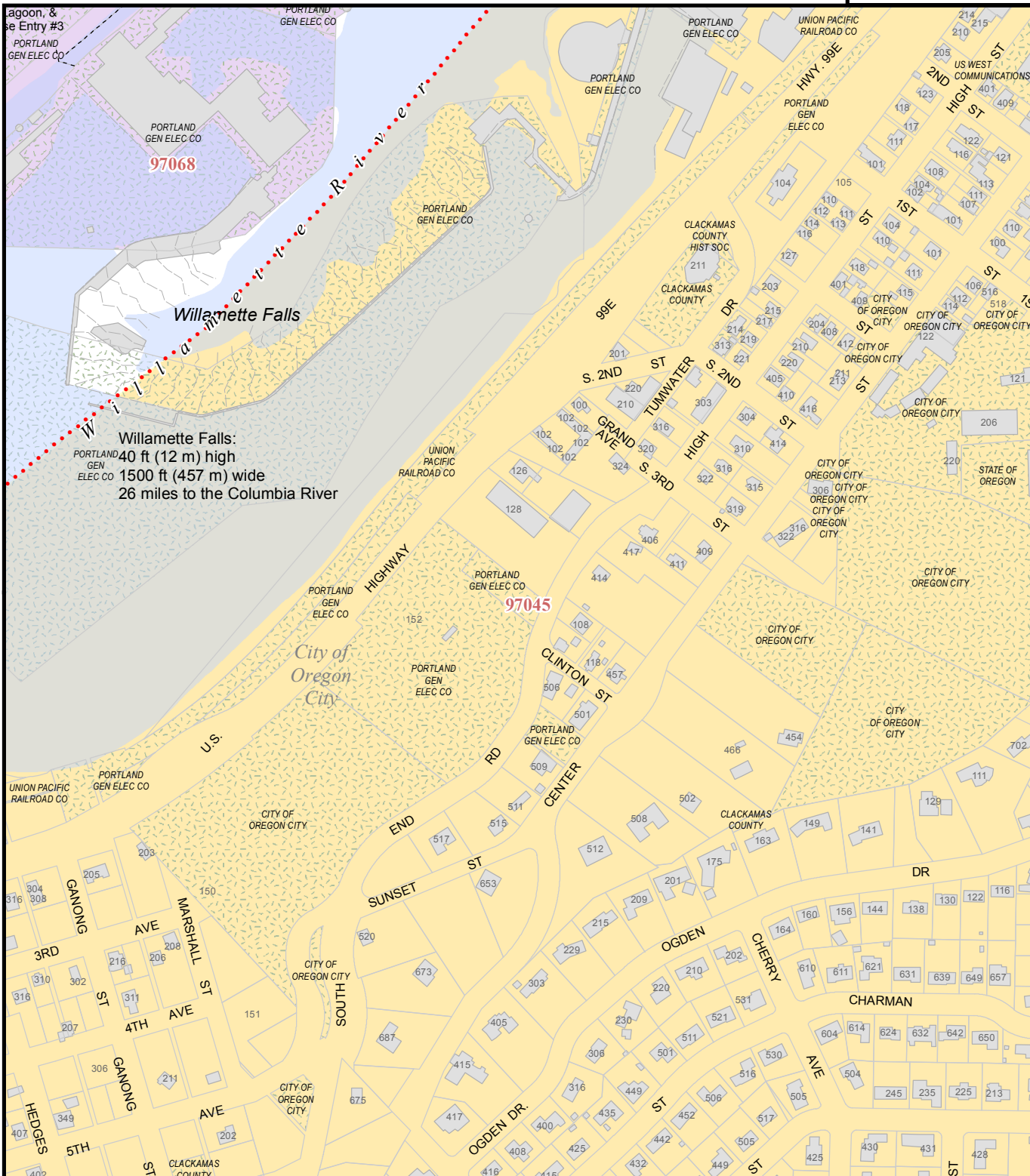
CITY OF WEST LINN PUBLIC WORKS - GEOGRAPHIC INFORMATION SYSTEM (GIS)



**5435**  
T.R. Section: 2s2e31c

2018 Publication

SEE MAP 5335



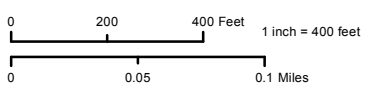
**Willamette Falls:**  
40 ft (12 m) high  
1500 ft (457 m) wide  
26 miles to the Columbia River

SEE MAP 5434

ATLAS2018\_ALLPAGES\_V106\_CRC.MXD | KAHA, GISP, KAHA | 3/28/2018


GIS Data Coordinate System: NAD 1983 HARN StatePlane Oregon North FIPS 3601 Feet Int

City GIS web maps: [westlinnoregon.gov/maps](http://westlinnoregon.gov/maps)



**Legend**

- West Linn City Limits
- Unincorporated Areas
- Other Unincorporated Cities
- Commercial Areas
- Industrial Areas
- Taxlot Lines
- Buildings and Structures
- 22500 Site Addresses
- Metro UGB
- Parks
- Open Space
- Other City Property
- Public, Quasi-P, or Special Use
- Unimproved Right of Way
- Pavement White
- Street Tree Inventory - APWA
- Private Access
- Streams
- Rivers
- Ponds
- Paths and Trails
- 97068 Zip Codes
- Swales and Raingardens
- Wetland Inventory 2005 G5
- Heritage Trees  
*Verify with City Arborist*

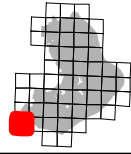


This product is for informational purposes and may not have been prepared for, or be suitable for legal, engineering, or surveying purposes. Users of this information should review or consult the primary data and information sources to ascertain the usability of the information. Map and data: West Linn GIS, Metro RLIS, Clackamas County GIS

CITY OF  
**West Linn**  
Geographic Information System (GIS)

# West Linn Street and Address Map

CITY OF WEST LINN PUBLIC WORKS - GEOGRAPHIC INFORMATION SYSTEM (GIS)

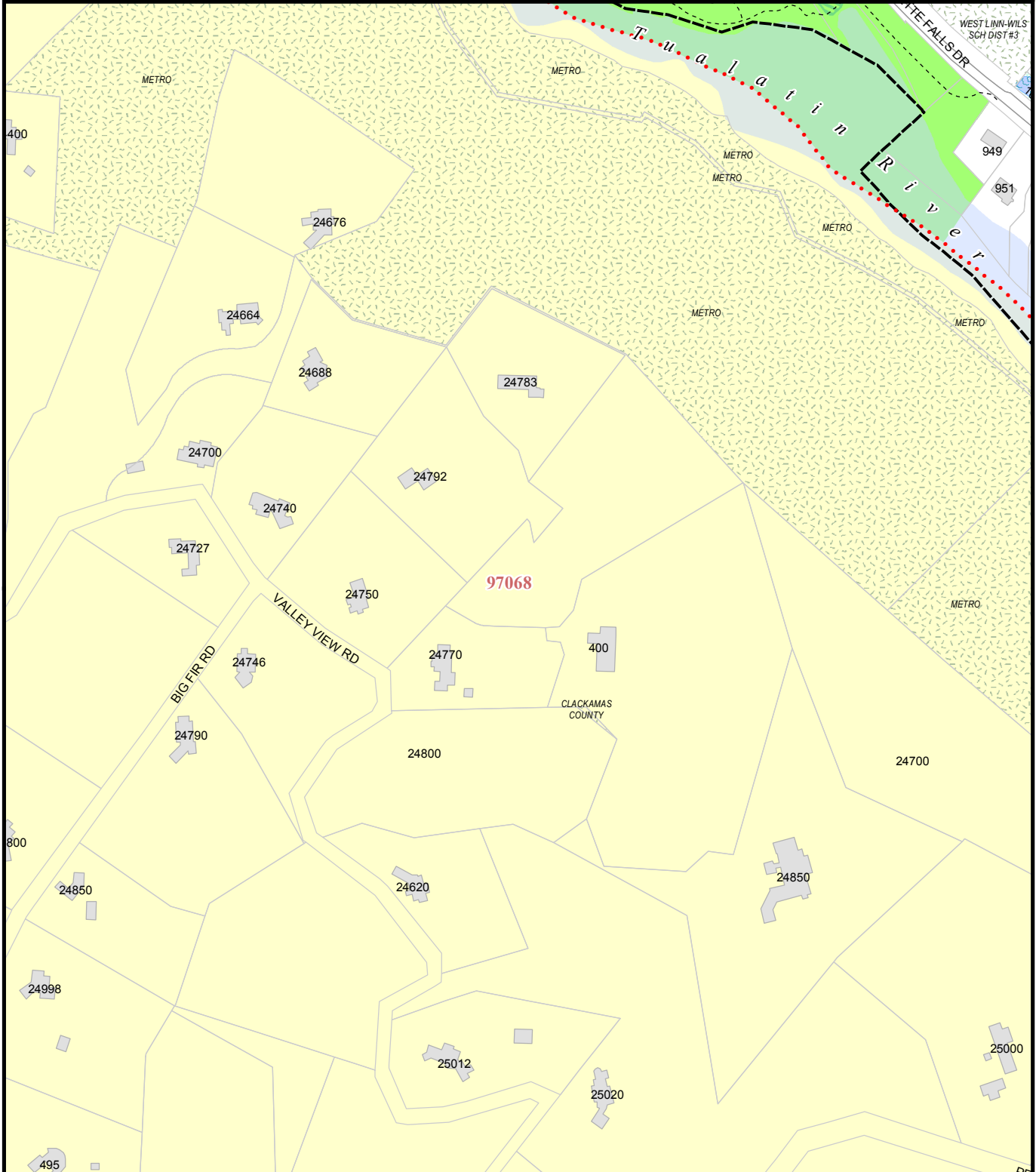


**5529**  
T.R. Section: 3s1e03b

2018 Publication

SEE MAP 5429

SEE MAP 5530

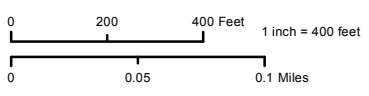


ATLAS2018\_ALLPAGES\_V106\_CRC.MXD | KAHA, GISP, KAHA | 3/28/2018


GIS Data Coordinate System: NAD 1983 HARN StatePlane Oregon North FIPS 3601 Feet Intl

City GIS web maps: [westlinnoregon.gov/maps](http://westlinnoregon.gov/maps)

**Legend** For a detailed map legend, see the first page of this atlas.



- West Linn City Limits
- Unincorporated Areas
- Other Uninc Cities
- Commercial Areas
- Industrial Areas
- Taxlot Lines
- Buildings and Structures
- 22500 Site Addresses
- Metro UGB
- Parks
- Open Space
- Other City Property
- Public, Quasi-P, or Special Use
- Unimproved Right of Way
- Pavement White
- Street Tree Inventory - APWA
- Private Access
- Streams
- Rivers
- Ponds
- Paths and Trails
- 97068 Zip Codes
- Swales and Raingardens
- Wetland Inventory 2005 G5
- Heritage Trees  
*Verify with City Arborist*



This product is for informational purposes and may not have been prepared for, or be suitable for legal, engineering, or surveying purposes. Users of this information should review or consult the primary data and information sources to ascertain the usability of the information. Map and data: West Linn GIS, Metro RLIS, Clackamas County GIS

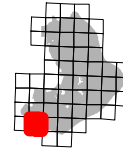


# West Linn Street and Address Map

CITY OF WEST LINN PUBLIC WORKS - GEOGRAPHIC INFORMATION SYSTEM (GIS)

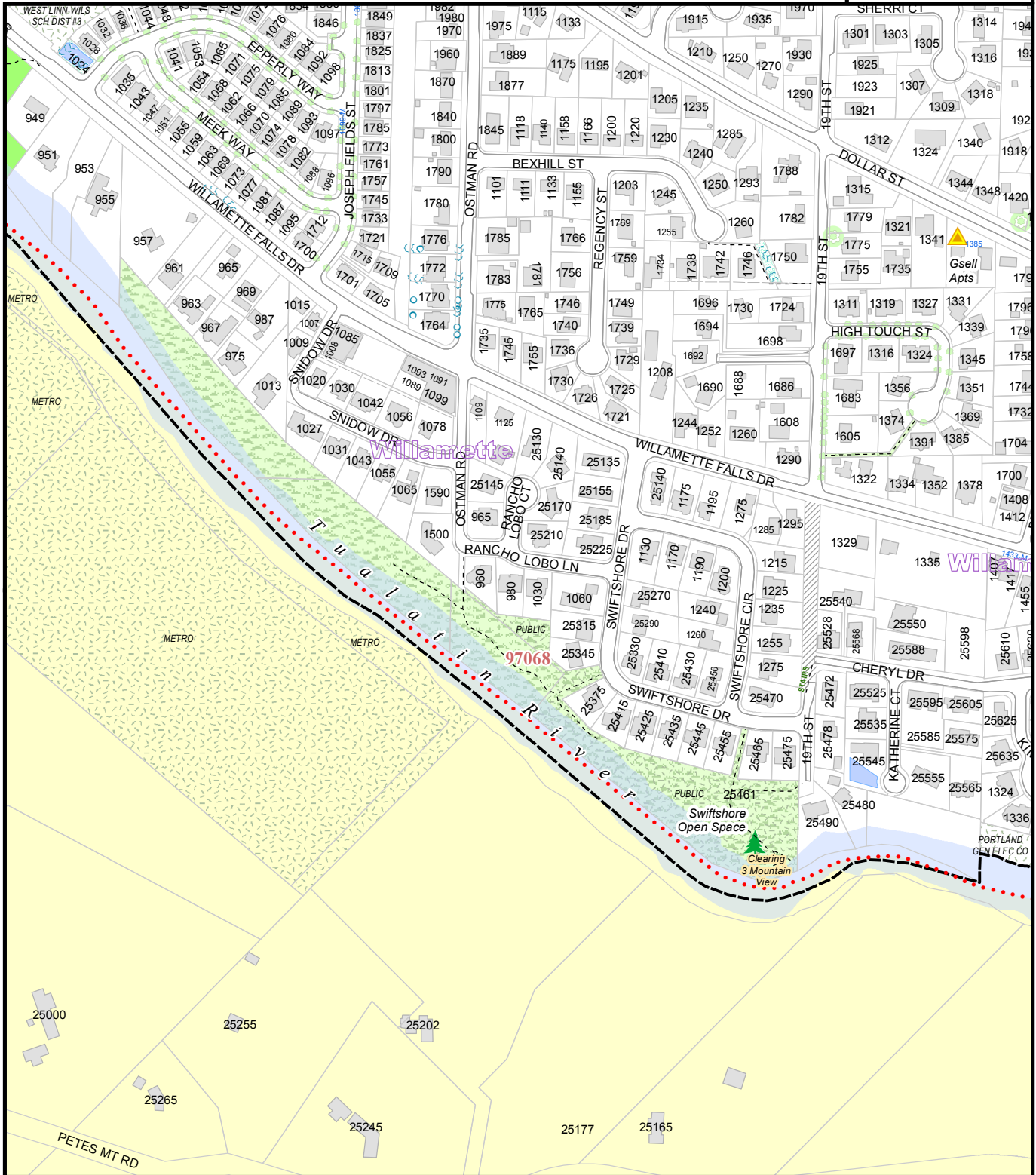
# 5530

T.R.Section: 3s1e03a



2018 Publication

SEE MAP 5430



SEE MAP 5529

SEE MAP 5531

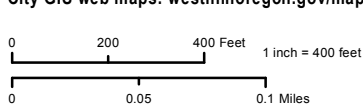
ATLAS2018\_ALLPAGES\_V106\_CRC.MXD | KAHA, GISP, KAHA | 3/28/2018

GIS Data Coordinate System: NAD 1983 HARN StatePlane Oregon North FIPS 3601 Feet Intl

City GIS web maps: [westlinnoregon.gov/maps](http://westlinnoregon.gov/maps)


### Legend

For a detailed map legend, see the first page of this atlas.



- West Linn City Limits
- Unincorporated Areas
- Other Unincorporated Cities
- Commercial Areas
- Industrial Areas
- Taxlot Lines
- Buildings and Structures
- 22500 Site Addresses
- Metro UGB
- Parks
- Open Space
- Other City Property
- Public, Quasi-P, or Special Use
- Unimproved Right of Way
- Pavement White
- Street Tree Inventory - APWA
- Private Access
- ~ Streams
- ~ Rivers
- Ponds
- ~ Swales and Raingardens
- ~ Wetland Inventory 2005 G5
- Heritage Trees  
*Verify with City Arborist*
- Paths and Trails
- 97068 Zip Codes

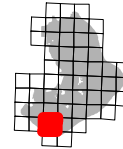
This product is for informational purposes and may not have been prepared for, or be suitable for legal, engineering, or surveying purposes. Users of this information should review or consult the primary data and information sources to ascertain the usability of the information. Map and data: West Linn GIS, Metro RLIS, Clackamas County GIS



CITY OF  
**West Linn**  
Geographic Information System (GIS)

# West Linn Street and Address Map

CITY OF WEST LINN PUBLIC WORKS - GEOGRAPHIC INFORMATION SYSTEM (GIS)

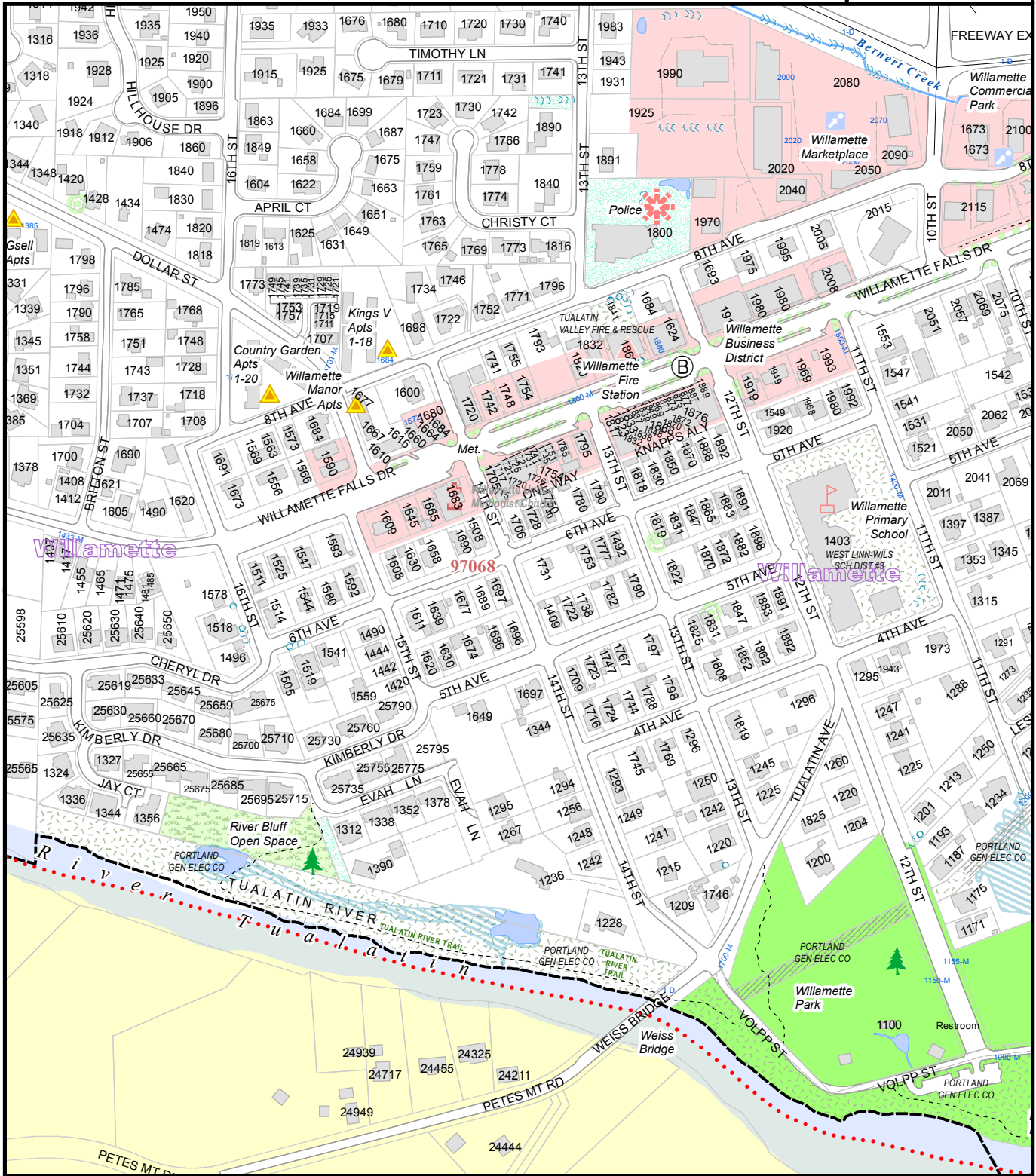


# 5531

T.R. Section: 3s1e02b

2018 Publication

SEE MAP 5431



SEE MAP 5530

SEE MAP 5532

ATLAS2018\_ALLPAGES\_V106\_CRC.MXD | KAHA, GISP, KAHA | 3/28/2018

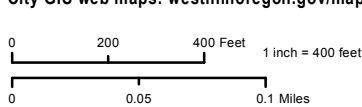
SEE MAP 5631

GIS Data Coordinate System: NAD 1983 HARN StatePlane Oregon North FIPS 3601 Feet Intl

City GIS web maps: [westlinnoregon.gov/maps](http://westlinnoregon.gov/maps)


### Legend

For a detailed map legend, see the first page of this atlas.



- West Linn City Limits
- Unincorporated Areas
- Other Uninc Cities
- Commercial Areas
- Industrial Areas
- Taxlot Lines
- Buildings and Structures
- 22500 Site Addresses
- Metro UGB
- Parks
- Open Space
- Other City Property
- Public, Quasi-P, or Special Use
- Unimproved Right of Way
- Pavement White
- Street Tree Inventory - APWA
- Private Access
- ~ Streams
- ~ Rivers
- Ponds
- Paths and Trails
- 97068 Zip Codes
- ~ Swales and Raingardens
- ~ Wetland Inventory 2005 G5
- Heritage Trees  
*Verify with City Arborist*

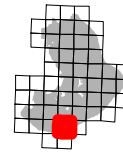
This product is for informational purposes and may not have been prepared for, or be suitable for legal, engineering, or surveying purposes. Users of this information should review or consult the primary data and information sources to ascertain the usability of the information. Map and data: West Linn GIS, Metro RLIS, Clackamas County GIS



CITY OF  
**West Linn**  
Geographic Information System (GIS)

# West Linn Street and Address Map

CITY OF WEST LINN PUBLIC WORKS - GEOGRAPHIC INFORMATION SYSTEM (GIS)

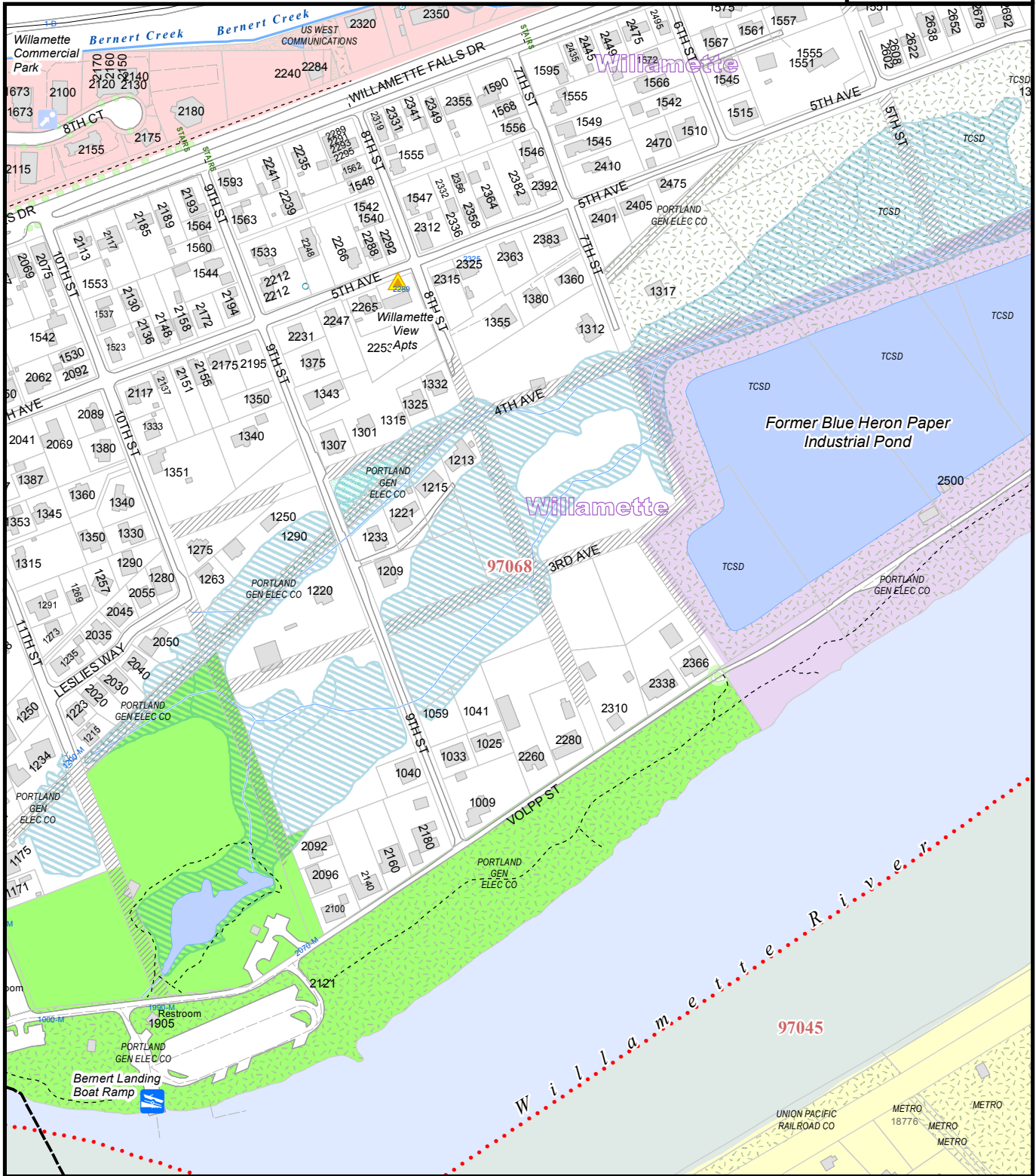


# 5532

T.R. Section: 3s1e02a

2018 Publication

SEE MAP 5432



SEE MAP 5531

SEE MAP 5533

ATLAS2018\_ALLPAGES\_V106\_CRC.MXD | KAHA, GISP, KAHA | 3/28/2018

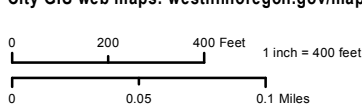
SEE MAP 5632

GIS Data Coordinate System: NAD 1983 HARN StatePlane Oregon North FIPS 3601 Feet Intl

City GIS web maps: [westlinnoregon.gov/maps](http://westlinnoregon.gov/maps)


### Legend

For a detailed map legend, see the first page of this atlas.



- West Linn City Limits
- Unincorporated Areas
- Other Unincorporated Cities
- Commercial Areas
- Industrial Areas
- Taxlot Lines
- Buildings and Structures
- 22500 Site Addresses
- Metro UGB
- Parks
- Open Space
- Other City Property
- Public, Quasi-P, or Special Use
- Unimproved Right of Way
- Pavement White
- Street Tree Inventory - APWA
- Private Access
- ~ Streams
- ~ Rivers
- Ponds
- Paths and Trails
- 97068 Zip Codes
- ~ Swales and Raingardens
- ~ Wetland Inventory 2005 G5
- Heritage Trees  
*Verify with City Arborist*

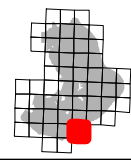
This product is for informational purposes and may not have been prepared for, or be suitable for legal, engineering, or surveying purposes. Users of this information should review or consult the primary data and information sources to ascertain the usability of the information. Map and data: West Linn GIS, Metro RLIS, Clackamas County GIS



CITY OF  
**West Linn**  
Geographic Information System (GIS)

# West Linn Street and Address Map

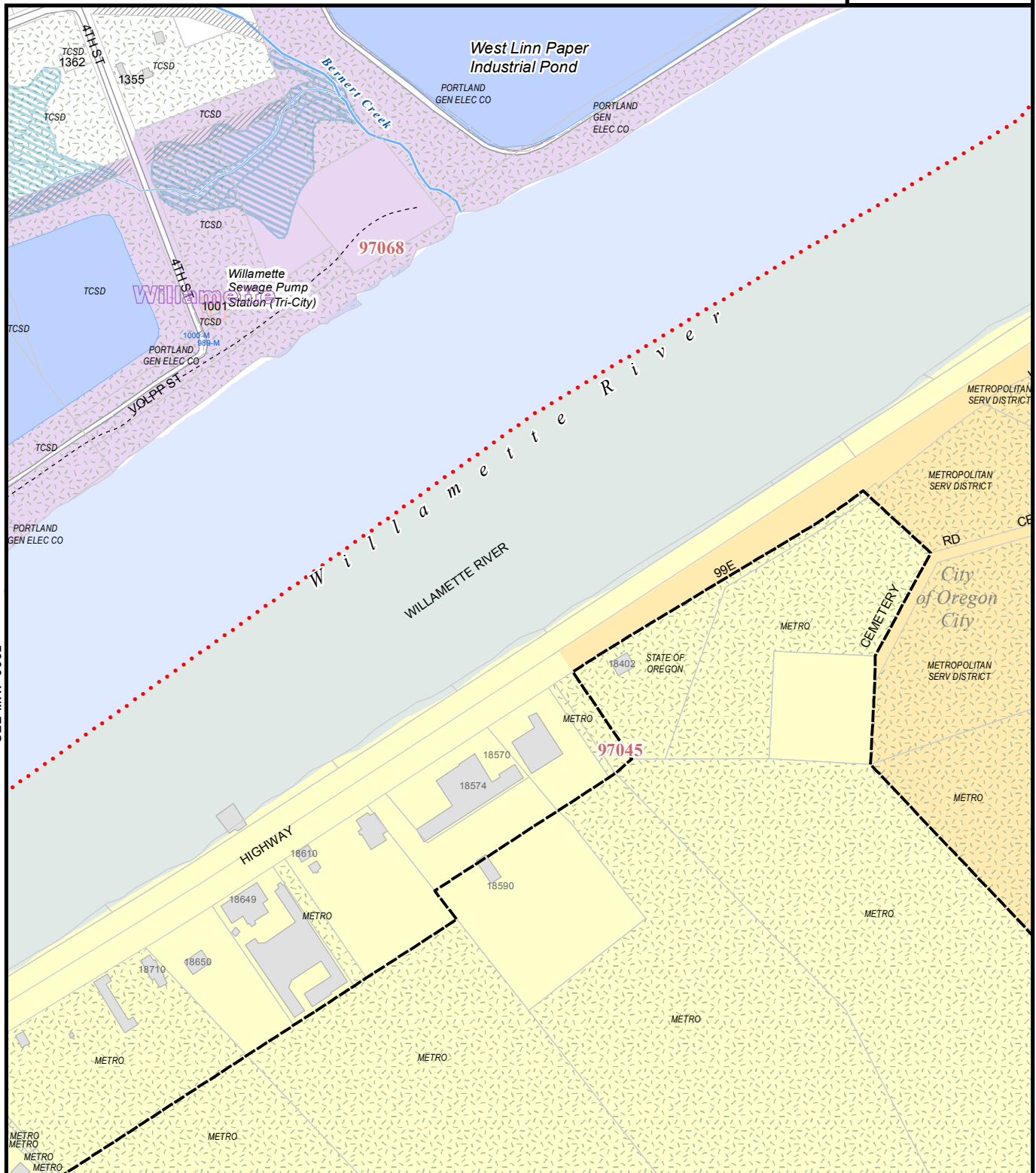
CITY OF WEST LINN PUBLIC WORKS - GEOGRAPHIC INFORMATION SYSTEM (GIS)



**5533**  
T.R. Section: 3s1e01b

2018 Publication

SEE MAP 5433



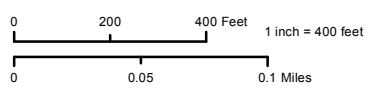
SEE MAP 5532

ATLAS2018\_ALLPAGES\_V106\_CRC.MXD | KAHA, GISP, KAHA | 3/28/2018

GIS Data Coordinate System: NAD 1983 HARN StatePlane Oregon North FIPS 3601 Feet Intl

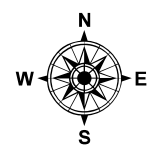
City GIS web maps: [westlinnoregon.gov/maps](http://westlinnoregon.gov/maps)

**Legend** For a detailed map legend, see the first page of this atlas.



- West Linn City Limits
- Unincorporated Areas
- Other Unincorporated Cities
- Commercial Areas
- Industrial Areas
- Taxlot Lines
- Buildings and Structures
- 22500 Site Addresses
- Metro UGB
- Parks
- Open Space
- Other City Property
- Public, Quasi-P, or Special Use
- Unimproved Right of Way
- Pavement White
- Street Tree Inventory - APWA
- Private Access
- Streams
- Rivers
- Ponds
- Paths and Trails
- 97068 Zip Codes
- Swales and Raingardens
- Wetland Inventory 2005 G5
- Heritage Trees  
*Verify with City Arborist*

This product is for informational purposes and may not have been prepared for, or be suitable for legal, engineering, or surveying purposes. Users of this information should review or consult the primary data and information sources to ascertain the usability of the information. Map and data: West Linn GIS, Metro RLIS, Clackamas County GIS



CITY OF  
**West Linn**  
Geographic Information System (GIS)



# West Linn Street and Address Map

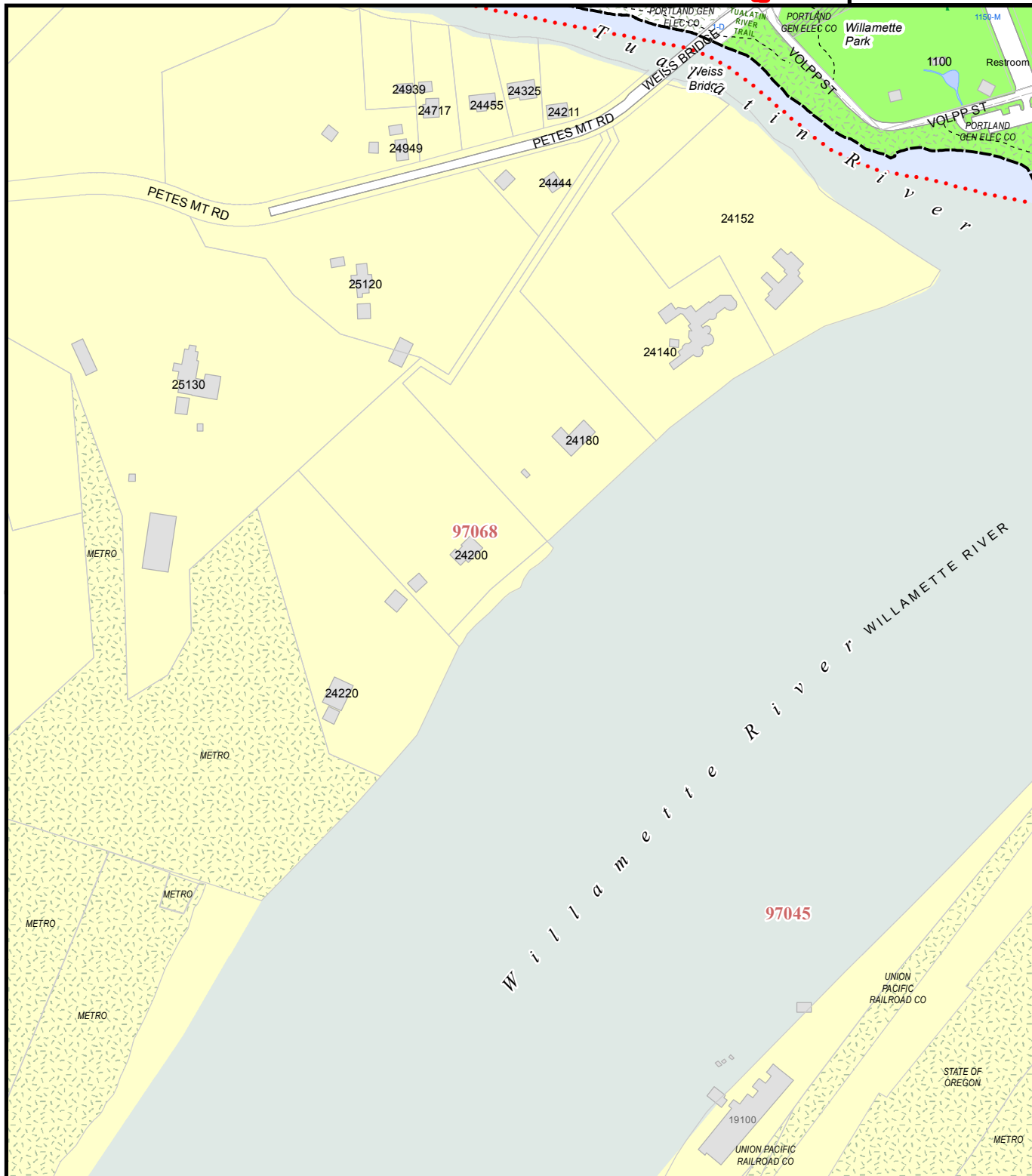
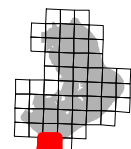
CITY OF WEST LINN PUBLIC WORKS - GEOGRAPHIC INFORMATION SYSTEM (GIS)

# 5631

T.R. Section: 3s1e02c

2018 Publication

SEE MAP 5531



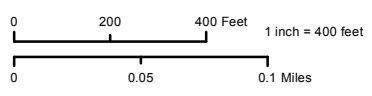
SEE MAP 5632

ATLAS2018\_ALLPAGES\_V106\_CRC.MXD | KAHA, GISP, KAHA | 3/28/2018

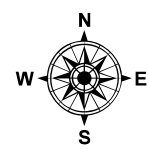
GIS Data Coordinate System: NAD 1983 HARN StatePlane Oregon North FIPS 3601 Feet Intl

City GIS web maps: [westlinnoregon.gov/maps](http://westlinnoregon.gov/maps)

**Legend** For a detailed map legend, see the first page of this atlas.



- West Linn City Limits
- Unincorporated Areas
- Other Unincorporated Cities
- Commercial Areas
- Industrial Areas
- Taxlot Lines
- Buildings and Structures
- 22500 Site Addresses
- Metro UGB
- Parks
- Open Space
- Other City Property
- Public, Quasi-P, or Special Use
- Unimproved Right of Way
- Pavement White
- Street Tree Inventory - APWA
- Private Access
- ~ Streams
- Rivers
- Ponds
- Paths and Trails
- 97068 Zip Codes
- Swales and Raingardens
- Wetland Inventory 2005 G5
- Heritage Trees  
*Verify with City Arborist*



This product is for informational purposes and may not have been prepared for, or be suitable for legal, engineering, or surveying purposes. Users of this information should review or consult the primary data and information sources to ascertain the usability of the information. Map and data: West Linn GIS, Metro RLIS, Clackamas County GIS

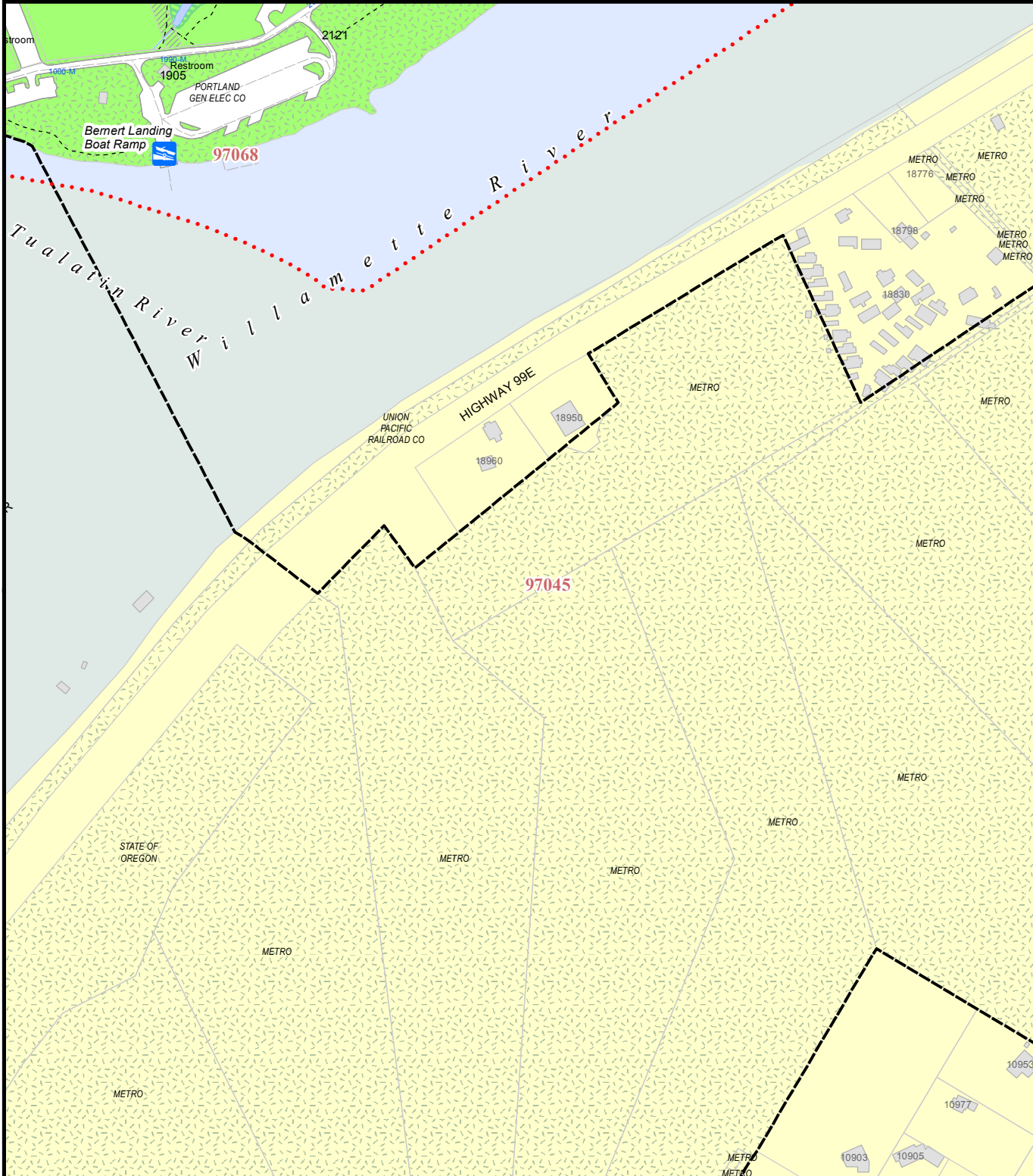
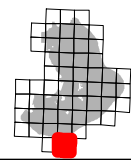


# West Linn Street and Address Map

CITY OF WEST LINN PUBLIC WORKS - GEOGRAPHIC INFORMATION SYSTEM (GIS)

2018 Publication

SEE MAP 5532



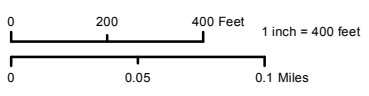
SEE MAP 5631

ATLAS2018\_ALLPAGES\_V106\_CRC.MXD | KAHA, GISP, KAHA | 3/28/2018

GIS Data Coordinate System: NAD 1983 HARN StatePlane Oregon North FIPS 3601 Feet Intl

City GIS web maps: [westlinnoregon.gov/maps](http://westlinnoregon.gov/maps)

**Legend** For a detailed map legend, see the first page of this atlas.



- ⋯ West Linn City Limits
- Unincorporated Areas
- Other Unincorporated Cities
- Commercial Areas
- Industrial Areas
- Taxlot Lines
- Buildings and Structures
- 22500 Site Addresses
- Metro UGB
- Parks
- Open Space
- Other City Property
- Public, Quasi-P, or Special Use
- Unimproved Right of Way
- Pavement White
- Street Tree Inventory - APWA
- Private Access
- Streams
- Rivers
- Ponds
- Swales and Raingardens
- Wetland Inventory 2005 G5
- Heritage Trees  
*Verify with City Arborist*
- Paths and Trails
- 97068 Zip Codes

This product is for informational purposes and may not have been prepared for, or be suitable for legal, engineering, or surveying purposes. Users of this information should review or consult the primary data and information sources to ascertain the usability of the information. Map and data: West Linn GIS, Metro RLIS, Clackamas County GIS

