

# Color Key and Map Index

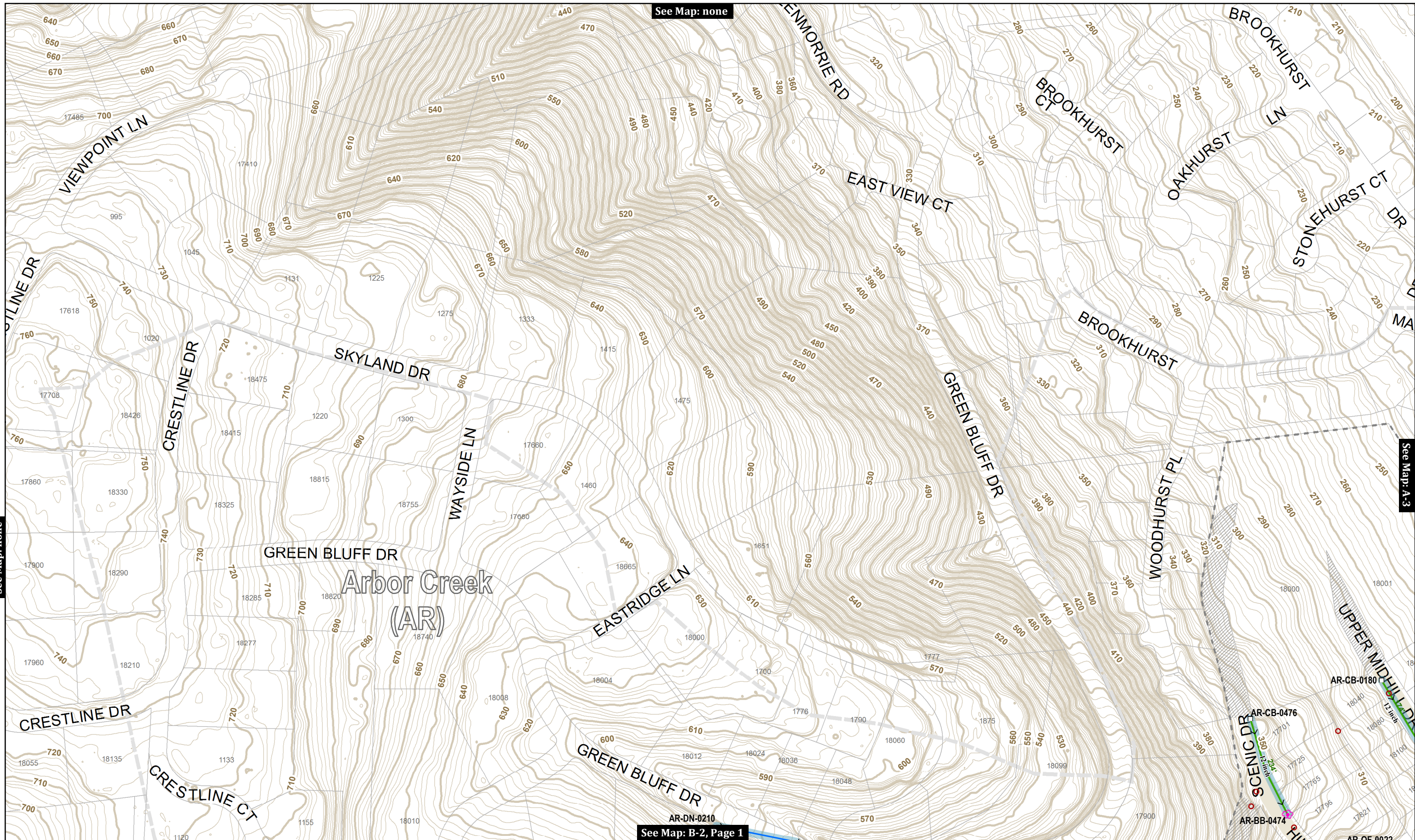
COLOR	BASIN NAME AND CODE	MAP NUMBERS
	Arbor Creek (AR)	A-2, A-3, A-4, B-2, B-3, B-4, C-2
	Barlow Creek (BA)	G-4, G-5, G-6, H-4, H-5, I-4, I-5
	Bernert Creek (BE)	K-2, K-3, L-2, L-3, L-4, M-2, M-3, M-4, N-2, N-3, N-4, O-3
	Bolton Creek (BO)	G-5, G-6, H-5, H-6, I-4, I-5
	Cascade Springs Pond Creek (CS)	H-6, I-6, I-7, J-6
	Dollar Creek (DO)	M-1, M-2, N-1, N-2
	Fern Creek (FN)	A-3, A-4, B-4, C-3, C-4, D-2, D-3, E-2, E-3, F-2
	Fritchie Creek (FR)	G-3, H-3, I-3, J-2, J-3, K-1, K-2
	Gans Creek (GS)	D-3, D-4, E-3, E-4
	Heron Creek (HE)	D-4, D-5, E-4, E-5, F-4
	Hidden Springs Creek (HS)	E-3, E-4, F-3, F-4
	McLean Creek (MC)	I-5, I-6, I-7, J-5, J-6, J-7, K-5, K-6
	Maddax Creek (MX)	H-5, H-6, I-5, I-6
	Mary S. Young Creek (MY)	E-5, F-3, F-4, F-5, G-3, G-4, G-5, H-3, H-4
	Robin Creek (RB)	C-3, C-4, D-3, D-4, E-3
	Robinwood Creek (RW)	B-2, B-3, B-4, C-2, C-3, C-4, D-2, D-3
	Salamo Creek (SA)	I-3, J-3, K-3, K-4, L-3, L-4
	Summerlinn Creek (SL)	J-2, J-3, K-1, K-2, K-3, L-1, L-2, L-3, M-1, M-2
	Sunset Creek (SS)	J-5, K-5, K-6, L-5, L-6
	Tanner Creek (TA)	G-3, H-3, H-4, I-3, I-4, I-5, J-3, J-4, J-5, K-3, K-4, K-5, L-4, L-5, M-4, M-5
	Trillium Creek (TR)	A-4, B-4, C-4, C-5, D-4, D-5, E-2, E-3, E-4, F-2, F-3, F-4, G-3
	Tualatin River (TU)	K-1, L-1, M-1, N-1, N-2, N-3, O-1, O-2, O-3
	Upper Tualatin River (UT)	C-2, D-2, E-2, F-2, F-3, G-3
	Willamette River (WR)	A-4, B-4, B-5, C-4, C-5, D-5, E-4, E-5, F-4, F-5, F-6, G-5, G-6, H-5, H-6, H-7, I-6, I-7, J-6, J-7, K-5, K-6, K-7, L-4, L-5, L-6, M-4, M-5, N-2, N-3, N-4, O-3

Individual Detailed Map Pages  
**M-5** Map Number (Refers to Map Edge Letter-Number)  
 65 Page Number

This product is for informational purposes and may not have been prepared for, or be suitable for legal, engineering, or surveying purposes. Users of this information should review or consult the primary data and information sources to ascertain the usability of the information.

MAP PRODUCED BY WEST LINN GIS  
 APRIL 2018  
 Map Created: 4/3/2018  
 GIS Data Coordinate System:  
 NAD 1983 HARN StatePlane Oregon North FIPS 3601 Feet Intl  
 GIS\STORMWATER\_2\STORMWATER\_CLEANING\_MAPS\  
 STORMWATER\_CLEANING\_MAP\_INDEX\_201803.MXD | KAH

Notes:



This product is for informational purposes and may not have been prepared for, or be suitable for legal, engineering, or surveying purposes. Users of this information should review or consult the primary data and information sources to ascertain the usability of the information.

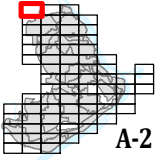
MAP PRODUCED BY WEST LINN GIS  
 APRIL 2018  
 Map Created: 4/2/2018  
 Sewer System Mapping Last Updated: Spring 2017  
 GIS Data Coordinate System:  
 NAD 1983 HARN StatePlane Oregon North FIPS 3601 Feet Intl  
 GIS\STORMWATER\_2\STORMWATER\_CLEANING\_MAPS\STORMWATER\_CLEANING\_MAP\_SERIES\_201803.MXD | KAHA

### Map Legend

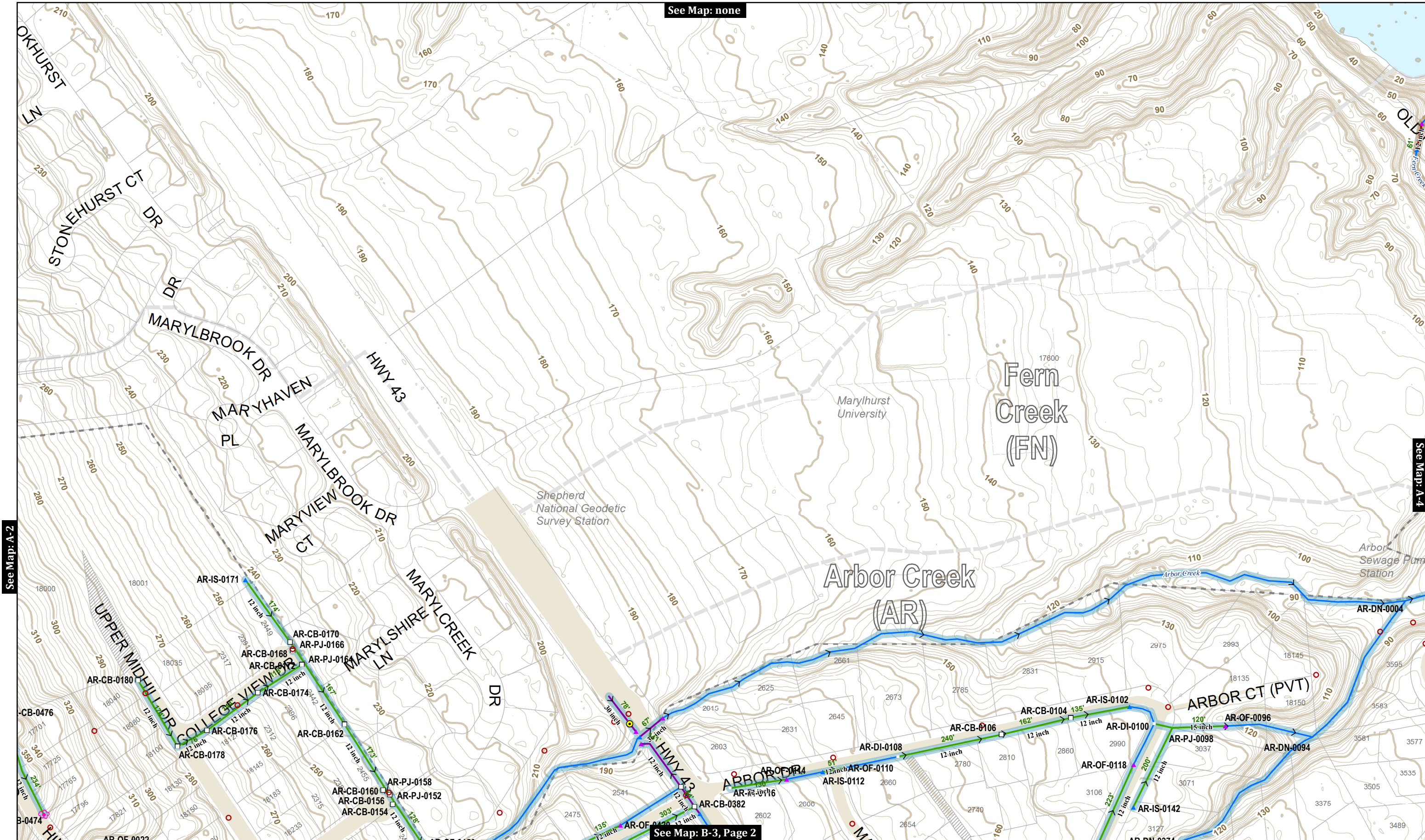
- Storm Pipe
- County Storm Pipe
- ODOT Storm Pipe
- Ditch or Creek
- Private or Lateral
- Detention Tanks

- Sanitary Sewer Manhole
- Stormwater Manhole
- Pollution Control MH
- Catch Basin
- Ditch Inlet
- Cleanout
- Storm Vault
- Storm Filter
- Bubbler
- Dissipator
- Inlet Structure
- Outfall
- Flow Direction always field verified

- Public Ponds
- Private Ponds
- Swales and Raingardens
- City Limits
- City-Owned Property
- Unimp. ROW



See Map: none



See Map: A-2

See Map: A-4

See Map: B-3, Page 2

This product is for informational purposes and may not have been prepared for, or be suitable for legal, engineering, or surveying purposes. Users of this information should review or consult the primary data and information sources to ascertain the usability of the information.

MAP PRODUCED BY WEST LINN GIS  
 APRIL 2018  
 Map Created: 4/2/2018  
 Sewer System Mapping Last Updated: Spring 2017  
 GIS Data Coordinate System:  
 NAD 1983 HARN StatePlane Oregon North FIPS 3601 Feet Intl  
 GIS\STORMWATER\_2\STORMWATER\_CLEANING\_MAPS\STORMWATER\_CLEANING\_MAP\_SERIES\_201803.MXD | KAHA

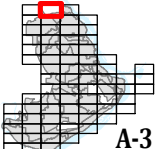
### Map Legend

- Storm Pipe
- County Storm Pipe
- ODOT Storm Pipe
- Ditch or Creek
- Private or Lateral
- Detention Tanks
- Sanitary Sewer Manhole
- Stormwater Manhole
- Pollution Control MH
- Catch Basin
- Ditch Inlet
- Cleanout
- Storm Vault
- ★ Storm Filter
- Bubbler
- ✱ Dissipator
- ▲ Inlet Structure
- ▲ Outfall
- > Flow Direction always field verified

- Public Ponds
- Private Ponds
- Swales and Raingardens
- City Limits
- City-Owned Property
- Unimp. ROW

### Key Map

0 100 200 Feet



CITY OF WEST LINN  
**Stormwater System**

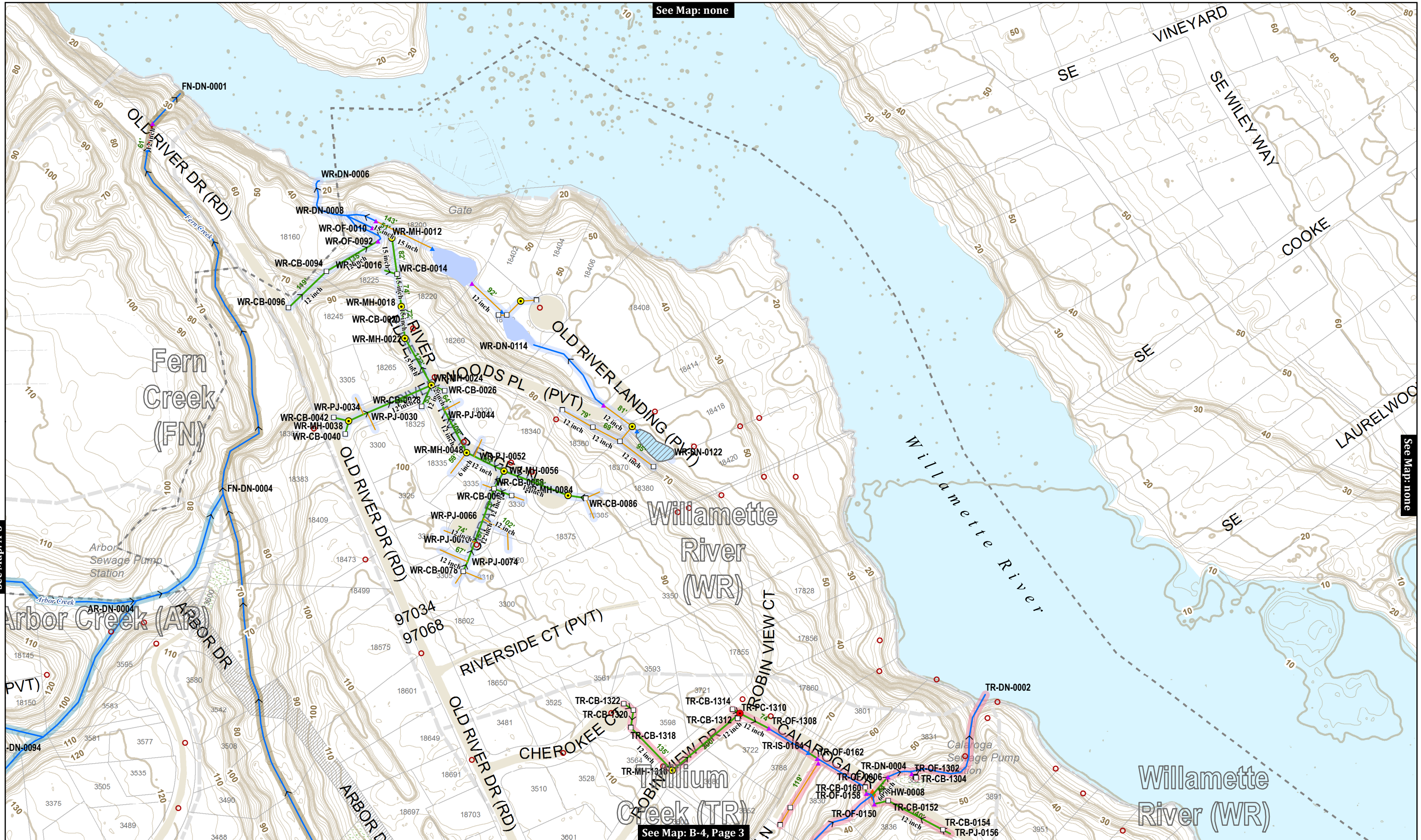
MAP NO.  
**A-3**

See Map: none

See Map: none

See Map: A-3

See Map: B-4, Page 3



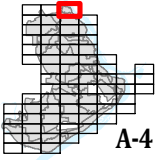
This product is for informational purposes and may not have been prepared for, or be suitable for legal, engineering, or surveying purposes. Users of this information should review or consult the primary data and information sources to ascertain the usability of the information.

MAP PRODUCED BY WEST LINN GIS  
 APRIL 2018  
 Map Created: 4/2/2018  
 Sewer System Mapping Last Updated: Spring 2017  
 GIS Data Coordinate System:  
 NAD 1983 HARN StatePlane Oregon North FIPS 3601 Feet Intl  
 GIS\STORMWATER\_2\STORMWATER\_CLEANING\_MAPS\STORMWATER\_CLEANING\_MAP\_SERIES\_201803.MXD | KAHA

**Map Legend**

- Storm Pipe
- County Storm Pipe
- ODOT Storm Pipe
- Ditch or Creek
- Private or Lateral
- Detention Tanks
- Sanitary Sewer Manhole
- Stormwater Manhole
- Pollution Control MH
- Catch Basin
- Ditch Inlet
- Cleanout
- Storm Vault
- Storm Filter
- Bubbler
- Dissipator
- Inlet Structure
- Outfall
- Flow Direction always field verified

- Public Ponds
- Private Ponds
- Swales and Raingardens
- City Limits
- City-Owned Property
- Unimp. ROW

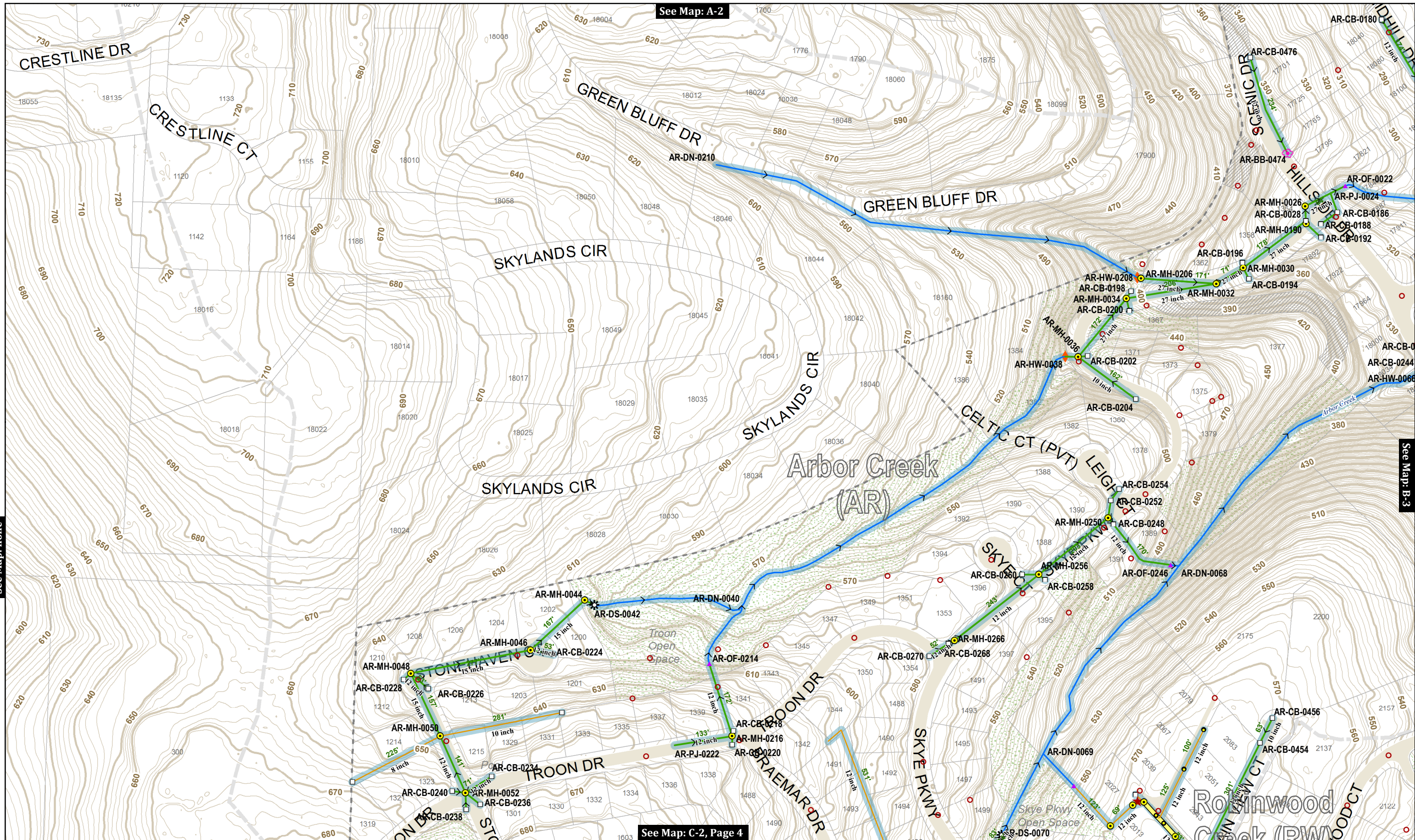


CITY OF WEST LINN

# Stormwater System

MAP NO. **A-4**

Page 3 of 72



See Map: A-2

See Map: B-3

See Map: none

See Map: C-2, Page 4

This product is for informational purposes and may not have been prepared for, or be suitable for legal, engineering, or surveying purposes. Users of this information should review or consult the primary data and information sources to ascertain the usability of the information.

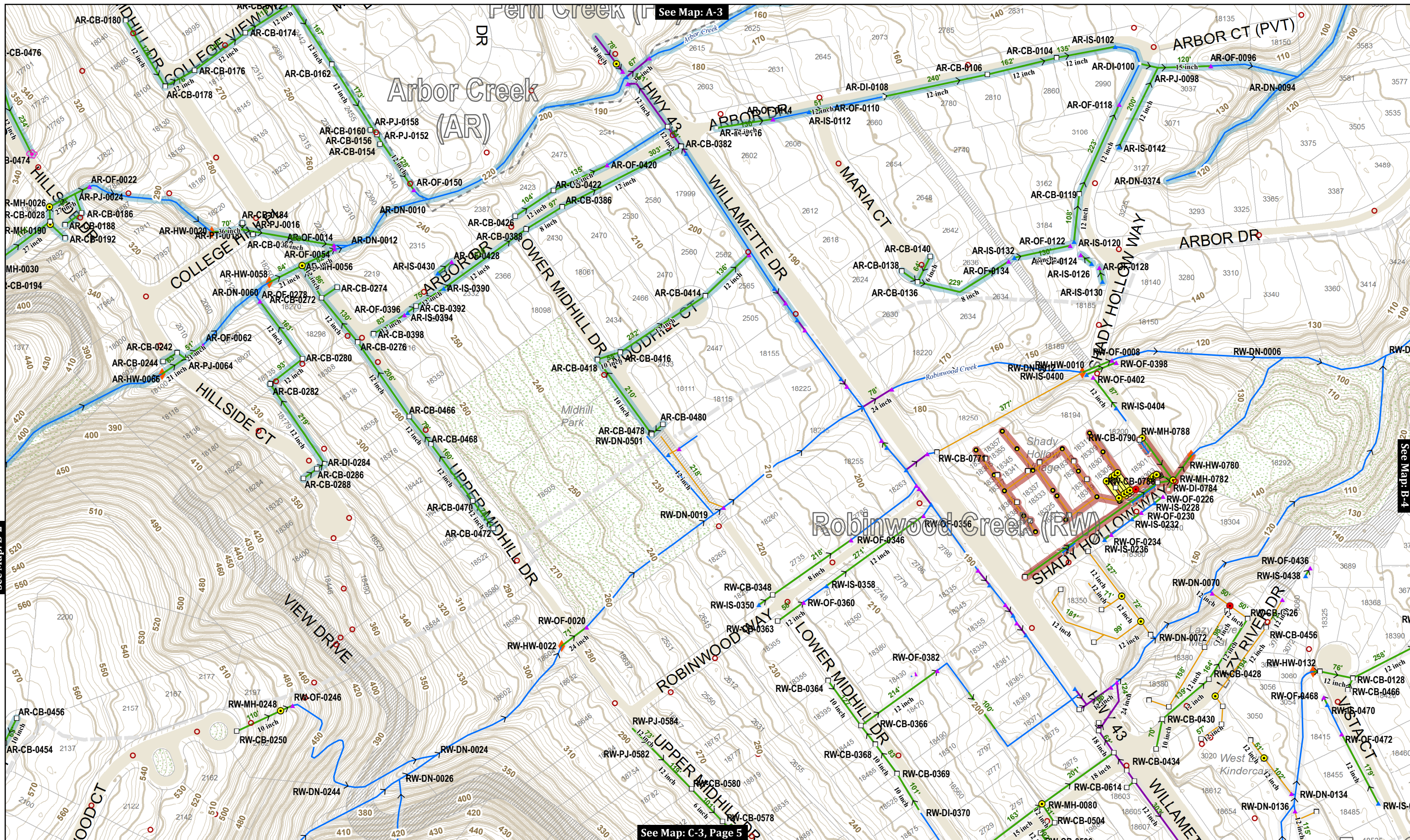
MAP PRODUCED BY WEST LINN GIS  
 APRIL 2018  
 Map Created: 4/2/2018  
 Sewer System Mapping Last Updated: Spring 2017  
 GIS Data Coordinate System:  
 NAD 1983 HARN StatePlane Oregon North FIPS 3601 Feet Intl  
 GIS\STORMWATER\_2\STORMWATER\_CLEANING\_MAPS\STORMWATER\_CLEANING\_MAP\_SERIES\_201803.MXD | KAHA

**Map Legend**

- Storm Pipe
- County Storm Pipe
- ODOT Storm Pipe
- Ditch or Creek
- Private or Lateral
- Detention Tanks
- Sanitary Sewer Manhole
- Stormwater Manhole
- Pollution Control MH
- Catch Basin
- Ditch Inlet
- Cleanout
- Storm Vault
- ★ Storm Filter
- ⊗ Bubbler
- ✱ Dissipator
- ▲ Inlet Structure
- ▲ Outfall
- > Flow Direction always field verified
- ☁ Public Ponds
- ☁ Private Ponds
- ▨ Swales and Raingardens
- City Limits
- City-Owned Property
- Unimp. ROW

**Key Map**





See Map: A-3

See Map: B-4

See Map: C-3, Page 5

See Map: B-2

This product is for informational purposes and may not have been prepared for, or be suitable for legal, engineering, or surveying purposes. Users of this information should review or consult the primary data and information sources to ascertain the usability of the information.

MAP PRODUCED BY WEST LINN GIS  
 APRIL 2018  
 Map Created: 4/2/2018  
 Sewer System Mapping Last Updated: Spring 2017  
 GIS Data Coordinate System:  
 NAD 1983 HARN StatePlane Oregon North FIPS 3601 Feet Intl  
 GIS\STORMWATER\_2\STORMWATER\_CLEANING\_MAPS\STORMWATER\_CLEANING\_MAP\_SERIES\_201803.MXD | KAHA

### Map Legend

- Storm Pipe
- County Storm Pipe
- ODOT Storm Pipe
- Ditch or Creek
- Private or Lateral
- Detention Tanks
- Sanitary Sewer Manhole
- Stormwater Manhole
- Pollution Control MH
- Catch Basin
- Ditch Inlet
- Cleanout
- Storm Vault
- ★ Storm Filter
- Bubbler
- ✱ Dissipator
- ▲ Inlet Structure
- ▲ Outfall
- > Flow Direction always field verified

- Public Ponds
- Private Ponds
- Swales and Raingardens
- City Limits
- City-Owned Property
- Unimp. ROW

**Key Map**

0 100 200 Feet

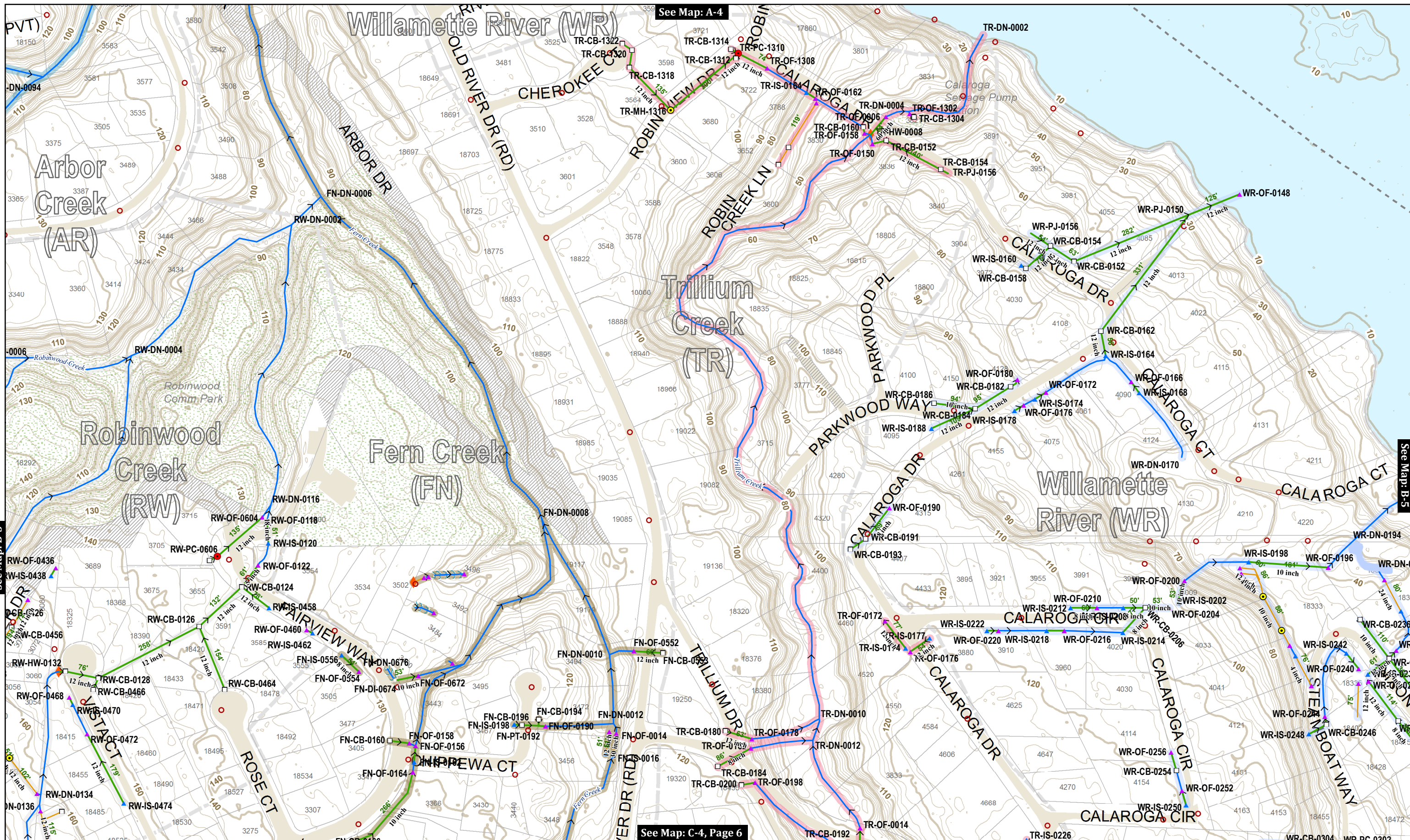
**B-3**

CITY OF WEST LINN

# Stormwater System

MAP NO. **B-3**

Page 5 of 72



See Map: A-4

See Map: B-5

See Map: B-3

See Map: C-4, Page 6

This product is for informational purposes and may not have been prepared for, or be suitable for legal, engineering, or surveying purposes. Users of this information should review or consult the primary data and information sources to ascertain the usability of the information.

MAP PRODUCED BY WEST LINN GIS  
 APRIL 2018  
 Map Created: 4/2/2018  
 Sewer System Mapping Last Updated: Spring 2017  
 GIS Data Coordinate System:  
 NAD 1983 HARN StatePlane Oregon North FIPS 3601 Feet Intl  
 GIS/STORMWATER\_2/STORMWATER\_CLEANING\_MAPS/STORMWATER\_CLEANING\_MAP\_SERIES\_201803.MXD | KAHA

**Map Legend**

Storm Pipe	Ditch or Creek	Sanitary Sewer Manhole	Stormwater Manhole	Cleanout	Dissipator
County Storm Pipe	Private or Lateral	Pollution Control MH	Storm Vault	Inlet Structure	Swales and Raingardens
ODOT Storm Pipe	Detention Tanks	Catch Basin	Storm Filter	Outfall	City Limits
		Ditch Inlet	Bubbler	Flow Direction always field verified	Unimp. ROW

**Key Map**

0 100 200 Feet

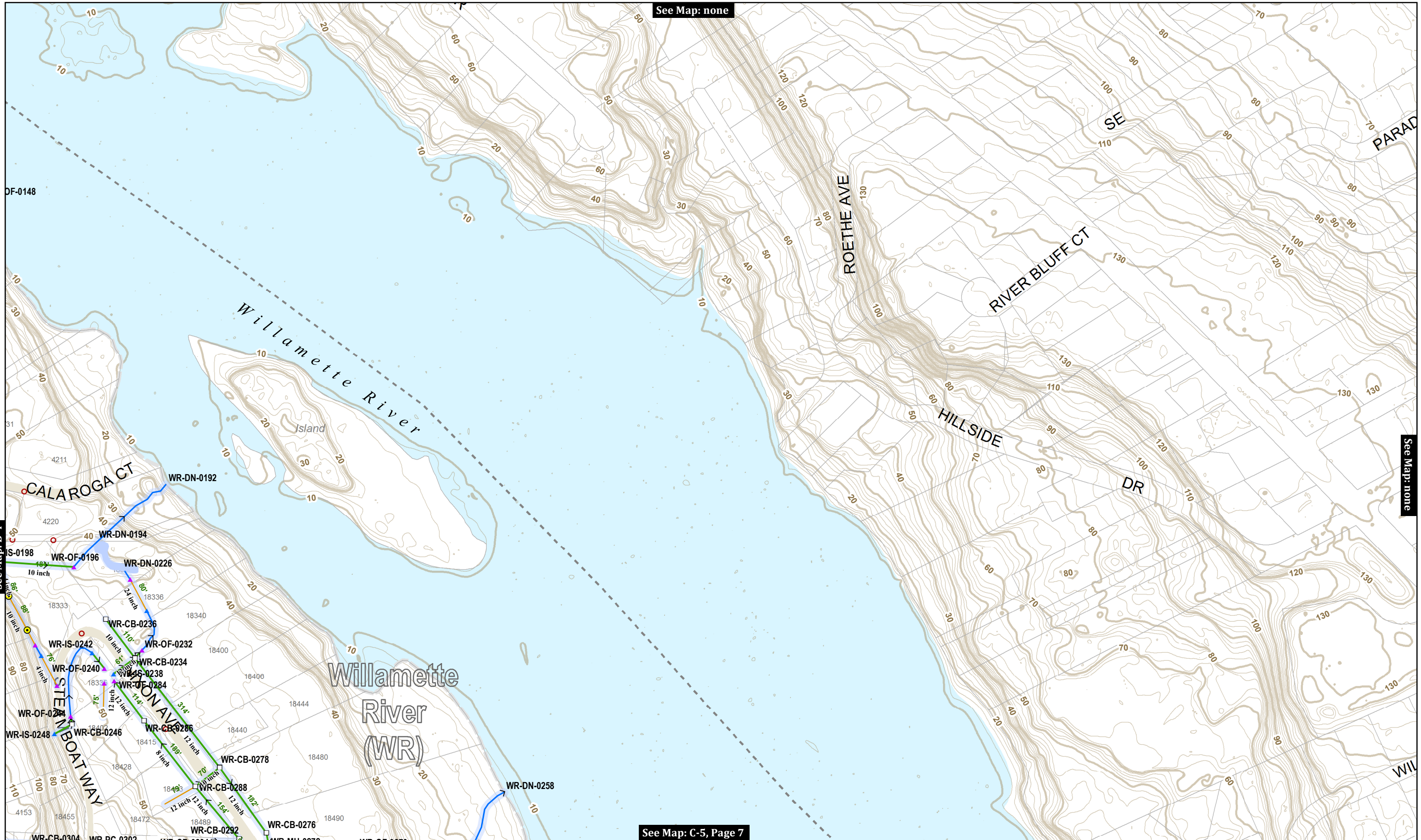
**B-4**



See Map: none

See Map: none

See Map: C-5, Page 7



See Map: B-4

This product is for informational purposes and may not have been prepared for, or be suitable for legal, engineering, or surveying purposes. Users of this information should review or consult the primary data and information sources to ascertain the usability of the information.

MAP PRODUCED BY WEST LINN GIS  
 APRIL 2018  
 Map Created: 4/2/2018  
 Sewer System Mapping Last Updated: Spring 2017  
 GIS Data Coordinate System:  
 NAD 1983 HARN StatePlane Oregon North FIPS 3601 Feet Intl  
 GIS\STORMWATER\_2\STORMWATER\_CLEANING\_MAPS\STORMWATER\_CLEANING\_MAP\_SERIES\_201803.MXD | KAHA

### Map Legend

- |                   |                    |                        |                    |             |                                       |                        |                     |
|-------------------|--------------------|------------------------|--------------------|-------------|---------------------------------------|------------------------|---------------------|
| Storm Pipe        | Ditch or Creek     | Sanitary Sewer Manhole | Stormwater Manhole | Cleanout    | Dissipator                            | Public Ponds           | Private Ponds       |
| County Storm Pipe | Private or Lateral | Pollution Control MH   | Catch Basin        | Storm Vault | Inlet Structure                       | Swales and Raingardens | Unimp. ROW          |
| ODOT Storm Pipe   | Detention Tanks    | Ditch Inlet            | Storm Filter       | Bubbler     | Outfall                               | City Limits            | City-Owned Property |
|                   |                    |                        |                    |             | Flow Direction<br>always field verify |                        |                     |

**Key Map**

0 100 200 Feet

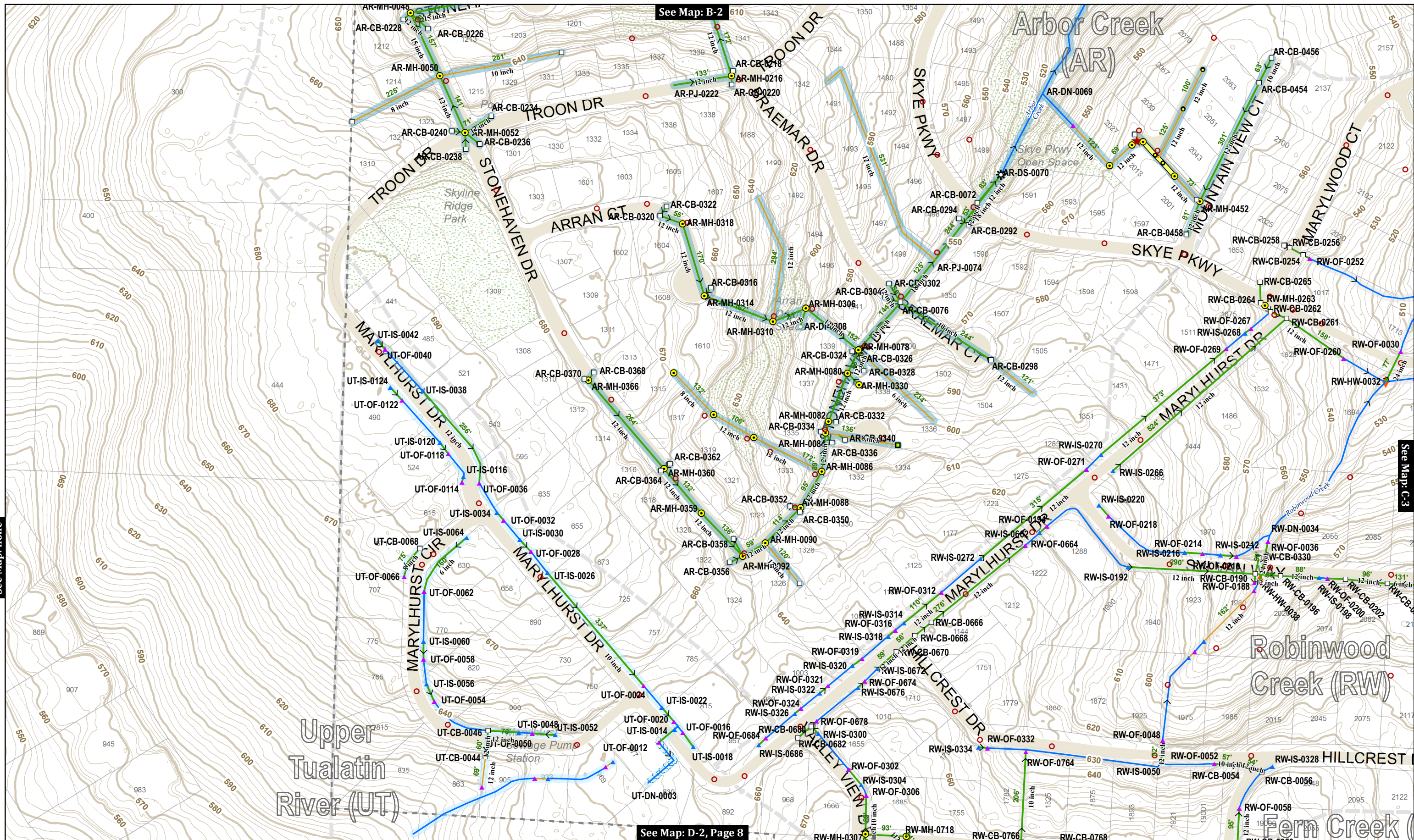
**B-5**

CITY OF WEST LINN

# Stormwater System

MAP NO. **B-5**

Page 7 of 72



See Map: B-2

See Map: C-3

See Map: D-2, Page 8

See Map: none

This product is for informational purposes and may not have been prepared for, or be suitable for legal, engineering, or surveying purposes. Users of this information should review or consult the primary data and information sources to ascertain the usability of the information.

MAP PRODUCED BY WEST LINN GIS  
 APRIL 2018  
 Map Created: 4/2/2018  
 Sewer System Mapping Last Updated: Spring 2017  
 GIS Data Coordinate System:  
 NAD 1983 HARN StatePlane Oregon North FIPS 3601 Feet Intl  
 GIS\STORMWATER\_2\STORMWATER\_CLEANING\_MAPS\STORMWATER\_CLEANING\_MAP\_SERIES\_201803.MXD | KAHA

**Map Legend**

- Storm Pipe
- County Storm Pipe
- ODOT Storm Pipe
- Ditch or Creek
- Private or Lateral
- Detention Tanks
- Sanitary Sewer Manhole
- Stormwater Manhole
- Pollution Control MH
- Catch Basin
- Ditch Inlet
- Cleanout
- Storm Vault
- ★ Storm Filter
- Bubbler
- ✱ Dissipator
- ▲ Inlet Structure
- ▲ Outfall
- > Flow Direction always field verified

- Public Ponds
- Private Ponds
- Swales and Raingardens
- City Limits
- City-Owned Property
- Unimp. ROW

**Key Map**

0 100 200 Feet

C-2



This product is for informational purposes and may not have been prepared for, or be suitable for legal, engineering, or surveying purposes. Users of this information should review or consult the primary data and information sources to ascertain the usability of the information.

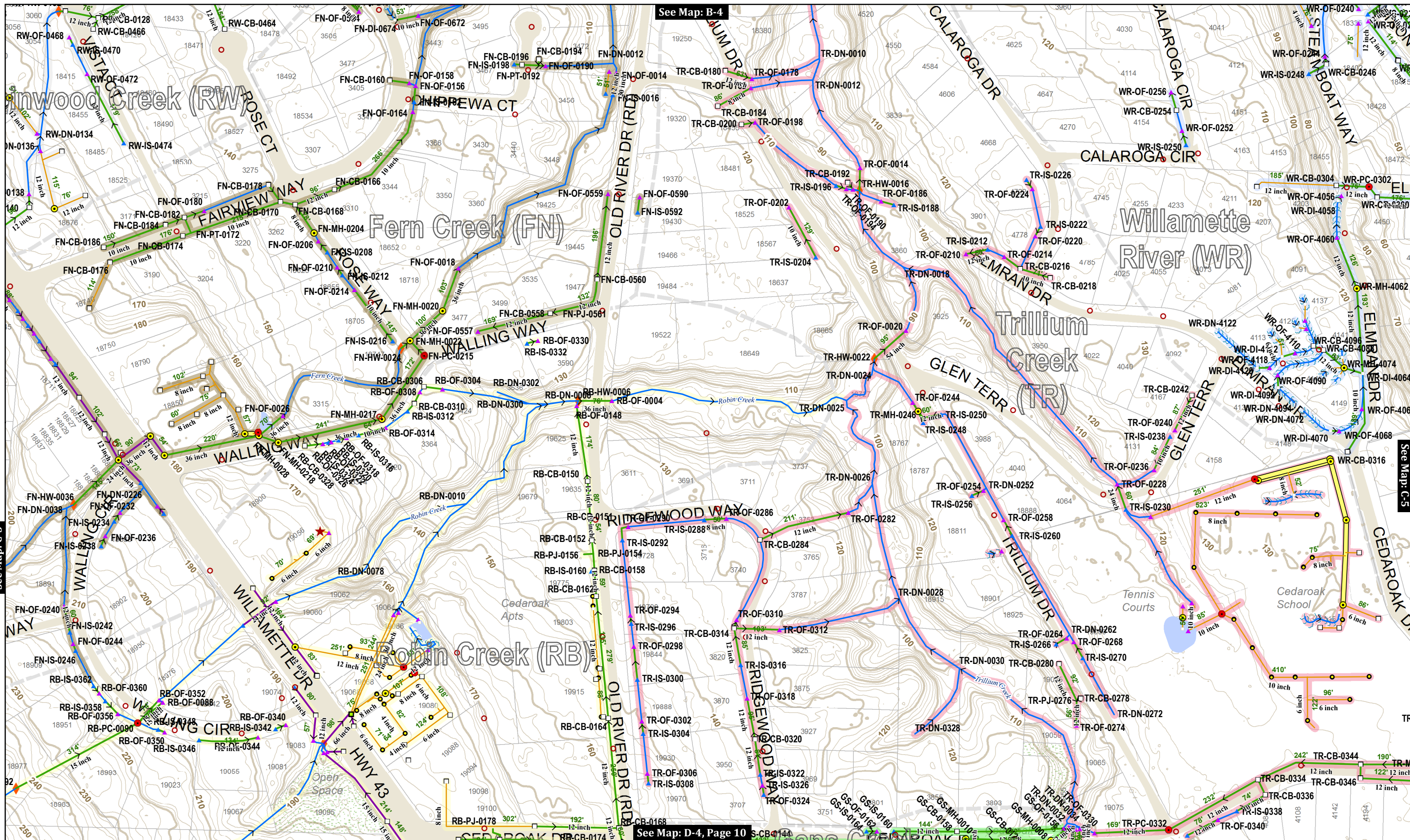
MAP PRODUCED BY WEST LINN GIS  
 APRIL 2018  
 Map Created: 4/2/2018  
 Sewer System Mapping Last Updated: Spring 2017  
 GIS Data Coordinate System:  
 NAD 1983 HARN StatePlane Oregon North FIPS 3601 Feet Intl  
 GIS\STORMWATER\_2\STORMWATER\_CLEANING\_MAPS\STORMWATER\_CLEANING\_MAP\_SERIES\_201803.MXD | KAHA

**Map Legend**

Storm Pipe	Ditch or Creek	Sanitary Sewer Manhole	Stormwater Manhole	Cleanout	Dissipator	Public Ponds	Private Ponds
County Storm Pipe	Private or Lateral	Pollution Control MH	Catch Basin	Storm Vault	Inlet Structure	Swales and Raingardens	Unimp. ROW
ODOT Storm Pipe	Detention Tanks	Ditch Inlet	Storm Filter	Bubbler	Outfall	City Limits	City-Owned Property
					Flow Direction always field verified		

**Key Map**

0 100 200 Feet



See Map: B-4

See Map: C-5

See Map: C-3

See Map: D-4, Page 10

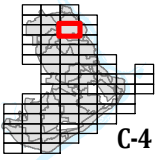
This product is for informational purposes and may not have been prepared for, or be suitable for legal, engineering, or surveying purposes. Users of this information should review or consult the primary data and information sources to ascertain the usability of the information.

MAP PRODUCED BY WEST LINN GIS  
 APRIL 2018  
 Map Created: 4/2/2018  
 Sewer System Mapping Last Updated: Spring 2017  
 GIS Data Coordinate System:  
 NAD 1983 HARN StatePlane Oregon North FIPS 3601 Feet Intl  
 GIS\STORMWATER\_2\STORMWATER\_CLEANING\_MAPS\STORMWATER\_CLEANING\_MAP\_SERIES\_201803.MXD | KAHA

**Map Legend**

- Storm Pipe
- County Storm Pipe
- ODOT Storm Pipe
- Ditch or Creek
- Private or Lateral
- Detention Tanks
- Sanitary Sewer Manhole
- Stormwater Manhole
- Pollution Control MH
- Catch Basin
- Ditch Inlet
- Cleanout
- Storm Vault
- ★ Storm Filter
- Bubbler
- ✱ Dissipator
- ▲ Inlet Structure
- ▲ Outfall
- Flow Direction always field verified
- Public Ponds
- Private Ponds
- Swales and Raingardens
- City Limits
- City-Owned Property
- Unimp. ROW

**Key Map**



See Map: B-5

See Map: none



See Map: C-4

See Map: D-5, Page 11

This product is for informational purposes and may not have been prepared for, or be suitable for legal, engineering, or surveying purposes. Users of this information should review or consult the primary data and information sources to ascertain the usability of the information.

MAP PRODUCED BY WEST LINN GIS  
 APRIL 2018  
 Map Created: 4/2/2018  
 Sewer System Mapping Last Updated: Spring 2017  
 GIS Data Coordinate System:  
 NAD 1983 HARN StatePlane Oregon North FIPS 3601 Feet Intl  
 GIS\STORMWATER\_2\STORMWATER\_CLEANING\_MAPS\STORMWATER\_CLEANING\_MAP\_SERIES\_201803.MXD | KAHA

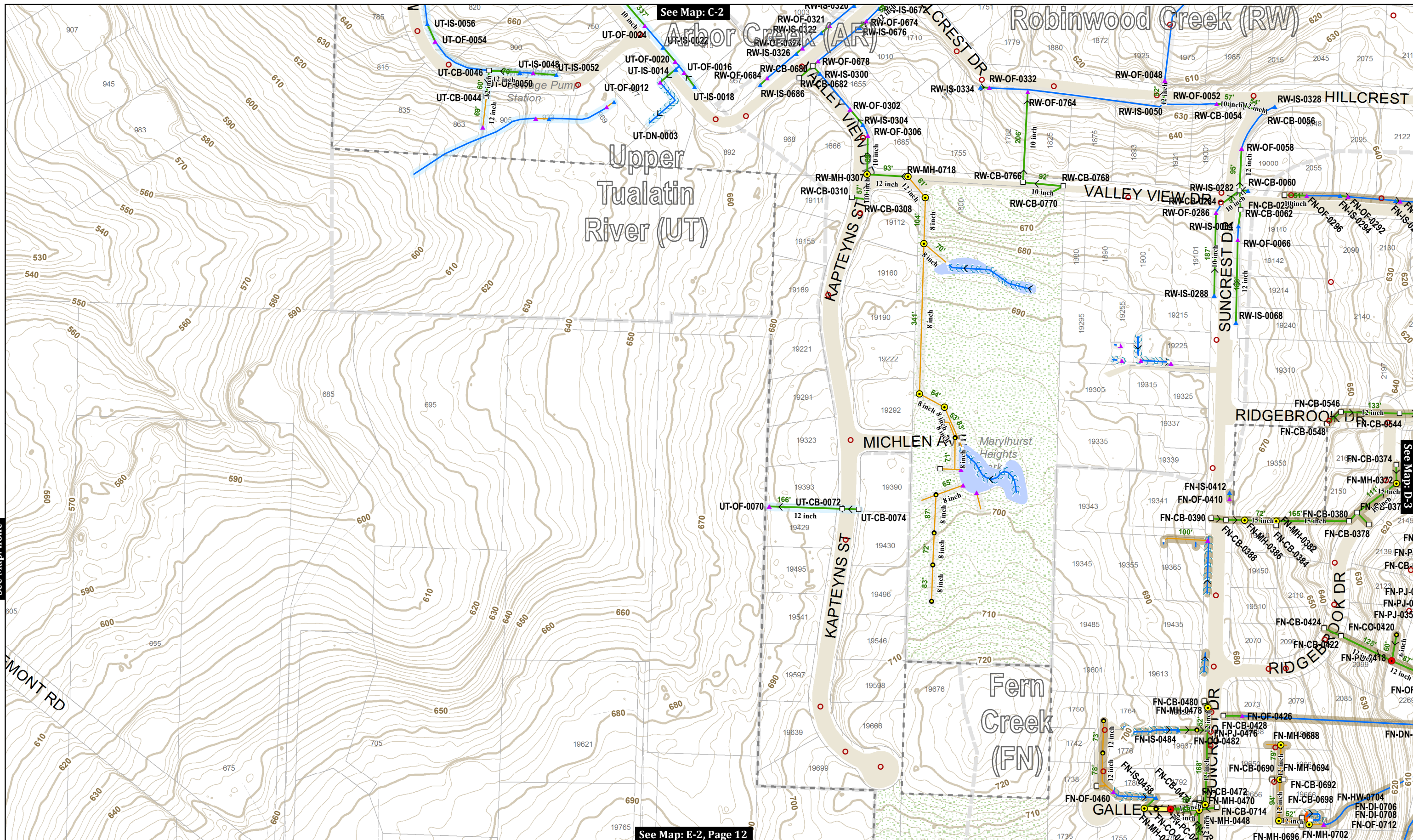
**Map Legend**

Storm Pipe	Ditch or Creek	Sanitary Sewer Manhole	Stormwater Manhole	Cleanout	Dissipator	Public Ponds	Private Ponds
County Storm Pipe	Private or Lateral	Pollution Control MH	Catch Basin	Storm Vault	Inlet Structure	Swales and Raingardens	Unimp. ROW
ODOT Storm Pipe	Detention Tanks	Ditch Inlet		Storm Filter	Outfall	City Limits	City-Owned Property
				Bubbler	Flow Direction always field verified		

**Key Map**

0 100 200 Feet

C-5



See Map: none

See Map: C-2

See Map: E-2, Page 12

See Map: D-3

This product is for informational purposes and may not have been prepared for, or be suitable for legal, engineering, or surveying purposes. Users of this information should review or consult the primary data and information sources to ascertain the usability of the information.

MAP PRODUCED BY WEST LINN GIS  
 APRIL 2018  
 Map Created: 4/2/2018  
 Sewer System Mapping Last Updated: Spring 2017  
 GIS Data Coordinate System:  
 NAD 1983 HARN StatePlane Oregon North FIPS 3601 Feet Intl  
 GIS\STORMWATER\_2\STORMWATER\_CLEANING\_MAPS\STORMWATER\_CLEANING\_MAP\_SERIES\_201803.MXD | KAHA

### Map Legend

- Storm Pipe
- County Storm Pipe
- ODOT Storm Pipe
- Ditch or Creek
- Private or Lateral
- Detention Tanks
- Sanitary Sewer Manhole
- Stormwater Manhole
- Pollution Control MH
- Catch Basin
- Ditch Inlet
- Cleanout
- Storm Vault
- ★ Storm Filter
- Bubbler
- ✱ Dissipator
- ▲ Inlet Structure
- ▲ Outfall
- > Flow Direction always field verified

- Public Ponds
- Private Ponds
- ~ Swales and Raingardens
- City Limits
- City-Owned Property
- Unimp. ROW

**Key Map**

D-2

0 100 200 Feet

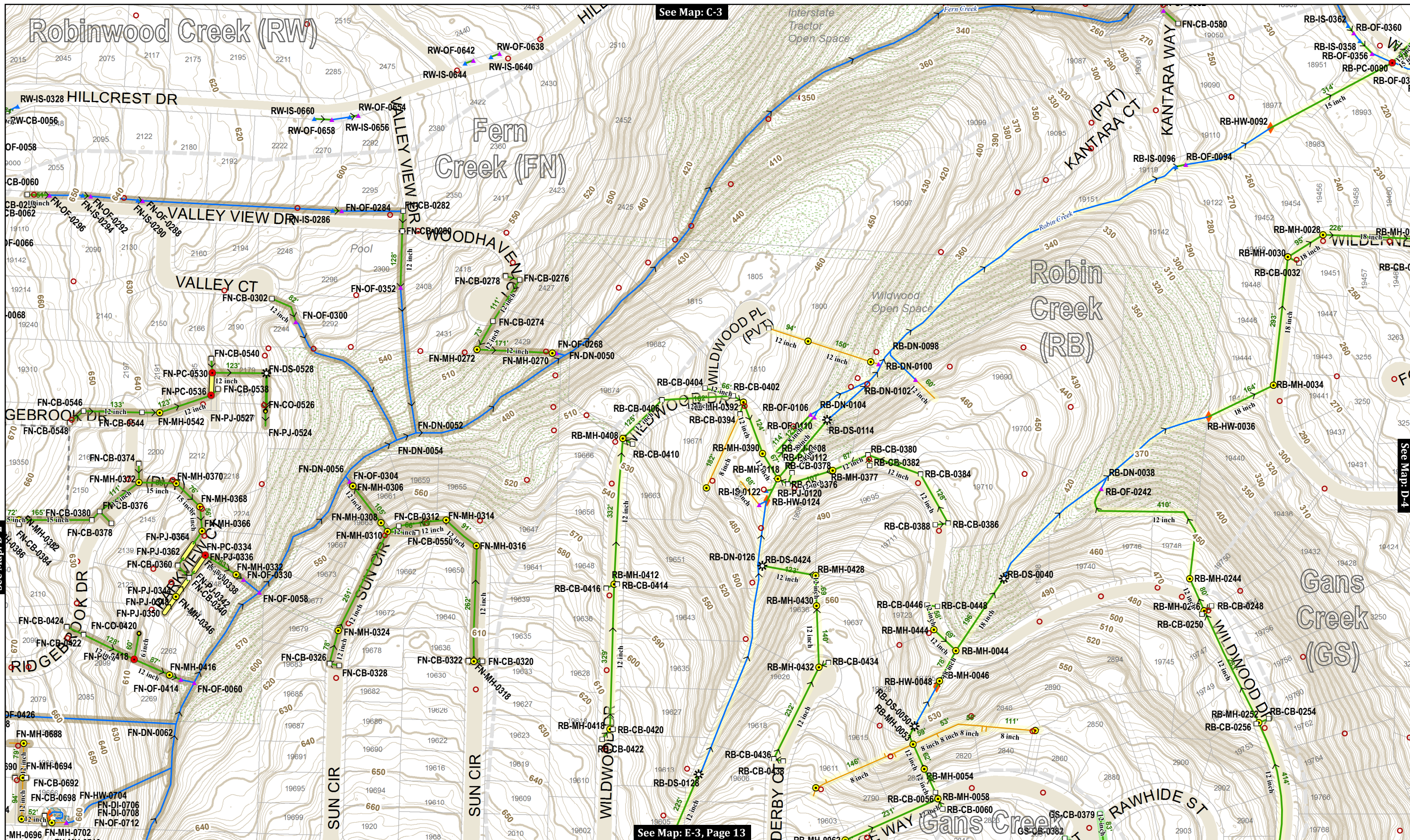
CITY OF WEST LINN

# Stormwater System

MAP NO.

D-2

Page 12 of 72



See Map: C-3

See Map: D-4

See Map: E-3, Page 13

See Map: D-2

This product is for informational purposes and may not have been prepared for, or be suitable for legal, engineering, or surveying purposes. Users of this information should review or consult the primary data and information sources to ascertain the usability of the information.

MAP PRODUCED BY WEST LINN GIS  
 APRIL 2018  
 Map Created: 4/2/2018  
 Sewer System Mapping Last Updated: Spring 2017  
 GIS Data Coordinate System:  
 NAD 1983 HARN StatePlane Oregon North FIPS 3601 Feet Intl  
 GIS\STORMWATER\_2\STORMWATER\_CLEANING\_MAPS\STORMWATER\_CLEANING\_MAP\_SERIES\_201803.MXD | KAHA

**Map Legend**

- Storm Pipe
- County Storm Pipe
- ODOT Storm Pipe
- Ditch or Creek
- Private or Lateral
- Detention Tanks
- Sanitary Sewer Manhole
- Stormwater Manhole
- Pollution Control MH
- Catch Basin
- Ditch Inlet
- Cleanout
- Storm Vault
- ★ Storm Filter
- Bubbler
- ★ Dissipator
- ▲ Inlet Structure
- ▲ Outfall
- > Flow Direction always field verified
- Public Ponds
- Private Ponds
- Swales and Raingardens
- City Limits
- City-Owned Property
- Unimp. ROW

**Key Map**

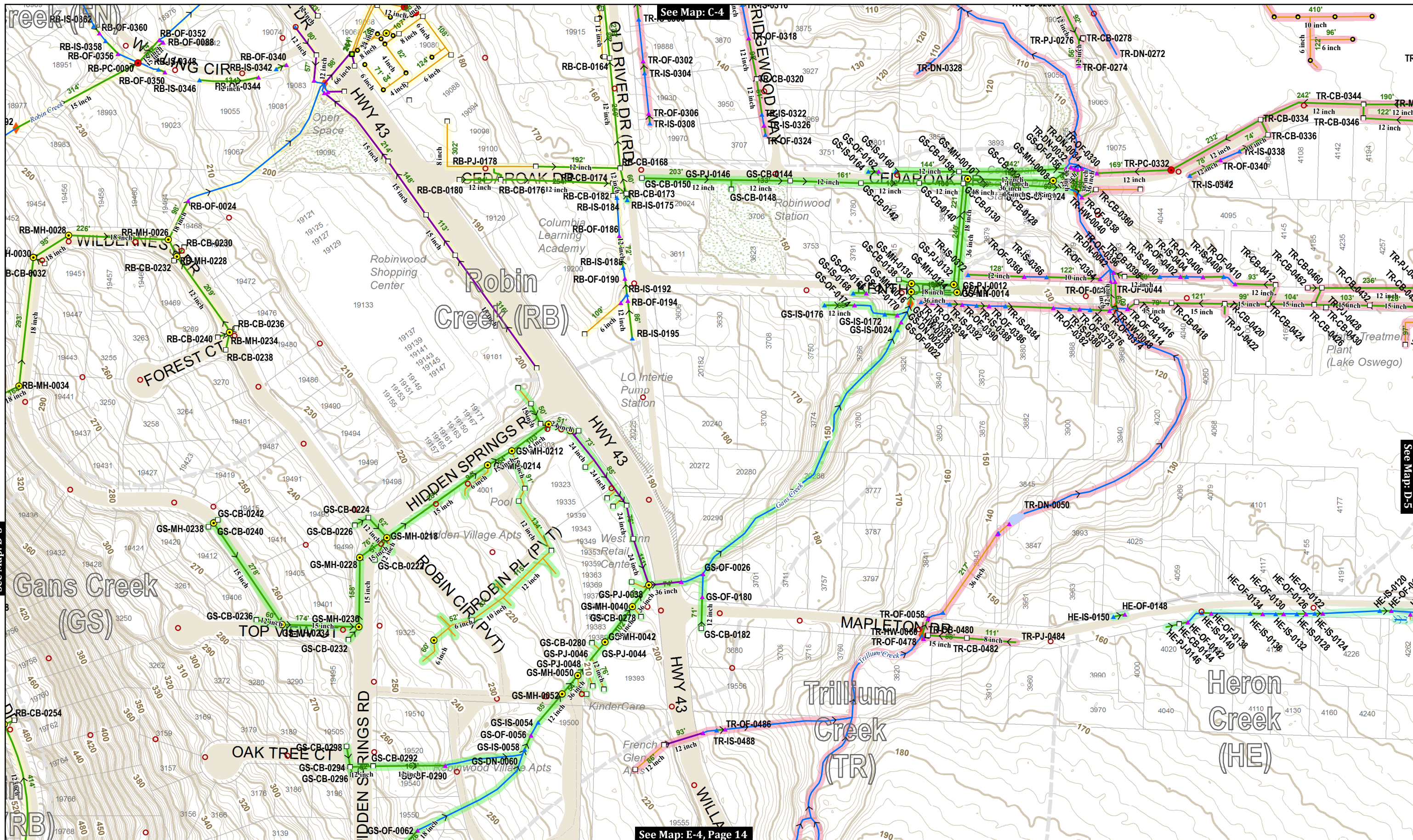


CITY OF WEST LINN

# Stormwater System

MAP NO. **D-3**

Page 13 of 72



See Map: D-3

See Map: C-4

See Map: D-5

See Map: E-4, Page 14

This product is for informational purposes and may not have been prepared for, or be suitable for legal, engineering, or surveying purposes. Users of this information should review or consult the primary data and information sources to ascertain the usability of the information.

MAP PRODUCED BY WEST LINN GIS  
 APRIL 2018  
 Map Created: 4/2/2018  
 Sewer System Mapping Last Updated: Spring 2017  
 GIS Data Coordinate System:  
 NAD 1983 HARN StatePlane Oregon North FIPS 3601 Feet Intl  
 GIS\STORMWATER\_2\STORMWATER\_CLEANING\_MAPS\STORMWATER\_CLEANING\_MAP\_SERIES\_201803.MXD | KAHA

**Map Legend**

- Storm Pipe
- Ditch or Creek
- Sanitary Sewer Manhole
- Stormwater Manhole
- Cleanout
- Dissipator
- Public Ponds
- Private Ponds
- County Storm Pipe
- Private or Lateral
- Pollution Control MH
- Storm Vault
- Swales and Raingardens
- ODOT Storm Pipe
- Detention Tanks
- Storm Filter
- Storm Filter
- City Limits
- City-Owned Property
- Catch Basin
- Ditch Inlet
- Inlet Structure
- Outfall
- Unimp. ROW
- Flow Direction always field verified

**Key Map**

0 100 200 Feet

CITY OF WEST LINN

# Stormwater System

MAP NO. **D-4**

Page 14 of 72





This product is for informational purposes and may not have been prepared for, or be suitable for legal, engineering, or surveying purposes. Users of this information should review or consult the primary data and information sources to ascertain the usability of the information.

MAP PRODUCED BY WEST LINN GIS  
 APRIL 2018  
 Map Created: 4/2/2018  
 Sewer System Mapping Last Updated: Spring 2017  
 GIS Data Coordinate System:  
 NAD 1983 HARN StatePlane Oregon North FIPS 3601 Feet Intl  
 GIS\STORMWATER\_2\STORMWATER\_CLEANING\_MAPS\STORMWATER\_CLEANING\_MAP\_SERIES\_201803.MXD | KAHA

### Map Legend

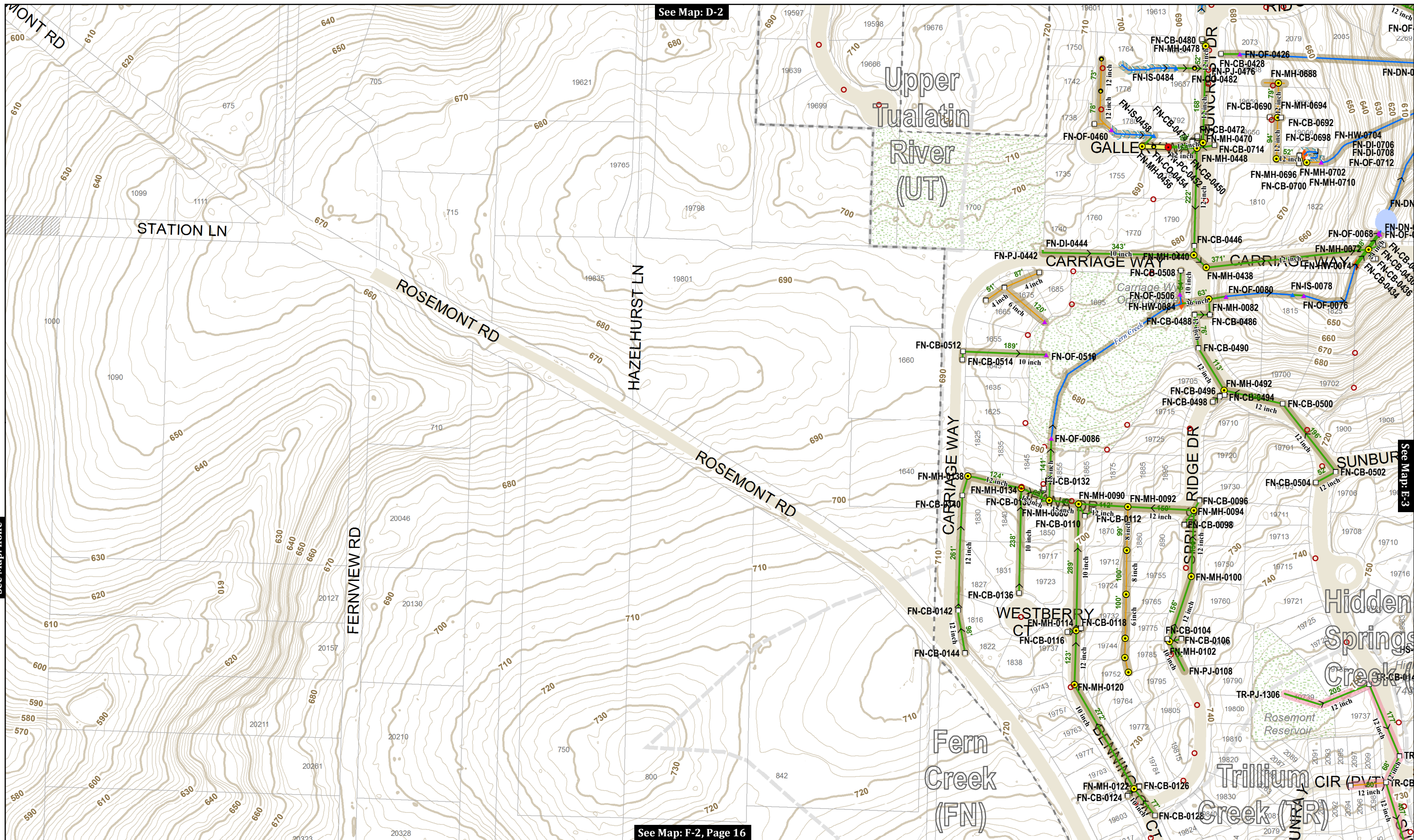
- Storm Pipe
- County Storm Pipe
- ODOT Storm Pipe
- Ditch or Creek
- Private or Lateral
- Detention Tanks
- Sanitary Sewer Manhole
- Stormwater Manhole
- Pollution Control MH
- Catch Basin
- Ditch Inlet
- Cleanout
- Storm Vault
- ★ Storm Filter
- Bubbler
- ✱ Dissipator
- ▲ Inlet Structure
- ▲ Outfall
- > Flow Direction always field verified

- ~ Public Ponds
- ~ Private Ponds
- ~ Swales and Raingardens
- City Limits
- City-Owned Property
- ~ Unimp. ROW

**Key Map**

0 100 200 Feet

**D-5**



See Map: none

See Map: D-2

See Map: E-3

See Map: F-2, Page 16

This product is for informational purposes and may not have been prepared for, or be suitable for legal, engineering, or surveying purposes. Users of this information should review or consult the primary data and information sources to ascertain the usability of the information.

MAP PRODUCED BY WEST LINN GIS  
 APRIL 2018  
 Map Created: 4/2/2018  
 Sewer System Mapping Last Updated: Spring 2017  
 GIS Data Coordinate System:  
 NAD 1983 HARN StatePlane Oregon North FIPS 3601 Feet Intl  
 GIS\STORMWATER\_2\STORMWATER\_CLEANING\_MAPS\STORMWATER\_CLEANING\_MAP\_SERIES\_201803.MXD | KAHA

### Map Legend

- Storm Pipe
- County Storm Pipe
- ODOT Storm Pipe
- Ditch or Creek
- Private or Lateral
- Detention Tanks
- Sanitary Sewer Manhole
- Stormwater Manhole
- Pollution Control MH
- Catch Basin
- Ditch Inlet
- Cleanout
- Storm Vault
- ★ Storm Filter
- Bubbler
- ✱ Dissipator
- ▲ Inlet Structure
- ▲ Outfall
- > Flow Direction always field verify

- Public Ponds
- Private Ponds
- ~ Swales and Raingardens
- City Limits
- City-Owned Property
- Unimp. ROW

**Key Map**

E-2

0 100 200 Feet

CITY OF WEST LINN

## Stormwater System

MAP NO.

E-2

Page 16 of 72



See Map: E-2

See Map: D-3

See Map: E-4

See Map: F-3, Page 17

This product is for informational purposes and may not have been prepared for, or be suitable for legal, engineering, or surveying purposes. Users of this information should review or consult the primary data and information sources to ascertain the usability of the information.

MAP PRODUCED BY WEST LINN GIS  
 APRIL 2018  
 Map Created: 4/2/2018  
 Sewer System Mapping Last Updated: Spring 2017  
 GIS Data Coordinate System:  
 NAD 1983 HARN StatePlane Oregon North FIPS 3601 Feet Intl  
 GIS\STORMWATER\_2\STORMWATER\_CLEANING\_MAPS\STORMWATER\_CLEANING\_MAP\_SERIES\_201803.MXD | KAHA

### Map Legend

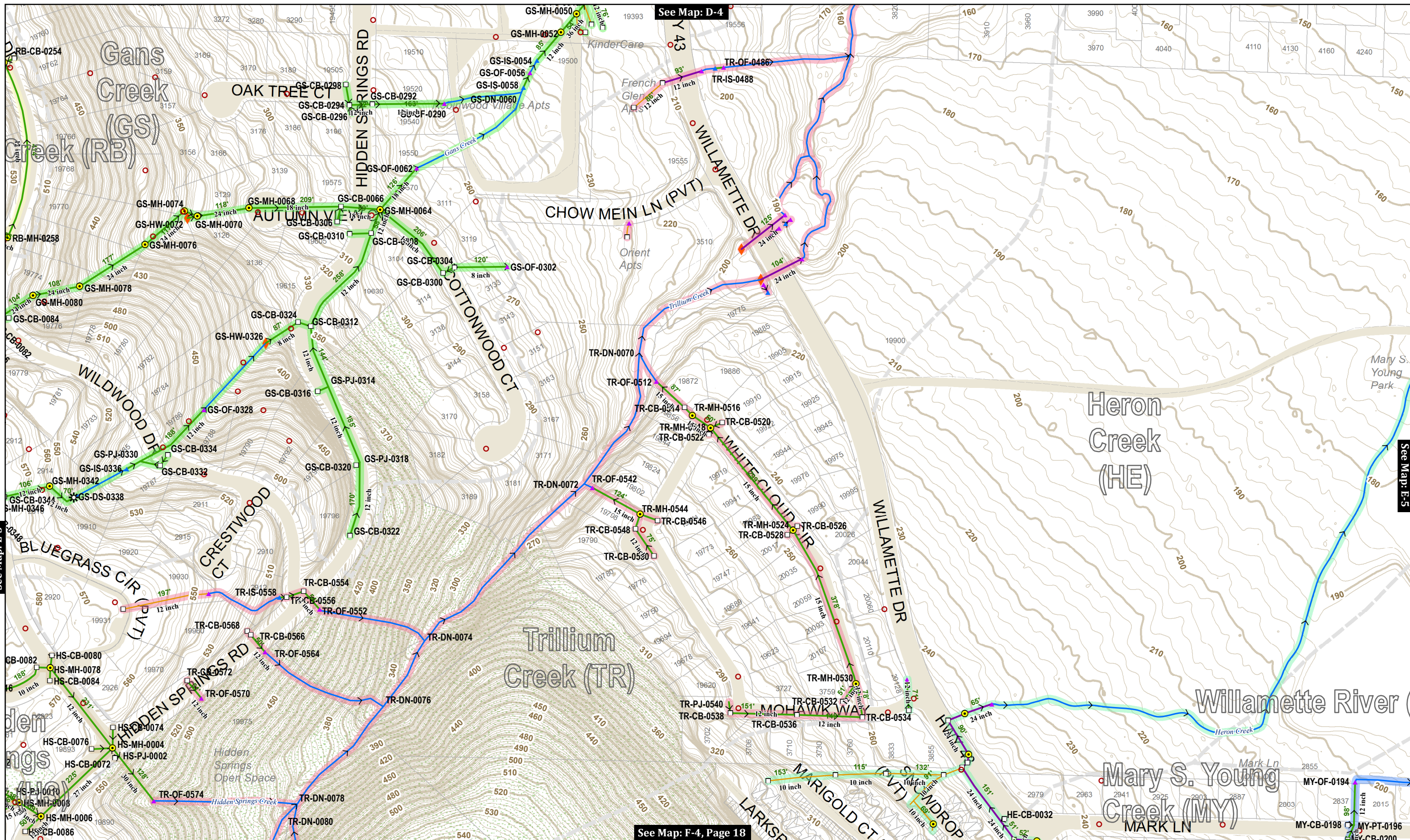
- |                   |                    |                        |                    |                                      |                 |                        |                     |
|-------------------|--------------------|------------------------|--------------------|--------------------------------------|-----------------|------------------------|---------------------|
| Storm Pipe        | Ditch or Creek     | Sanitary Sewer Manhole | Stormwater Manhole | Cleanout                             | Dissipator      | Public Ponds           | Private Ponds       |
| County Storm Pipe | Private or Lateral | Pollution Control MH   | Catch Basin        | Storm Vault                          | Inlet Structure | Swales and Raingardens | Unimp. ROW          |
| ODOT Storm Pipe   | Detention Tanks    | Ditch Inlet            | Storm Filter       | Storm Filter                         | Outfall         | City Limits            | City-Owned Property |
|                   |                    |                        | Bubbler            | Flow Direction always field verified |                 |                        |                     |

### Key Map

0 100 200 Feet



CITY OF WEST LINN  
**Stormwater System**  
 MAP NO. **E-3**  
 Page 17 of 72



See Map: E-3

See Map: D-4

See Map: E-5

See Map: F-4, Page 18

This product is for informational purposes and may not have been prepared for, or be suitable for legal, engineering, or surveying purposes. Users of this information should review or consult the primary data and information sources to ascertain the usability of the information.

MAP PRODUCED BY WEST LINN GIS  
 APRIL 2018  
 Map Created: 4/2/2018  
 Sewer System Mapping Last Updated: Spring 2017  
 GIS Data Coordinate System:  
 NAD 1983 HARN StatePlane Oregon North FIPS 3601 Feet Intl  
 GIS\STORMWATER\_2\STORMWATER\_CLEANING\_MAPS\STORMWATER\_CLEANING\_MAP\_SERIES\_201803.MXD | KAHA

**Map Legend**

- Storm Pipe
- County Storm Pipe
- ODOT Storm Pipe
- Ditch or Creek
- Private or Lateral
- Detention Tanks
- Sanitary Sewer Manhole
- Stormwater Manhole
- Pollution Control MH
- Catch Basin
- Ditch Inlet
- Cleanout
- Storm Vault
- ★ Storm Filter
- Bubbler
- ✱ Dissipator
- ▲ Inlet Structure
- ▲ Outfall
- Flow Direction always field verified

- Public Ponds
- Private Ponds
- Swales and Raingardens
- City Limits
- City-Owned Property
- Unimp. ROW

**Key Map**

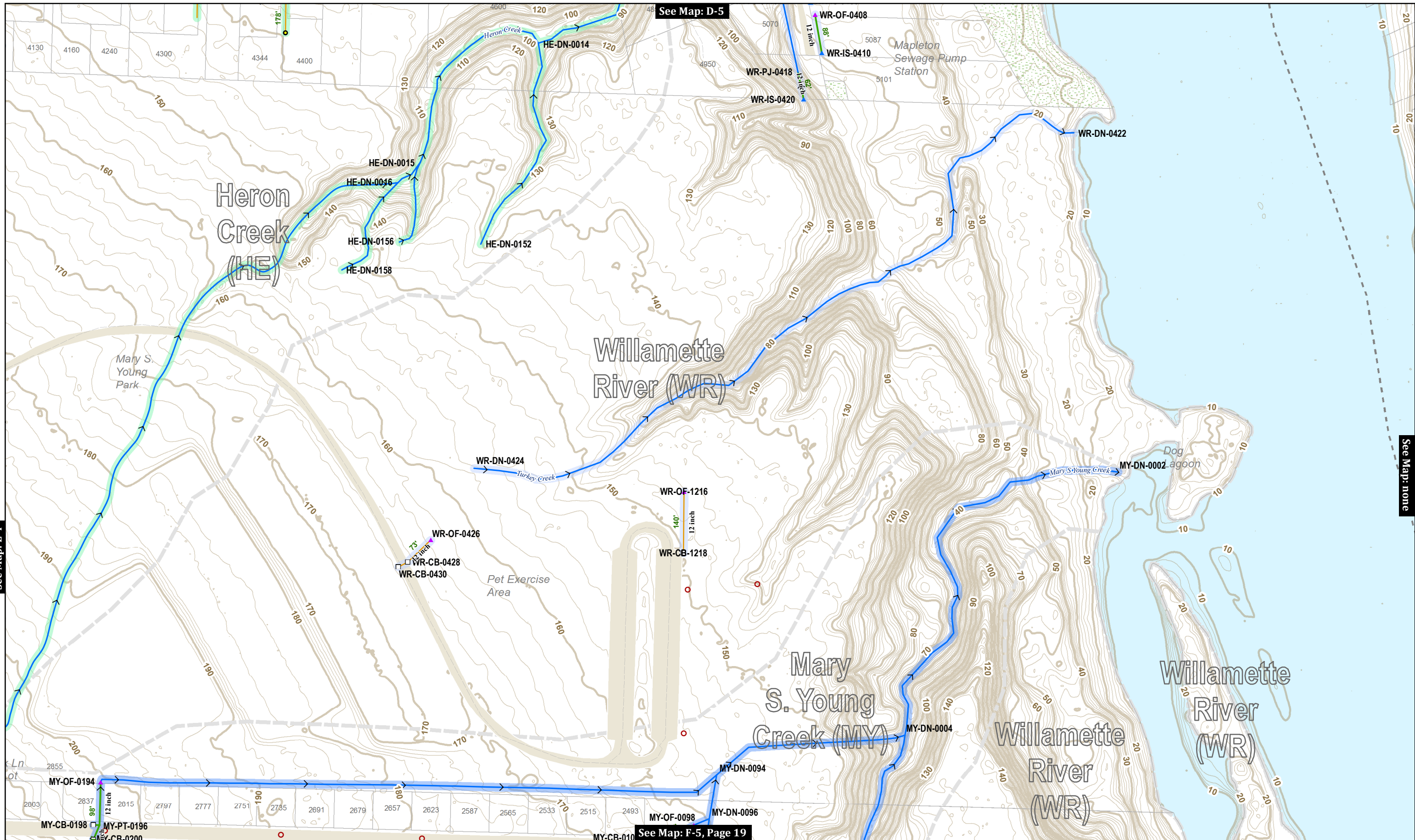
0 100 200 Feet

CITY OF WEST LINN

# Stormwater System

MAP NO. **E-4**

Page 18 of 72



See Map: D-5

See Map: none

See Map: E-4

See Map: F-5, Page 19

This product is for informational purposes and may not have been prepared for, or be suitable for legal, engineering, or surveying purposes. Users of this information should review or consult the primary data and information sources to ascertain the usability of the information.

MAP PRODUCED BY WEST LINN GIS  
 APRIL 2018  
 Map Created: 4/2/2018  
 Sewer System Mapping Last Updated: Spring 2017  
 GIS Data Coordinate System:  
 NAD 1983 HARN StatePlane Oregon North FIPS 3601 Feet Intl  
 GIS\STORMWATER\_2\STORMWATER\_CLEANING\_MAPS\STORMWATER\_CLEANING\_MAP\_SERIES\_201803.MXD | KAHA

**Map Legend**

- Storm Pipe
- Ditch or Creek
- Sanitary Sewer Manhole
- Stormwater Manhole
- Cleanout
- Dissipator
- Public Ponds
- Private Ponds
- County Storm Pipe
- Private or Lateral
- Pollution Control MH
- Storm Vault
- Inlet Structure
- Swales and Raingardens
- Storm Filter
- Outfall
- City Limits
- Unimp. ROW
- ODOT Storm Pipe
- Detention Tanks
- Catch Basin
- Ditch Inlet
- Bubbler
- Flow Direction always field verified
- City-Owned Property

**Key Map**

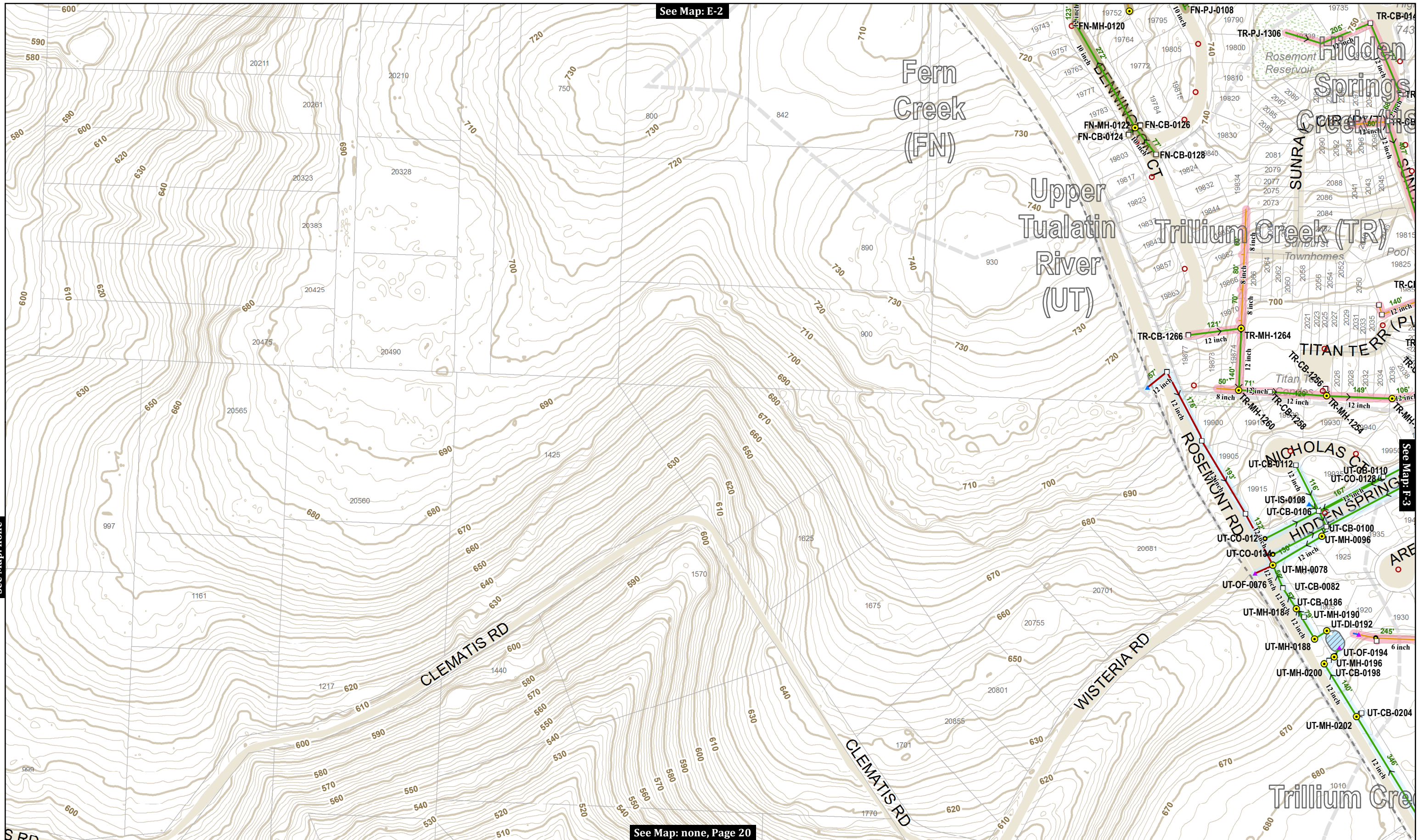


CITY OF WEST LINN

# Stormwater System

MAP NO.  
**E-5**

Page 19 of 72



See Map: E-2

See Map: none

See Map: F-3

See Map: none, Page 20

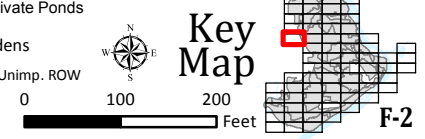
This product is for informational purposes and may not have been prepared for, or be suitable for legal, engineering, or surveying purposes. Users of this information should review or consult the primary data and information sources to ascertain the usability of the information.

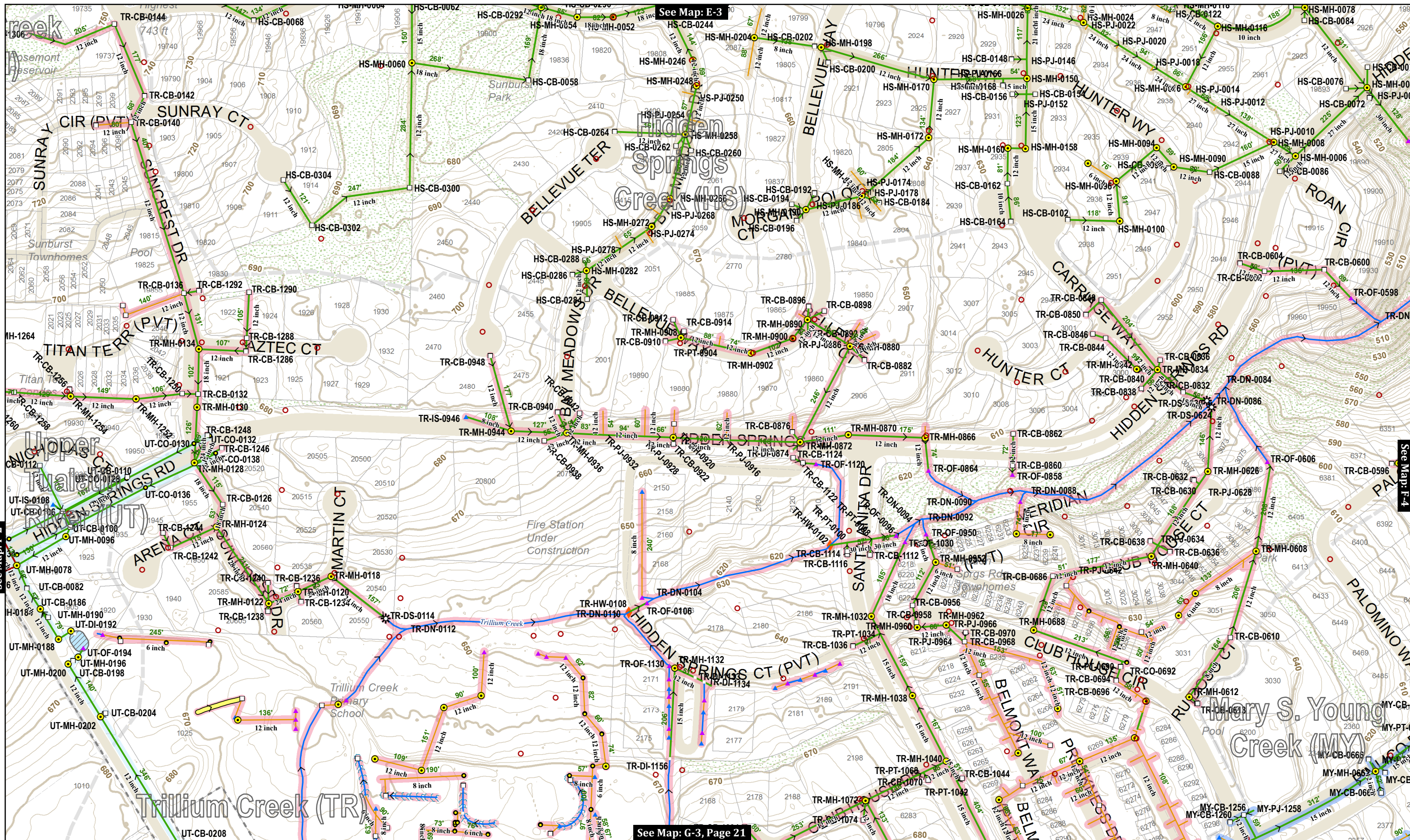
MAP PRODUCED BY WEST LINN GIS  
 APRIL 2018  
 Map Created: 4/2/2018  
 Sewer System Mapping Last Updated: Spring 2017  
 GIS Data Coordinate System:  
 NAD 1983 HARN StatePlane Oregon North FIPS 3601 Feet Intl  
 GIS\STORMWATER\_2\STORMWATER\_CLEANING\_MAPS\STORMWATER\_CLEANING\_MAP\_SERIES\_201803.MXD | KAHA

**Map Legend**

- |                   |                    |                        |                    |                                       |                 |                        |                     |
|-------------------|--------------------|------------------------|--------------------|---------------------------------------|-----------------|------------------------|---------------------|
| Storm Pipe        | Ditch or Creek     | Sanitary Sewer Manhole | Stormwater Manhole | Cleanout                              | Dissipator      | Public Ponds           | Private Ponds       |
| County Storm Pipe | Private or Lateral | Pollution Control MH   | Catch Basin        | Storm Vault                           | Inlet Structure | Swales and Raingardens | Unimp. ROW          |
| ODOT Storm Pipe   | Detention Tanks    | Ditch Inlet            | Storm Filter       | Bubbler                               | Outfall         | City Limits            | City-Owned Property |
|                   |                    |                        |                    | Flow Direction<br>always field verify |                 |                        |                     |

**Key Map**





See Map: E-3

See Map: F-4

See Map: F-2

See Map: G-3, Page 21

This product is for informational purposes and may not have been prepared for, or be suitable for legal, engineering, or surveying purposes. Users of this information should review or consult the primary data and information sources to ascertain the usability of the information.

MAP PRODUCED BY WEST LINN GIS  
 APRIL 2018  
 Map Created: 4/2/2018  
 Sewer System Mapping Last Updated: Spring 2017  
 GIS Data Coordinate System:  
 NAD 1983 HARN StatePlane Oregon North FIPS 3601 Feet Intl  
 GIS\STORMWATER\_2\STORMWATER\_CLEANING\_MAPS\STORMWATER\_CLEANING\_MAP\_SERIES\_201803.MXD | KAHA

**Map Legend**

- Storm Pipe
- County Storm Pipe
- ODOT Storm Pipe
- Ditch or Creek
- Private or Lateral
- Detention Tanks
- Sanitary Sewer Manhole
- Stormwater Manhole
- Pollution Control MH
- Catch Basin
- Ditch Inlet
- Cleanout
- Storm Vault
- ★ Storm Filter
- Bubbler
- ★ Dissipator
- ▲ Inlet Structure
- ▲ Outfall
- ▶ Flow Direction always field verified
- Public Ponds
- Private Ponds
- Swales and Raingardens
- City Limits
- City-Owned Property
- Unimp. ROW

**Key Map**



CITY OF WEST LINN

# Stormwater System

MAP NO. **F-3**

Page 21 of 72



See Map: E-4

See Map: F-5

See Map: F-3

See Map: G-4, Page 22

This product is for informational purposes and may not have been prepared for, or be suitable for legal, engineering, or surveying purposes. Users of this information should review or consult the primary data and information sources to ascertain the usability of the information.

MAP PRODUCED BY WEST LINN GIS  
 APRIL 2018  
 Map Created: 4/2/2018  
 Sewer System Mapping Last Updated: Spring 2017  
 GIS Data Coordinate System:  
 NAD 1983 HARN StatePlane Oregon North FIPS 3601 Feet Intl  
 GIS\STORMWATER\_2\STORMWATER\_CLEANING\_MAPS\STORMWATER\_CLEANING\_MAP\_SERIES\_201803.MXD | KAHA

### Map Legend

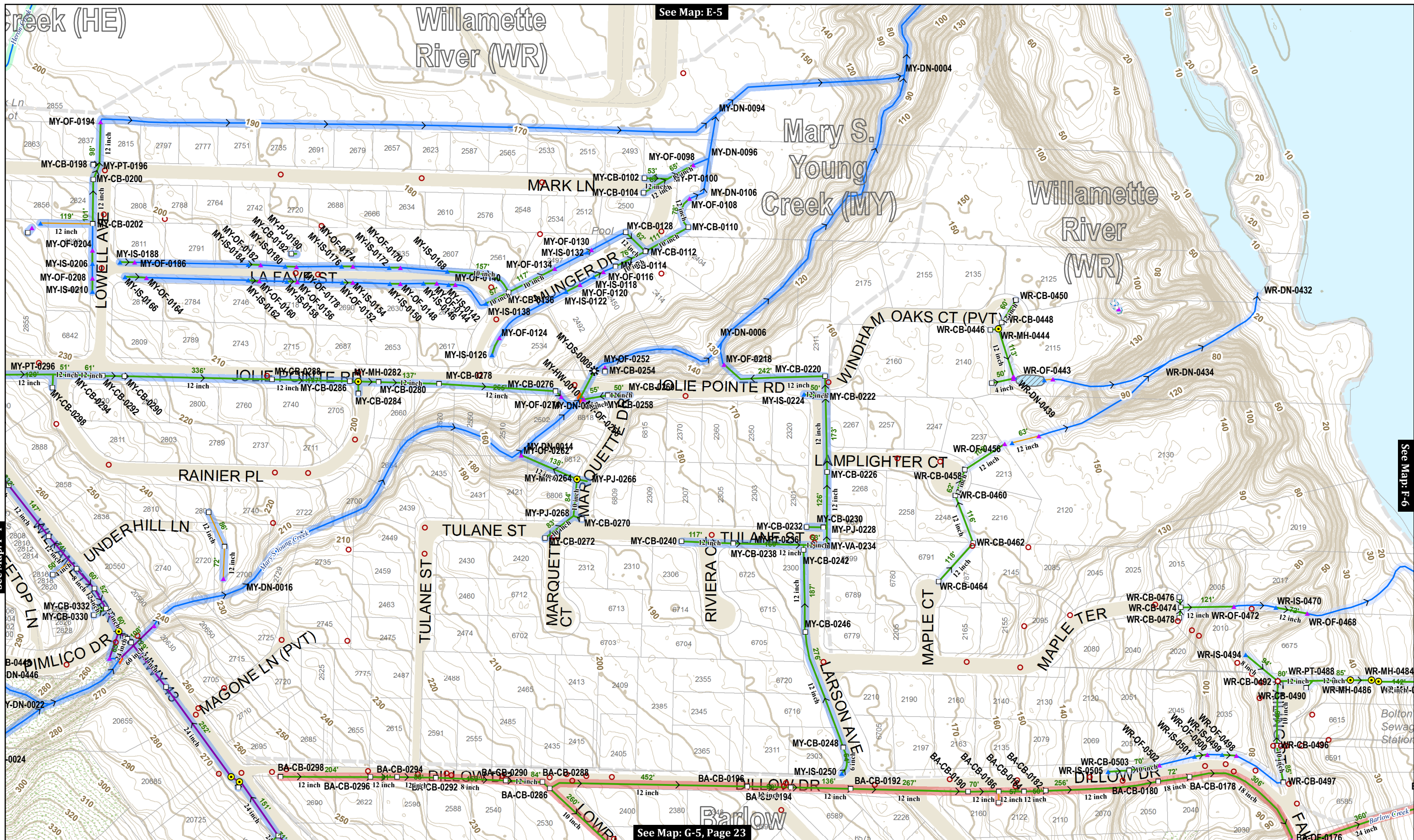
- |                   |                    |                        |                        |                                      |
|-------------------|--------------------|------------------------|------------------------|--------------------------------------|
| Storm Pipe        | Ditch or Creek     | Sanitary Sewer Manhole | Public Ponds           | Private Ponds                        |
| County Storm Pipe | Private or Lateral | Stormwater Manhole     | Swales and Raingardens | Unimp. ROW                           |
| ODOT Storm Pipe   | Detention Tanks    | Pollution Control MH   | City Limits            | City-Owned Property                  |
|                   |                    | Catch Basin            | Key Map                | 0 100 200 Feet                       |
|                   |                    | Ditch Inlet            | Dissipator             | Storm Filter                         |
|                   |                    |                        | Inlet Structure        | Outfall                              |
|                   |                    |                        | Bubbler                | Flow Direction always field verified |

CITY OF WEST LINN  
**Stormwater System**

MAP NO. **F-4**

Page 22 of 72





See Map: E-5

See Map: F-6

See Map: F-4

See Map: G-5, Page 23

This product is for informational purposes and may not have been prepared for, or be suitable for legal, engineering, or surveying purposes. Users of this information should review or consult the primary data and information sources to ascertain the usability of the information.

MAP PRODUCED BY WEST LINN GIS  
 APRIL 2018  
 Map Created: 4/2/2018  
 Sewer System Mapping Last Updated: Spring 2017  
 GIS Data Coordinate System:  
 NAD 1983 HARN StatePlane Oregon North FIPS 3601 Feet Intl  
 GIS\STORMWATER\_2\STORMWATER\_CLEANING\_MAPS\STORMWATER\_CLEANING\_MAP\_SERIES\_201803.MXD | KAHA

### Map Legend

Storm Pipe	Ditch or Creek	Sanitary Sewer Manhole	Stormwater Manhole	Cleanout	Dissipator	Public Ponds	Private Ponds
County Storm Pipe	Private or Lateral	Pollution Control MH	Catch Basin	Storm Vault	Inlet Structure	Swales and Raingardens	Unimp. ROW
ODOT Storm Pipe	Detention Tanks	Ditch Inlet	Ditch Inlet	Storm Filter	Outfall	City Limits	City-Owned Property
				Bubbler	Flow Direction always field verified	Key Map	0 100 200 Feet

CITY OF WEST LINN

# Stormwater System

MAP NO. **F-5**

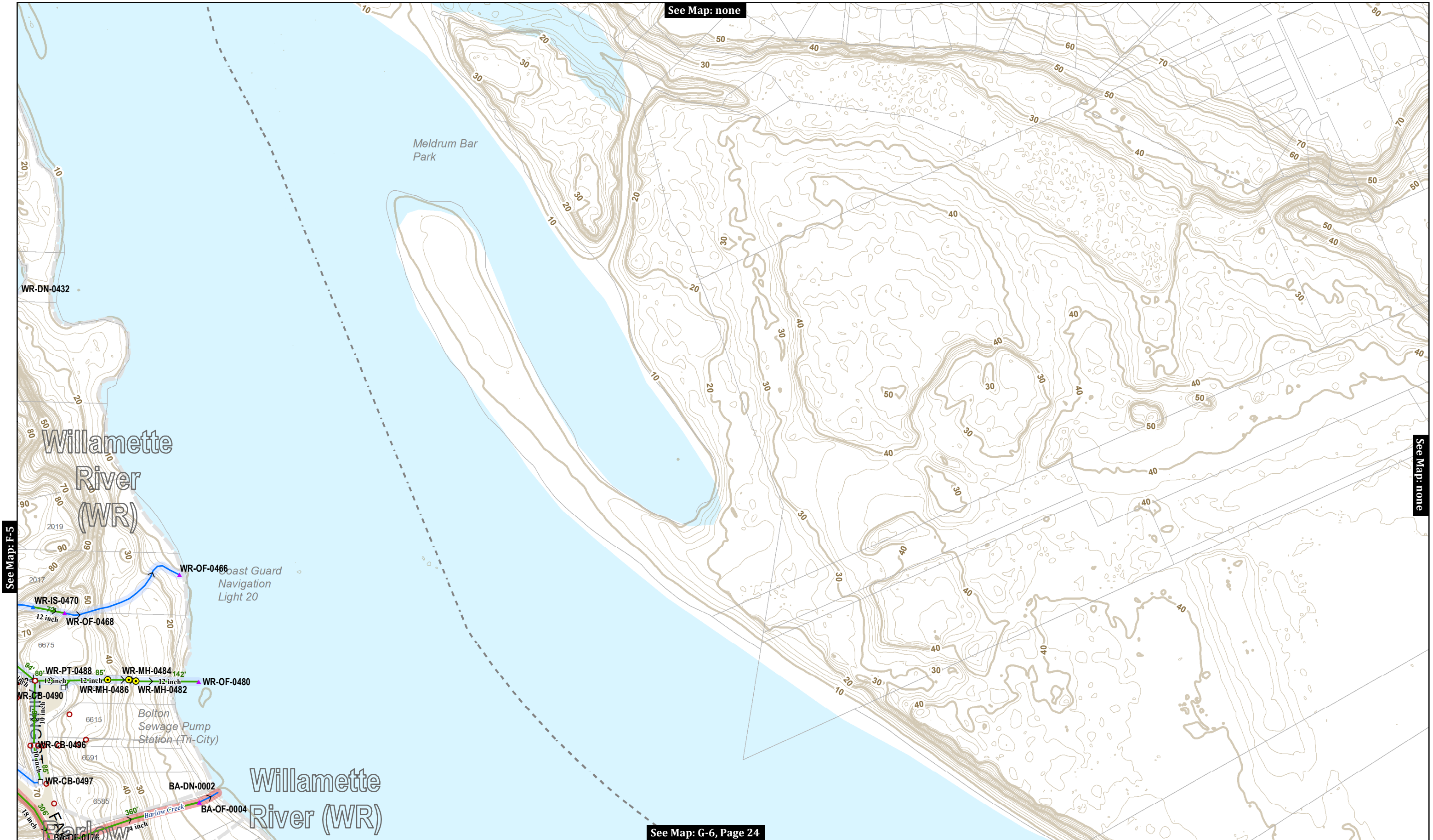
Page 23 of 72

See Map: none

See Map: none

See Map: G-6, Page 24

See Map: F-5



This product is for informational purposes and may not have been prepared for, or be suitable for legal, engineering, or surveying purposes. Users of this information should review or consult the primary data and information sources to ascertain the usability of the information.

MAP PRODUCED BY WEST LINN GIS  
 APRIL 2018  
 Map Created: 4/2/2018  
 Sewer System Mapping Last Updated: Spring 2017  
 GIS Data Coordinate System:  
 NAD 1983 HARN StatePlane Oregon North FIPS 3601 Feet Intl  
 GIS\STORMWATER\_2\STORMWATER\_CLEANING\_MAPS\STORMWATER\_CLEANING\_MAP\_SERIES\_201803.MXD | KAHA

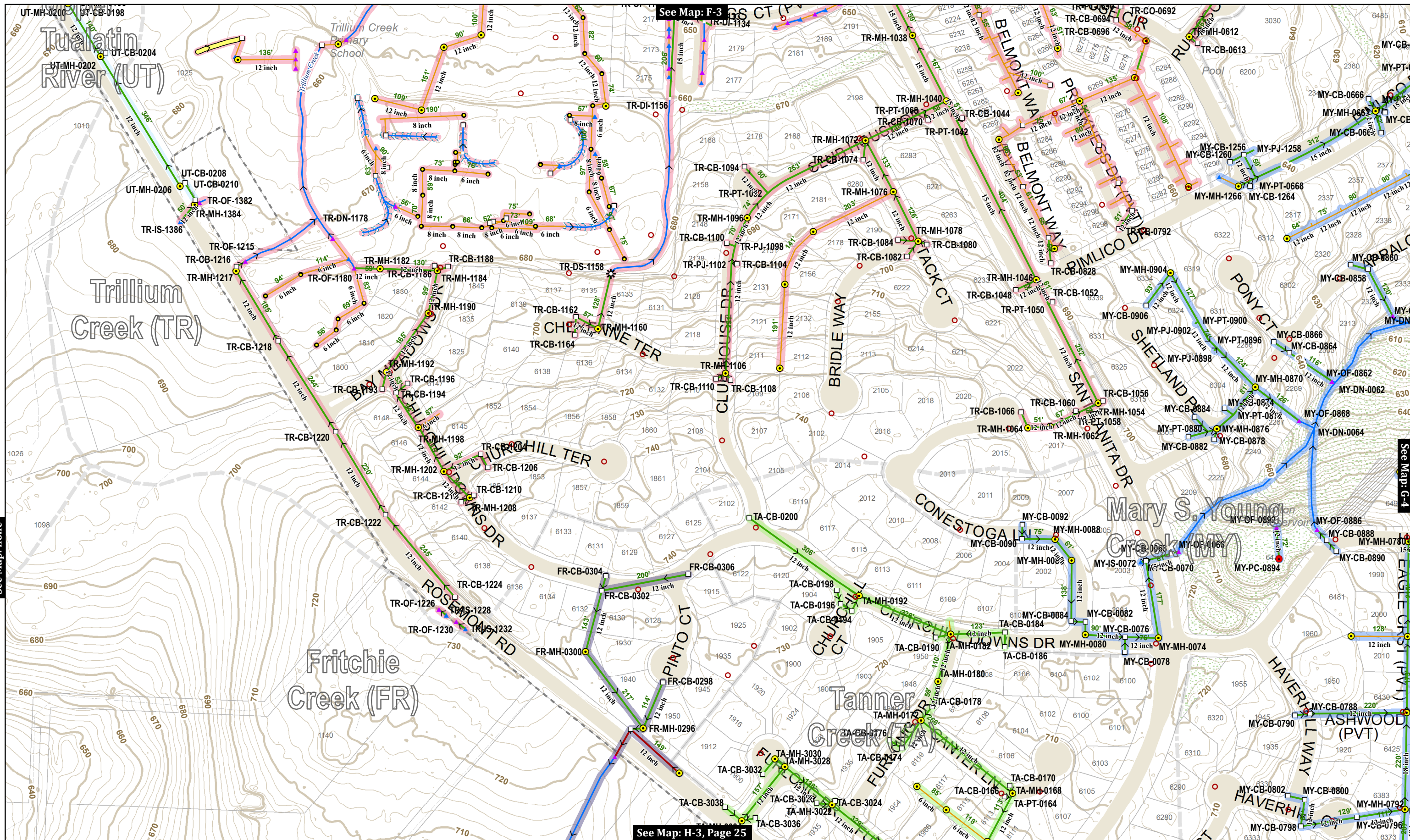
### Map Legend

- |                   |                    |                        |                    |                                       |                 |                        |                     |
|-------------------|--------------------|------------------------|--------------------|---------------------------------------|-----------------|------------------------|---------------------|
| Storm Pipe        | Ditch or Creek     | Sanitary Sewer Manhole | Stormwater Manhole | Cleanout                              | Dissipator      | Public Ponds           | Private Ponds       |
| County Storm Pipe | Private or Lateral | Pollution Control MH   | Catch Basin        | Storm Vault                           | Inlet Structure | Swales and Raingardens | Unimp. ROW          |
| ODOT Storm Pipe   | Detention Tanks    | Ditch Inlet            | Storm Filter       | Bubbler                               | Outfall         | City Limits            | City-Owned Property |
|                   |                    |                        |                    | Flow Direction<br>always field verify |                 |                        |                     |

**Key Map**

0 100 200 Feet

**F-6**



See Map: F-3

See Map: G-4

See Map: H-3, Page 25

See Map: none

This product is for informational purposes and may not have been prepared for, or be suitable for legal, engineering, or surveying purposes. Users of this information should review or consult the primary data and information sources to ascertain the usability of the information.

MAP PRODUCED BY WEST LINN GIS  
 APRIL 2018  
 Map Created: 4/2/2018  
 Sewer System Mapping Last Updated: Spring 2017  
 GIS Data Coordinate System:  
 NAD 1983 HARN StatePlane Oregon North FIPS 3601 Feet Intl  
 GIS\STORMWATER\_2\STORMWATER\_CLEANING\_MAPS\STORMWATER\_CLEANING\_MAP\_SERIES\_201803.MXD | KAHA

**Map Legend**

- Storm Pipe
- County Storm Pipe
- ODOT Storm Pipe
- Ditch or Creek
- Private or Lateral
- Detention Tanks
- Sanitary Sewer Manhole
- Stormwater Manhole
- Pollution Control MH
- Catch Basin
- Ditch Inlet
- Cleanout
- Storm Vault
- ★ Storm Filter
- Bubbler
- ★ Dissipator
- ▲ Inlet Structure
- ▲ Outfall
- > Flow Direction always field verified

Public Ponds Private Ponds Swales and Raingardens City Limits City-Owned Property Unimp. ROW

**Key Map**

0 100 200 Feet

G-3



See Map: F-4

See Map: G-5

See Map: G-3

See Map: H-4, Page 26

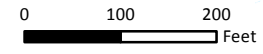
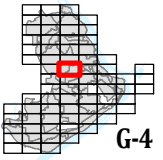
This product is for informational purposes and may not have been prepared for, or be suitable for legal, engineering, or surveying purposes. Users of this information should review or consult the primary data and information sources to ascertain the usability of the information.

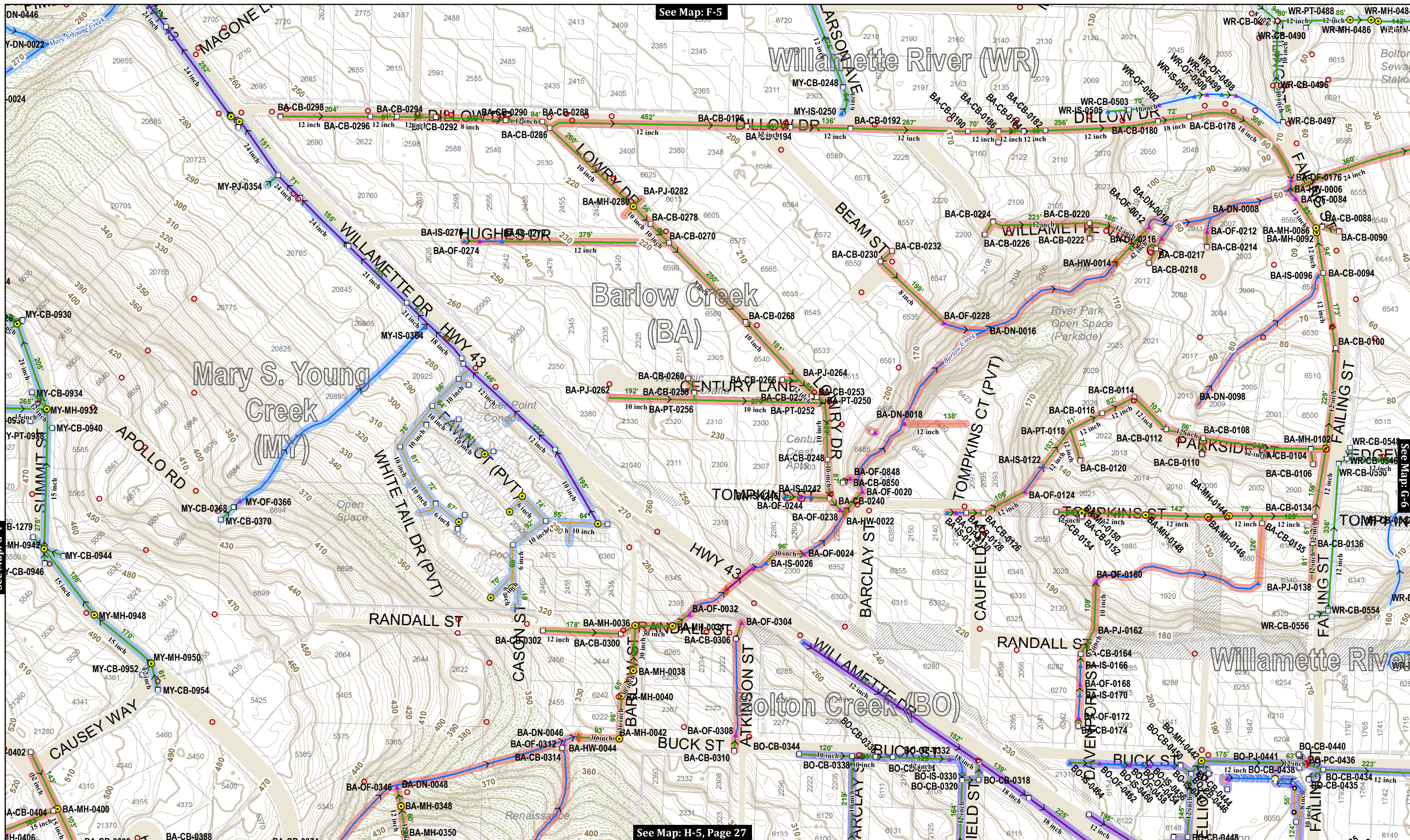
MAP PRODUCED BY WEST LINN GIS  
 APRIL 2018  
 Map Created: 4/2/2018  
 Sewer System Mapping Last Updated: Spring 2017  
 GIS Data Coordinate System:  
 NAD 1983 HARN StatePlane Oregon North FIPS 3601 Feet Intl  
 GIS\STORMWATER\_2\STORMWATER\_CLEANING\_MAPS\STORMWATER\_CLEANING\_MAP\_SERIES\_201803.MXD | KAHA

### Map Legend

- Storm Pipe
- Ditch or Creek
- County Storm Pipe
- Private or Lateral
- ODOT Storm Pipe
- Detention Tanks
- Sanitary Sewer Manhole
- Stormwater Manhole
- Pollution Control MH
- Catch Basin
- Ditch Inlet
- Cleanout
- Storm Vault
- ★ Storm Filter
- Bubbler
- ✱ Dissipator
- ▲ Inlet Structure
- ▲ Outfall
- > Flow Direction always field verified
- Public Ponds
- Private Ponds
- Swales and Raingardens
- City Limits
- City-Owned Property
- Unimp. ROW

### Key Map





See Map: F-5

See Map: G-6

See Map: H-5, Page 27

This product is for informational purposes and may not have been prepared for, or be suitable for legal, engineering, or surveying purposes. Users of this information should review or consult the primary data and information sources to ascertain the usability of the information.

MAP PRODUCED BY WEST LINN GIS  
 APRIL 2018  
 Map Created: 4/2/2018  
 Sewer System Mapping Last Updated: Spring 2017  
 GIS Data Coordinate System:  
 NAD 1983 HARN StatePlane Oregon North FIPS 3601 Feet Intl  
 GIS\STORMWATER\_2\STORMWATER\_CLEANING\_MAPS\STORMWATER\_CLEANING\_MAP\_SERIES\_201803.MXD | KAHA

**Map Legend**

- Storm Pipe
- Ditch or Creek
- County Storm Pipe
- Private or Lateral
- Detention Tanks
- Sanitary Sewer Manhole
- Stormwater Manhole
- Pollution Control MH
- Catch Basin
- Ditch Inlet
- Cleanout
- Storm Vault
- Storm Filter
- Bubbler
- Dissipator
- Inlet Structure
- Outfall
- Flow Direction always field verified
- Swales and Raingardens
- City Limits
- City-Owned Property
- Public Ponds
- Private Ponds
- Unimp. ROW

**Key Map**

CITY OF WEST LINN

# Stormwater System

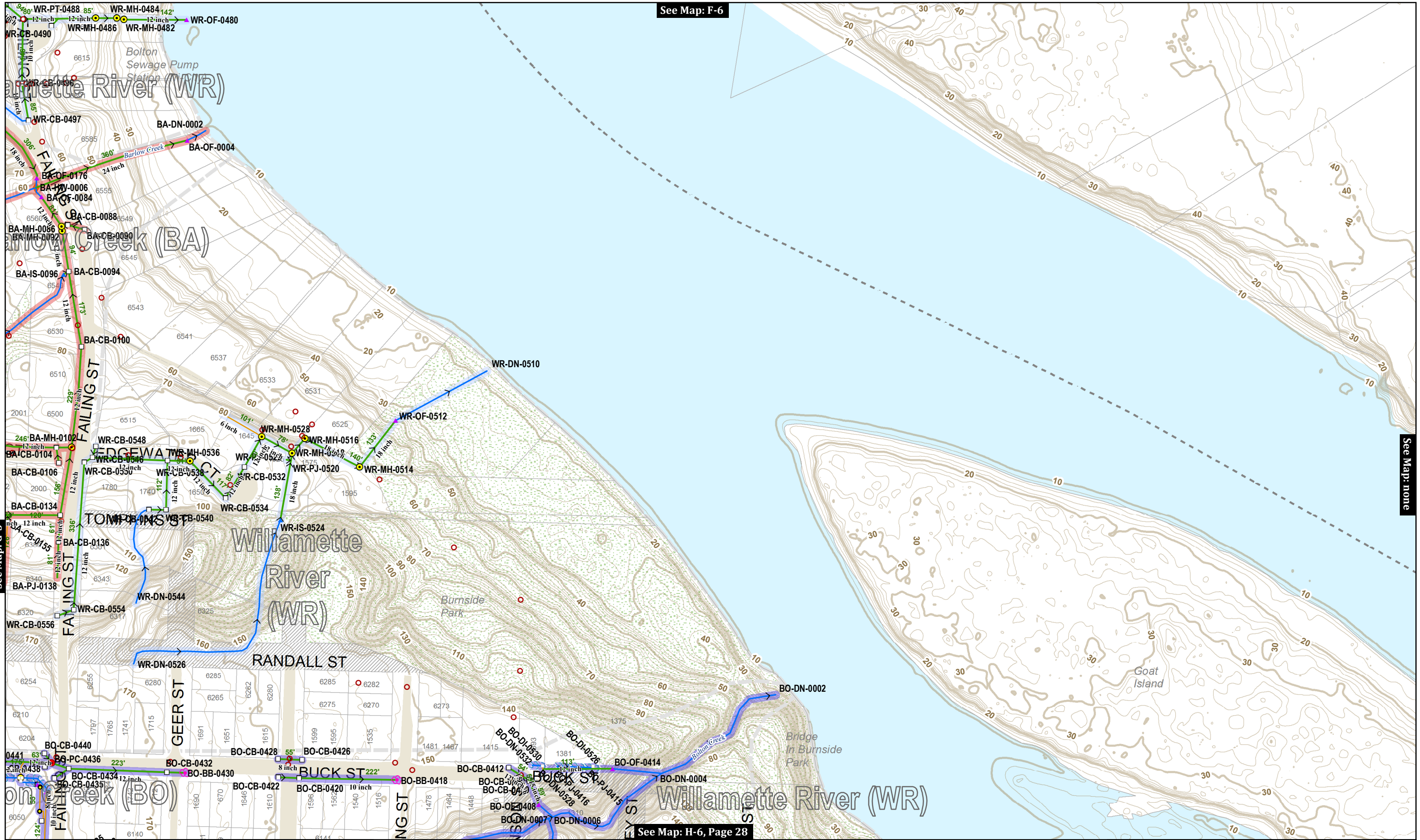
MAP NO. **G-5**

Page 27 of 72

See Map: F-6

See Map: none

See Map: H-6, Page 28



See Map: G-5

This product is for informational purposes and may not have been prepared for, or be suitable for legal, engineering, or surveying purposes. Users of this information should review or consult the primary data and information sources to ascertain the usability of the information.

MAP PRODUCED BY WEST LINN GIS  
 APRIL 2018  
 Map Created: 4/2/2018  
 Sewer System Mapping Last Updated: Spring 2017  
 GIS Data Coordinate System:  
 NAD 1983 HARN StatePlane Oregon North FIPS 3601 Feet Intl  
 GIS\STORMWATER\_2\STORMWATER\_CLEANING\_MAPS\STORMWATER\_CLEANING\_MAP\_SERIES\_201803.MXD | KAHA

### Map Legend

- |                   |                    |                        |              |                                      |                        |                     |
|-------------------|--------------------|------------------------|--------------|--------------------------------------|------------------------|---------------------|
| Storm Pipe        | Ditch or Creek     | Sanitary Sewer Manhole | Cleanout     | Dissipator                           | Public Ponds           | Private Ponds       |
| County Storm Pipe | Private or Lateral | Pollution Control MH   | Storm Vault  | Inlet Structure                      | Swales and Raingardens | Unimp. ROW          |
| ODOT Storm Pipe   | Detention Tanks    | Catch Basin            | Storm Filter | Outfall                              | City Limits            | City-Owned Property |
|                   |                    | Ditch Inlet            | Bubbler      | Flow Direction always field verified |                        |                     |

**Key Map**

0 100 200 Feet

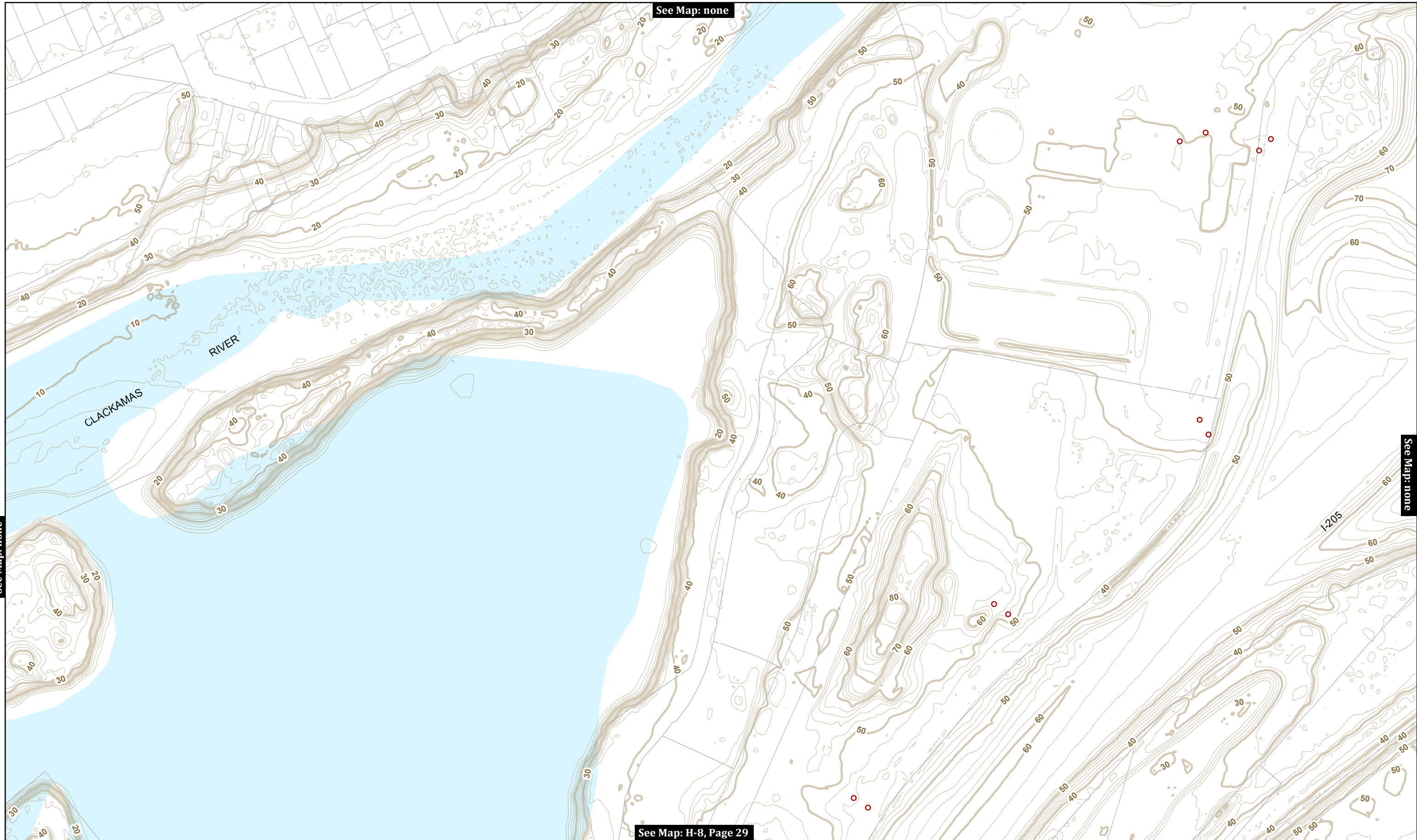
**G-6**

CITY OF WEST LINN

# Stormwater System

MAP NO. **G-6**

Page 28 of 72



See Map: none

See Map: none

See Map: none

See Map: H-8, Page 29

This product is for informational purposes and may not have been prepared for, or be suitable for legal, engineering, or surveying purposes. Users of this information should review or consult the primary data and information sources to ascertain the usability of the information.

MAP PRODUCED BY WEST LINN GIS  
 APRIL 2018  
 Map Created: 4/2/2018  
 Sewer System Mapping Last Updated: Spring 2017  
 GIS Data Coordinate System:  
 NAD 1983 HARN StatePlane Oregon North FIPS 3601 Feet Intl  
 GIS\STORMWATER\_2\STORMWATER\_CLEANING\_MAPS\STORMWATER\_CLEANING\_MAP\_SERIES\_201803.MXD | KAH

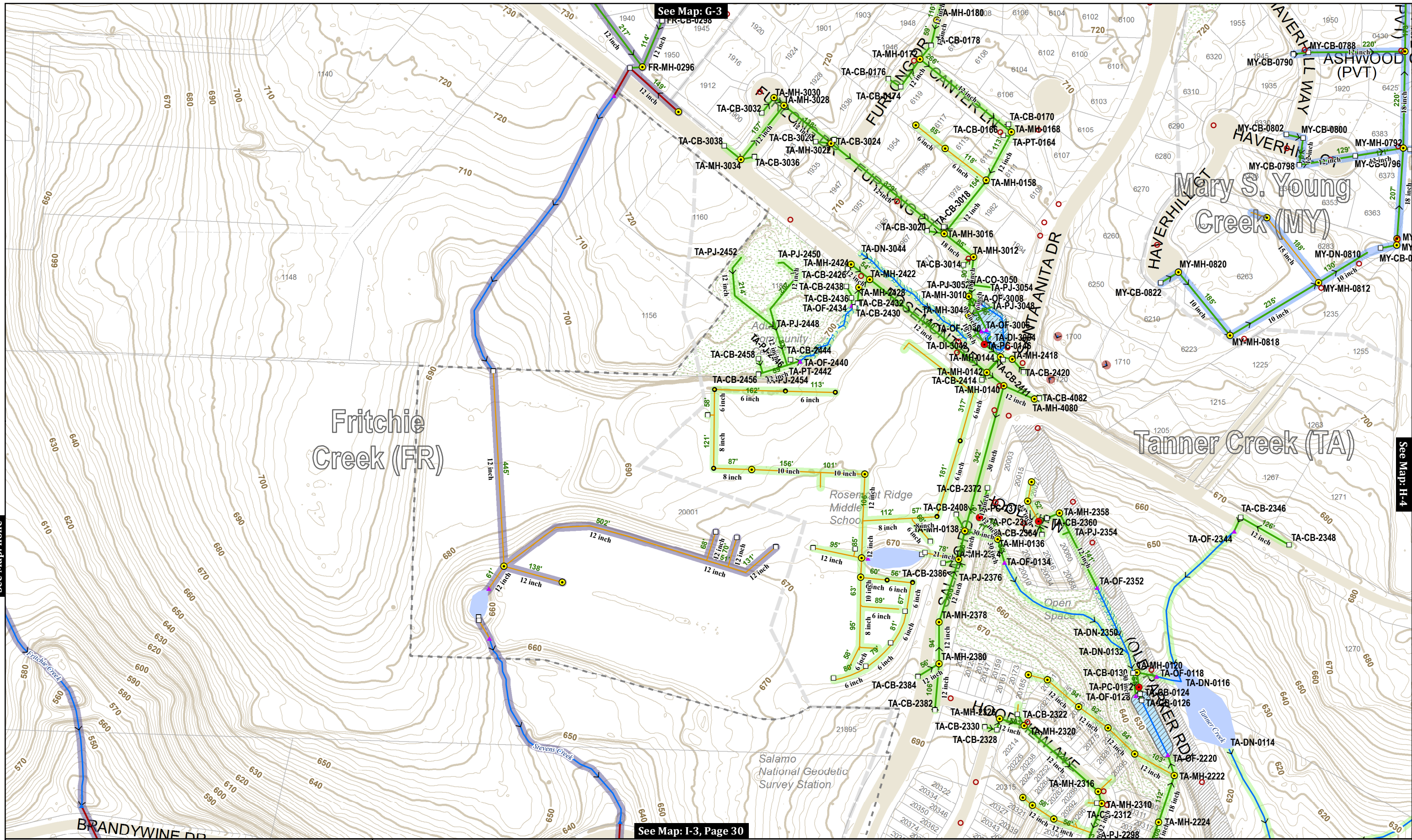
### Map Legend

- |                   |                    |                        |                                       |              |                 |                        |               |
|-------------------|--------------------|------------------------|---------------------------------------|--------------|-----------------|------------------------|---------------|
| Storm Pipe        | Ditch or Creek     | Sanitary Sewer Manhole | Stormwater Manhole                    | Cleanout     | Dissipator      | Public Ponds           | Private Ponds |
| County Storm Pipe | Private or Lateral | Pollution Control MH   | Storm Vault                           | Storm Filter | Inlet Structure | Swales and Raingardens |               |
| ODOT Storm Pipe   | Detention Tanks    | Catch Basin            | Storm Filter                          | Bubbler      | Outfall         | City Limits            | Unimp. ROW    |
|                   |                    | Ditch Inlet            | Flow Direction<br>always field verify |              |                 | City-Owned Property    |               |

**Key Map**

0 100 200 Feet

**G-8**



See Map: none

See Map: H-4

This product is for informational purposes and may not have been prepared for, or be suitable for legal, engineering, or surveying purposes. Users of this information should review or consult the primary data and information sources to ascertain the usability of the information.

MAP PRODUCED BY WEST LINN GIS  
 APRIL 2018  
 Map Created: 4/2/2018  
 Sewer System Mapping Last Updated: Spring 2017  
 GIS Data Coordinate System:  
 NAD 1983 HARN StatePlane Oregon North FIPS 3601 Feet Intl  
 GIS\STORMWATER\_2\STORMWATER\_CLEANING\_MAPS\STORMWATER\_CLEANING\_MAP\_SERIES\_201803.MXD | KAHA

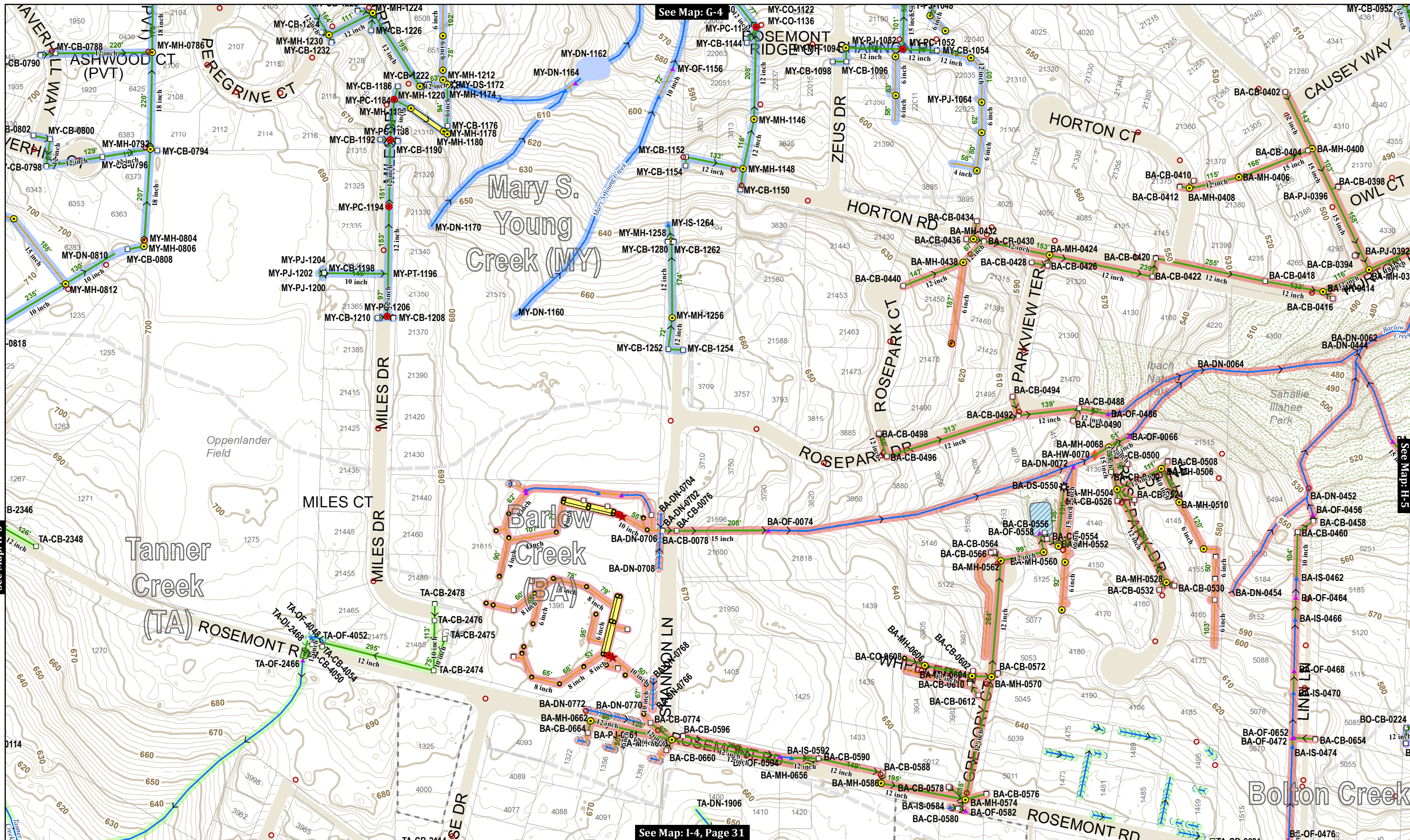
### Map Legend

- |                   |                    |                        |                    |              |                                      |                        |                     |
|-------------------|--------------------|------------------------|--------------------|--------------|--------------------------------------|------------------------|---------------------|
| Storm Pipe        | Ditch or Creek     | Sanitary Sewer Manhole | Stormwater Manhole | Cleanout     | Dissipator                           | Public Ponds           | Private Ponds       |
| County Storm Pipe | Private or Lateral | Pollution Control MH   | Catch Basin        | Storm Vault  | Inlet Structure                      | Swales and Raingardens | Unimp. ROW          |
| ODOT Storm Pipe   | Detention Tanks    | Ditch Inlet            | Ditch Inlet        | Storm Filter | Outfall                              | City Limits            | City-Owned Property |
|                   |                    |                        |                    | Bubbler      | Flow Direction always field verified |                        |                     |

### Key Map







See Map: G-4

See Map: H-5

See Map: H-3

See Map: I-4, Page 31

This product is for informational purposes and may not have been prepared for, or be suitable for legal, engineering, or surveying purposes. Users of this information should review or consult the primary data and information sources to ascertain the usability of the information.

MAP PRODUCED BY WEST LINN GIS  
 APRIL 2018  
 Map Created: 4/2/2018  
 Sewer System Mapping Last Updated: Spring 2017  
 GIS Data Coordinate System:  
 NAD 1983 HARN StatePlane Oregon North FIPS 3601 Feet Intl  
 GIS\STORMWATER\_2\STORMWATER\_CLEANING\_MAPS\STORMWATER\_CLEANING\_MAP\_SERIES\_201803.MXD | KAHA

**Map Legend**

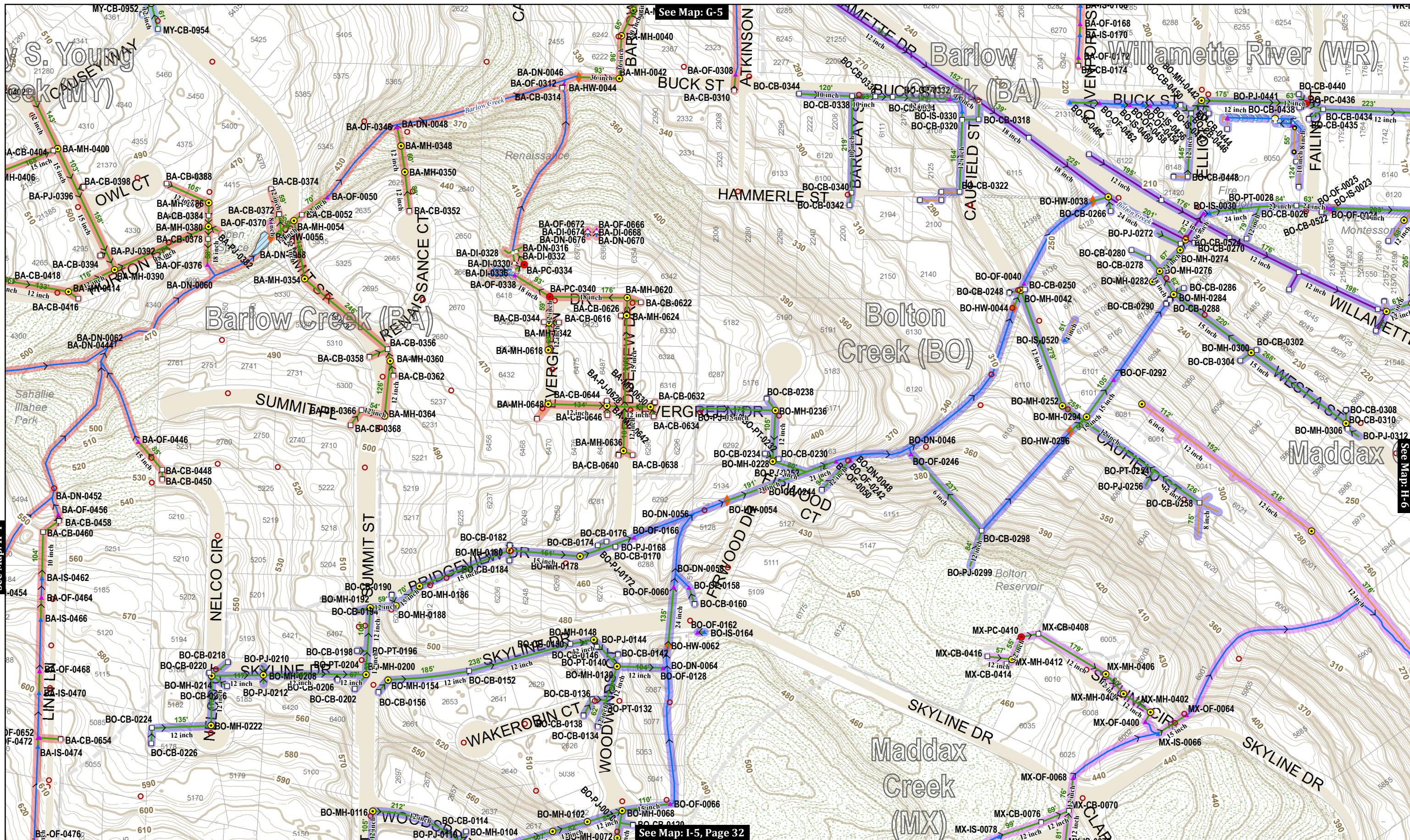
- Storm Pipe
- County Storm Pipe
- ODOT Storm Pipe
- Ditch or Creek
- Private or Lateral
- Detention Tanks
- Sanitary Sewer Manhole
- Stormwater Manhole
- Pollution Control MH
- Catch Basin
- Ditch Inlet
- Cleanout
- Storm Vault
- ★ Storm Filter
- Bubbler
- ✱ Dissipator
- ▲ Inlet Structure
- ▲ Outfall
- > Flow Direction always field verified

Public Ponds Private Ponds Swales and Raingardens City Limits Unimp. ROW City-Owned Property

**Key Map**

0 100 200 Feet

H-4



See Map: H-4

See Map: G-5

See Map: I-5, Page 32

See Map: H-6

This product is for informational purposes and may not have been prepared for, or be suitable for legal, engineering, or surveying purposes. Users of this information should review or consult the primary data and information sources to ascertain the usability of the information.

MAP PRODUCED BY WEST LINN GIS  
 APRIL 2018  
 Map Created: 4/2/2018  
 Sewer System Mapping Last Updated: Spring 2017  
 GIS Data Coordinate System:  
 NAD 1983 HARN StatePlane Oregon North FIPS 3601 Feet Intl  
 GIS\STORMWATER\_2\STORMWATER\_CLEANING\_MAPS\STORMWATER\_CLEANING\_MAP\_SERIES\_201803.MXD | KAH

**Map Legend**

- Storm Pipe
- Ditch or Creek
- County Storm Pipe
- Private or Lateral
- ODOT Storm Pipe
- Detention Tanks
- Sanitary Sewer Manhole
- Stormwater Manhole
- Pollution Control MH
- Catch Basin
- Ditch Inlet
- Cleanout
- Storm Vault
- Storm Filter
- Bubbler
- Dissipator
- Inlet Structure
- Outfall
- Flow Direction always field verified
- Public Ponds
- Private Ponds
- Swales and Raingardens
- Unimp. ROW
- City Limits
- City-Owned Property

**Key Map**

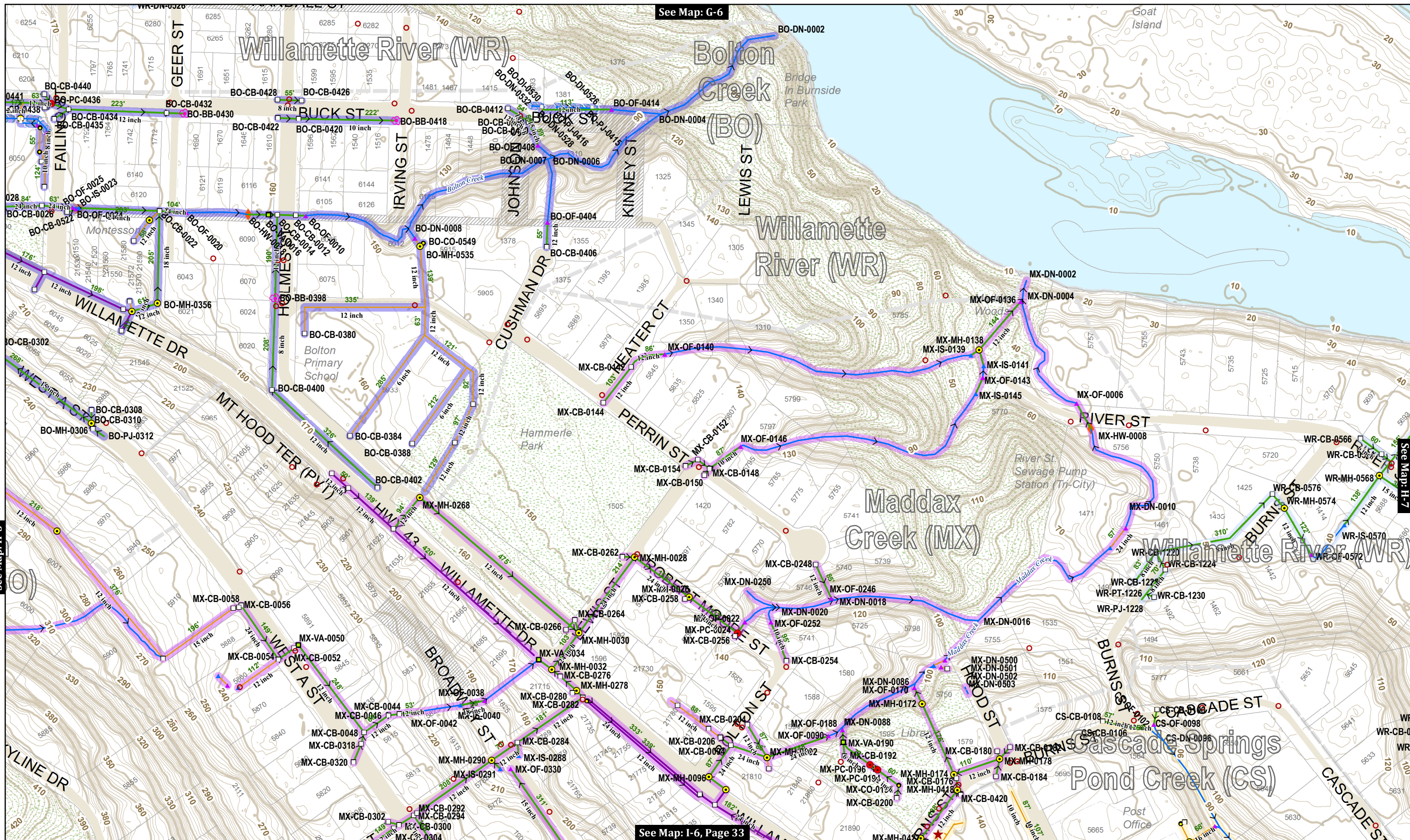


CITY OF WEST LINN

# Stormwater System

MAP NO. **H-5**

Page 32 of 72



See Map: G-6

See Map: H-5

See Map: H-7

See Map: I-6, Page 33

This product is for informational purposes and may not have been prepared for, or be suitable for legal, engineering, or surveying purposes. Users of this information should review or consult the primary data and information sources to ascertain the usability of the information.

MAP PRODUCED BY WEST LINN GIS  
 APRIL 2018  
 Map Created: 4/2/2018  
 Sewer System Mapping Last Updated: Spring 2017  
 GIS Data Coordinate System:  
 NAD 1983 HARN StatePlane Oregon North FIPS 3601 Feet Intl  
 GIS\STORMWATER\_2\STORMWATER\_CLEANING\_MAPS\STORMWATER\_CLEANING\_MAP\_SERIES\_201803.MXD | KAHA

**Map Legend**

- Storm Pipe
- County Storm Pipe
- ODOT Storm Pipe
- Ditch or Creek
- Private or Lateral
- Detention Tanks
- Sanitary Sewer Manhole
- Stormwater Manhole
- Pollution Control MH
- Catch Basin
- Ditch Inlet
- Cleanout
- Storm Vault
- ★ Storm Filter
- Bubbler
- ✱ Dissipator
- ▲ Inlet Structure
- ▲ Outfall
- Flow Direction always field verified
- Public Ponds
- Private Ponds
- Swales and Raingardens
- City Limits
- City-Owned Property
- Unimp. ROW

**Key Map**

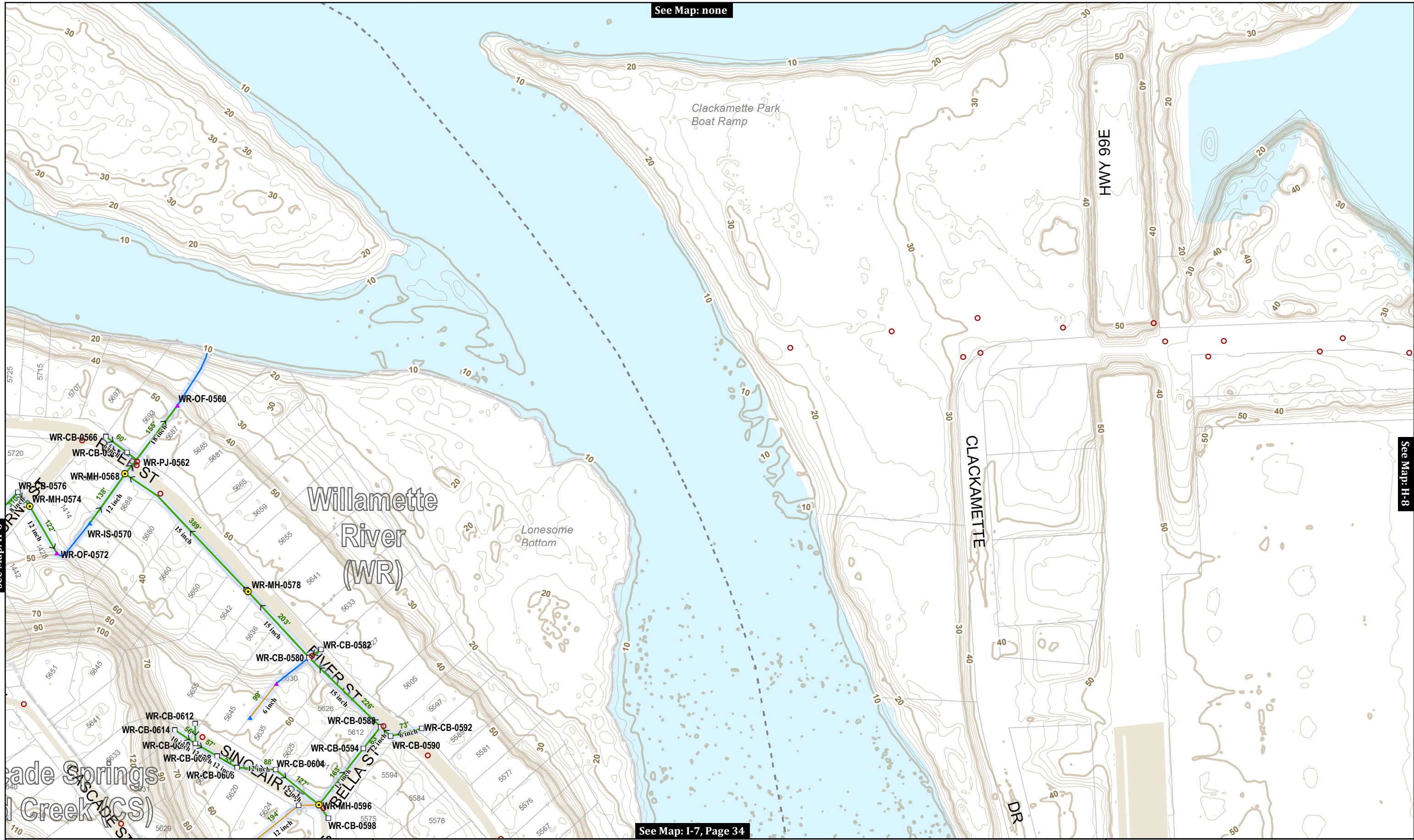


CITY OF WEST LINN  
**Stormwater System**

MAP NO.  
H-6

Page 33 of 72

See Map: none



See Map: H-6

See Map: H-8

See Map: I-7, Page 34

This product is for informational purposes and may not have been prepared for, or be suitable for legal, engineering, or surveying purposes. Users of this information should review or consult the primary data and information sources to ascertain the usability of the information.

MAP PRODUCED BY WEST LINN GIS  
 APRIL 2018  
 Map Created: 4/2/2018  
 Sewer System Mapping Last Updated: Spring 2017  
 GIS Data Coordinate System:  
 NAD 1983 HARN StatePlane Oregon North FIPS 3601 Feet Intl  
 GIS\STORMWATER\_2\STORMWATER\_CLEANING\_MAPS\STORMWATER\_CLEANING\_MAP\_SERIES\_201803.MXD | KAHA

### Map Legend

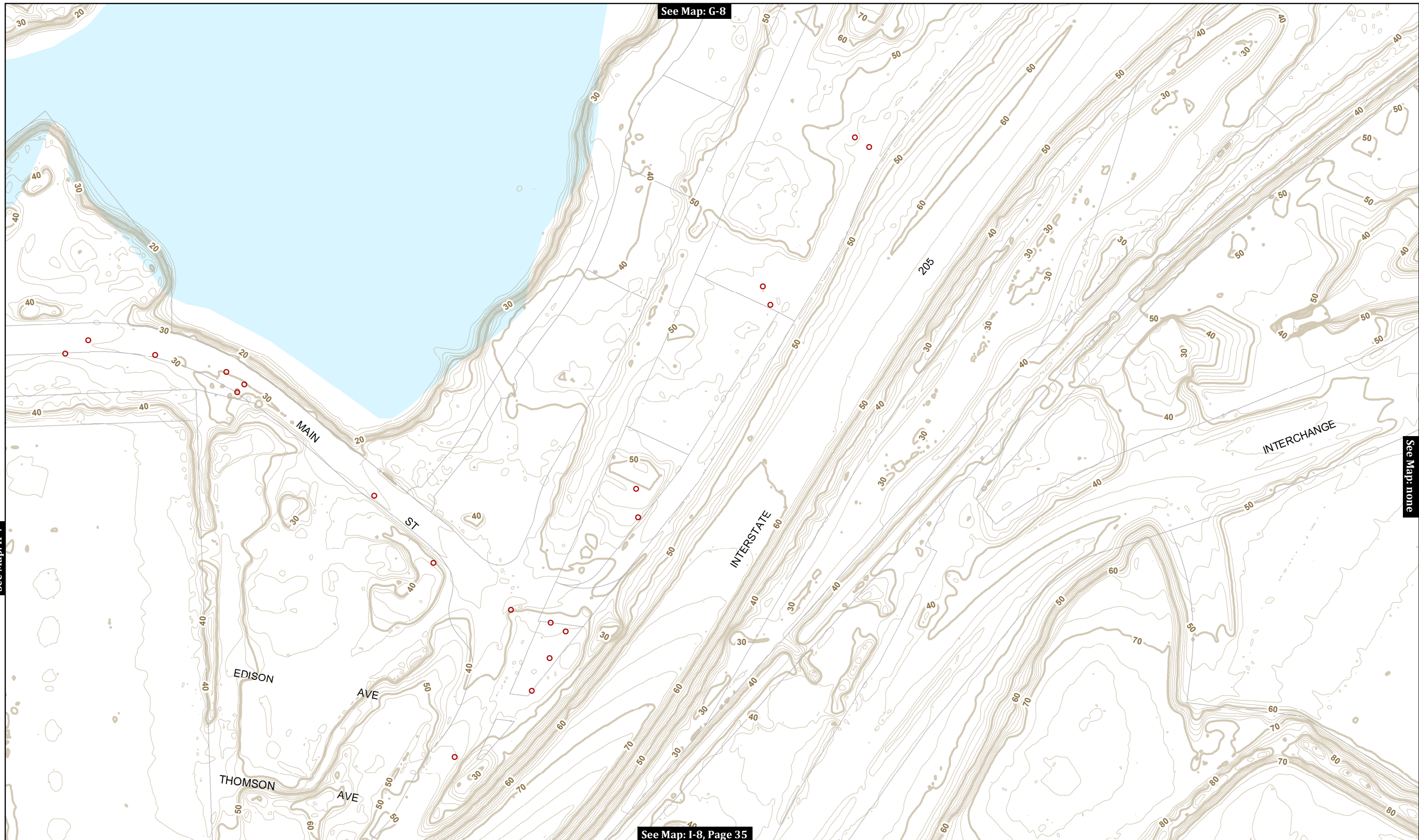
- Storm Pipe
- County Storm Pipe
- ODOT Storm Pipe
- Ditch or Creek
- Private or Lateral
- Detention Tanks
- Sanitary Sewer Manhole
- Stormwater Manhole
- Pollution Control MH
- Catch Basin
- Ditch Inlet
- Cleanout
- Storm Vault
- ★ Storm Filter
- ⊗ Bubbler
- ✱ Dissipator
- ▲ Inlet Structure
- ▲ Outfall
- > Flow Direction always field verified
- ▭ Public Ponds
- ▭ Private Ponds
- ▭ Swales and Raingardens
- ▭ City Limits
- ▭ City-Owned Property
- ▭ Unimp. ROW

**Key Map**

0 100 200 Feet

CITY OF WEST LINN  
**Stormwater System**

MAP NO.  
**H-7**  
 Page 34 of 72



See Map: G-8

See Map: H-7

See Map: none


See Map: I-8, Page 35

This product is for informational purposes and may not have been prepared for, or be suitable for legal, engineering, or surveying purposes. Users of this information should review or consult the primary data and information sources to ascertain the usability of the information.

MAP PRODUCED BY WEST LINN GIS  
 APRIL 2018  
 Map Created: 4/2/2018  
 Sewer System Mapping Last Updated: Spring 2017  
 GIS Data Coordinate System:  
 NAD 1983 HARN StatePlane Oregon North FIPS 3601 Feet Intl  
 GIS\STORMWATER\_2\STORMWATER\_CLEANING\_MAPS\STORMWATER\_CLEANING\_MAP\_SERIES\_201803.MXD | KAHA

### Map Legend

- |                   |                    |                        |                    |                                       |                 |                        |               |
|-------------------|--------------------|------------------------|--------------------|---------------------------------------|-----------------|------------------------|---------------|
| Storm Pipe        | Ditch or Creek     | Sanitary Sewer Manhole | Stormwater Manhole | Cleanout                              | Dissipator      | Public Ponds           | Private Ponds |
| County Storm Pipe | Private or Lateral | Pollution Control MH   | Storm Vault        | Storm Filter                          | Inlet Structure | Swales and Raingardens |               |
| ODOT Storm Pipe   | Detention Tanks    | Catch Basin            | Ditch Inlet        | Bubbler                               | Outfall         | City Limits            | Unimp. ROW    |
|                   |                    | Ditch Inlet            |                    | Flow Direction<br>always field verify |                 | City-Owned Property    |               |



See Map: H-3

See Map: I-4

See Map: none

See Map: J-3, Page 36



This product is for informational purposes and may not have been prepared for, or be suitable for legal, engineering, or surveying purposes. Users of this information should review or consult the primary data and information sources to ascertain the usability of the information.

**MAP PRODUCED BY WEST LINN GIS**  
**APRIL 2018**  
 Map Created: 4/2/2018  
 Sewer System Mapping Last Updated: Spring 2017  
 GIS Data Coordinate System:  
 NAD 1983 HARN StatePlane Oregon North FIPS 3601 Feet Intl  
 GIS\STORMWATER\_2\STORMWATER\_CLEANING\_MAPS\STORMWATER\_CLEANING\_MAP\_SERIES\_201803.MXD | KAHA

### Map Legend

- |                   |                    |                        |                    |              |                                      |                        |                     |
|-------------------|--------------------|------------------------|--------------------|--------------|--------------------------------------|------------------------|---------------------|
| Storm Pipe        | Ditch or Creek     | Sanitary Sewer Manhole | Stormwater Manhole | Cleanout     | Dissipator                           | Public Ponds           | Private Ponds       |
| County Storm Pipe | Private or Lateral | Pollution Control MH   | Storm Vault        | Storm Filter | Inlet Structure                      | Swales and Raingardens | Unimp. ROW          |
| ODOT Storm Pipe   | Detention Tanks    | Catch Basin            | Ditch Inlet        | Bubbler      | Flow Direction always field verified | City Limits            | City-Owned Property |

**Key Map**

0 100 200 Feet

CITY OF WEST LINN

# Stormwater System

MAP NO. **I-3**

Page 36 of 72



See Map: I-3

See Map: I-5

This product is for informational purposes and may not have been prepared for, or be suitable for legal, engineering, or surveying purposes. Users of this information should review or consult the primary data and information sources to ascertain the usability of the information.

MAP PRODUCED BY WEST LINN GIS  
 APRIL 2018  
 Map Created: 4/2/2018  
 Sewer System Mapping Last Updated: Spring 2017  
 GIS Data Coordinate System:  
 NAD 1983 HARN StatePlane Oregon North FIPS 3601 Feet Intl  
 GIS\STORMWATER\_2\STORMWATER\_CLEANING\_MAPS\STORMWATER\_CLEANING\_MAP\_SERIES\_201803.MXD | KAHA

### Map Legend

- Storm Pipe
- Ditch or Creek
- County Storm Pipe
- Private or Lateral
- ODOT Storm Pipe
- Detention Tanks
- Sanitary Sewer Manhole
- Stormwater Manhole
- Pollution Control MH
- Catch Basin
- Ditch Inlet
- Cleanout
- Storm Vault
- ★ Storm Filter
- Bubbler
- ✱ Dissipator
- ▲ Inlet Structure
- ▲ Outfall
- Flow Direction always field verified
- Public Ponds
- Private Ponds
- Swales and Raingardens
- City Limits
- City-Owned Property
- Unimp. ROW

## Key Map

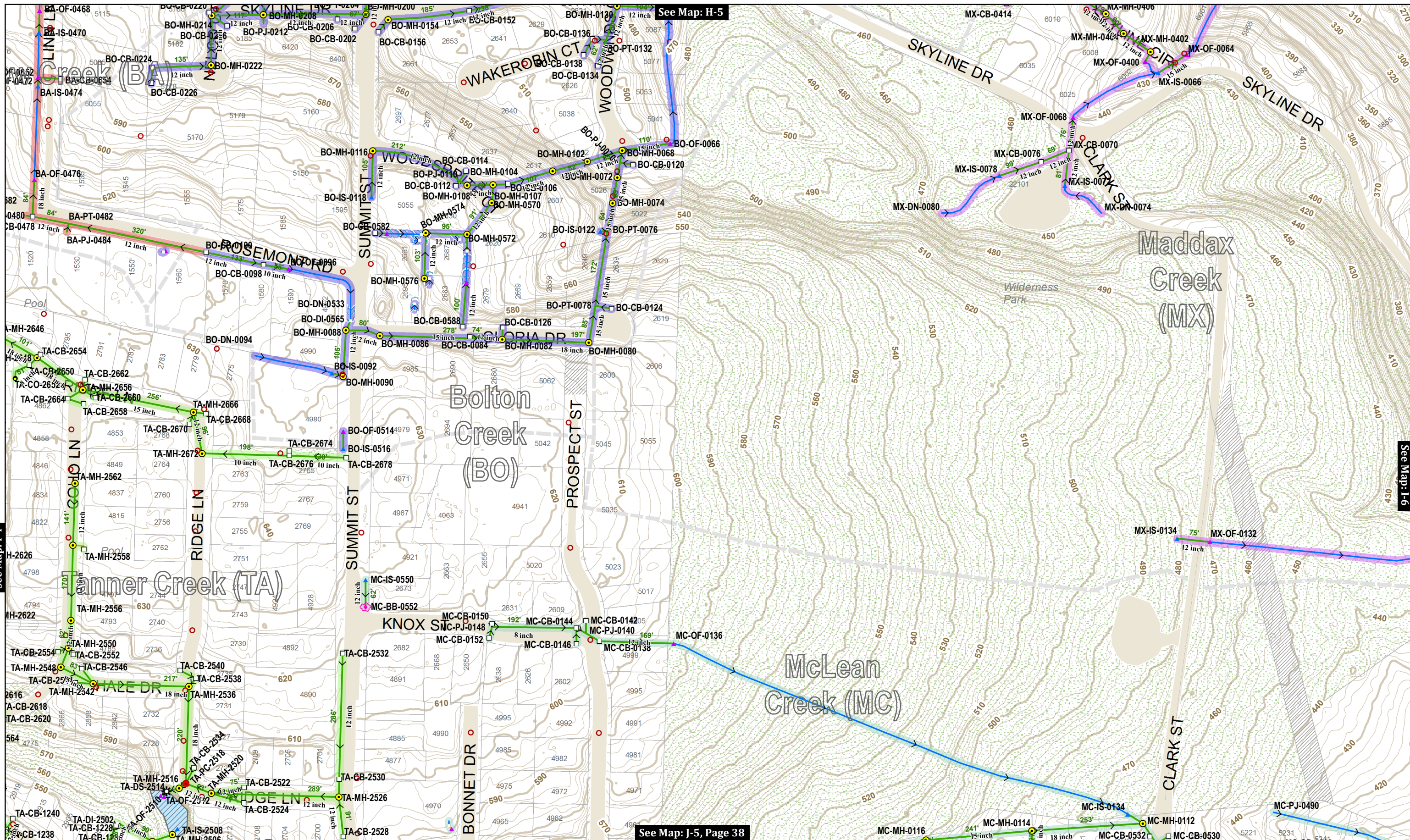
0 100 200 Feet

CITY OF WEST LINN

# Stormwater System

MAP NO. **I-4**

Page 37 of 72



See Map: H-5

See Map: I-6

See Map: I-4

See Map: J-5, Page 38

This product is for informational purposes and may not have been prepared for, or be suitable for legal, engineering, or surveying purposes. Users of this information should review or consult the primary data and information sources to ascertain the usability of the information.

MAP PRODUCED BY WEST LINN GIS  
 APRIL 2018  
 Map Created: 4/2/2018  
 Sewer System Mapping Last Updated: Spring 2017  
 GIS Data Coordinate System:  
 NAD 1983 HARN StatePlane Oregon North FIPS 3601 Feet Intl  
 GIS\STORMWATER\_2\STORMWATER\_CLEANING\_MAPS\STORMWATER\_CLEANING\_MAP\_SERIES\_201803.MXD | KAHA

**Map Legend**

- Storm Pipe
- County Storm Pipe
- ODOT Storm Pipe
- Ditch or Creek
- Private or Lateral
- Detention Tanks
- Sanitary Sewer Manhole
- Stormwater Manhole
- Pollution Control MH
- Catch Basin
- Ditch Inlet
- Cleanout
- Storm Vault
- ★ Storm Filter
- Bubbler
- ✱ Dissipator
- ▲ Inlet Structure
- ▲ Outfall
- Flow Direction always field verified

— Public Ponds

— Private Ponds

— Swales and Raingardens

City Limits

City-Owned Property

— Unimp. ROW

**Key Map**

0 100 200 Feet





See Map: I-5

See Map: H-6

See Map: I-7

See Map: J-6, Page 39

This product is for informational purposes and may not have been prepared for, or be suitable for legal, engineering, or surveying purposes. Users of this information should review or consult the primary data and information sources to ascertain the usability of the information.

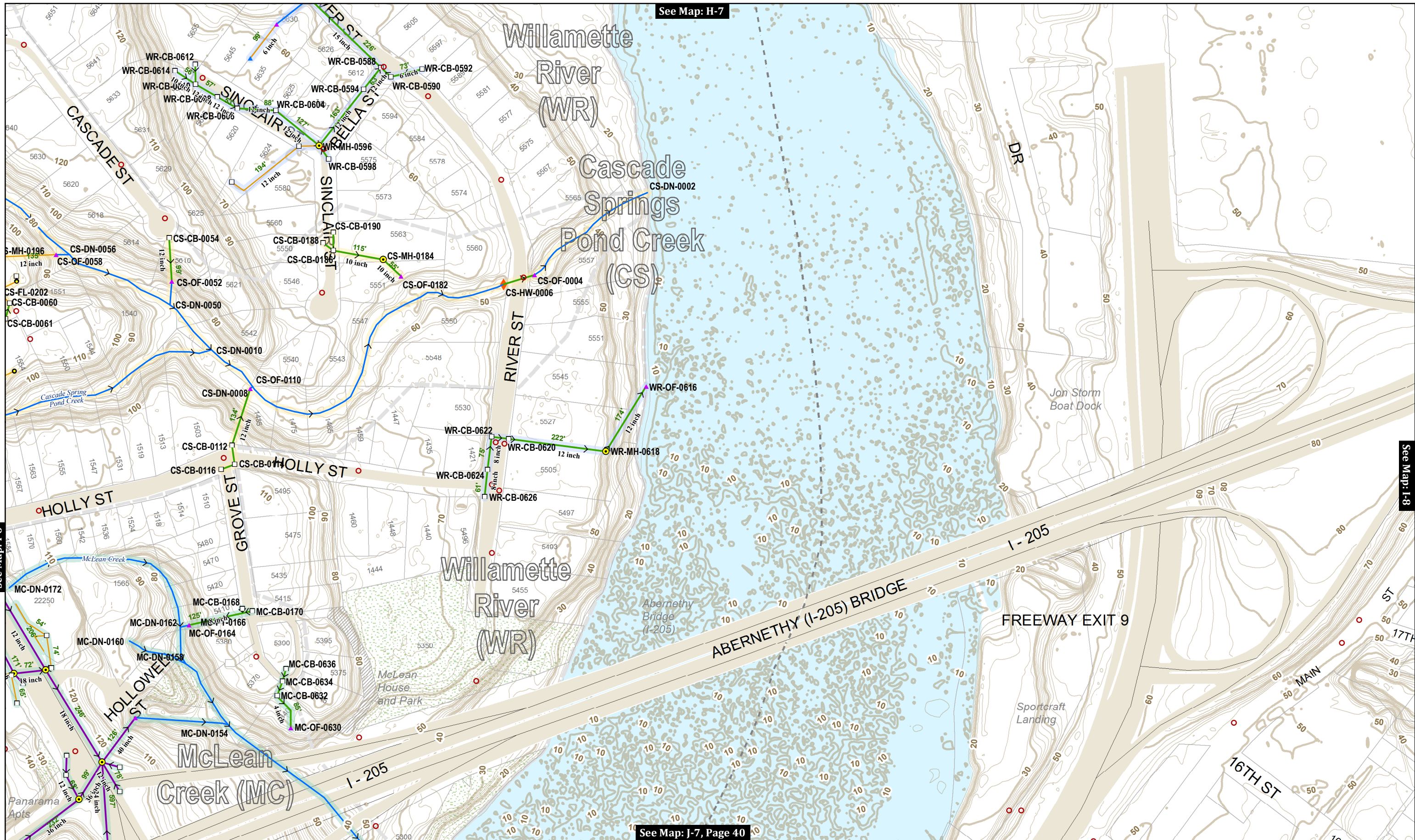
MAP PRODUCED BY WEST LINN GIS  
 APRIL 2018  
 Map Created: 4/2/2018  
 Sewer System Mapping Last Updated: Spring 2017  
 GIS Data Coordinate System:  
 NAD 1983 HARN StatePlane Oregon North FIPS 3601 Feet Intl  
 GIS\STORMWATER\_2\STORMWATER\_CLEANING\_MAPS\STORMWATER\_CLEANING\_MAP\_SERIES\_201803.MXD | KAHA

**Map Legend**

- Storm Pipe
- Ditch or Creek
- Sanitary Sewer Manhole
- Stormwater Manhole
- Cleanout
- Dissipator
- Public Ponds
- Private Ponds
- County Storm Pipe
- Private or Lateral
- Pollution Control MH
- Storm Vault
- Inlet Structure
- Swales and Raingardens
- ODOT Storm Pipe
- Detention Tanks
- Catch Basin
- Storm Filter
- City Limits
- Bubbler
- Outfall
- City-Owned Property
- Ditch Inlet
- Flow Direction always field verified
- Unimp. ROW

**Key Map**





See Map: H-7

See Map: I-8

See Map: I-6

See Map: J-7, Page 40

This product is for informational purposes and may not have been prepared for, or be suitable for legal, engineering, or surveying purposes. Users of this information should review or consult the primary data and information sources to ascertain the usability of the information.

MAP PRODUCED BY WEST LINN GIS  
 APRIL 2018  
 Map Created: 4/2/2018  
 Sewer System Mapping Last Updated: Spring 2017  
 GIS Data Coordinate System:  
 NAD 1983 HARN StatePlane Oregon North FIPS 3601 Feet Intl  
 GIS\STORMWATER\_2\STORMWATER\_CLEANING\_MAPS\STORMWATER\_CLEANING\_MAP\_SERIES\_201803.MXD | KAHA

**Map Legend**

- Storm Pipe
- County Storm Pipe
- ODOT Storm Pipe
- Ditch or Creek
- Private or Lateral
- Detention Tanks
- Sanitary Sewer Manhole
- Stormwater Manhole
- Pollution Control MH
- Catch Basin
- Ditch Inlet
- Cleanout
- Storm Vault
- ★ Storm Filter
- Bubbler
- ✱ Dissipator
- ▲ Inlet Structure
- ▲ Outfall
- > Flow Direction always field verified
- ~ Public Ponds
- ~ Private Ponds
- ~ Swales and Raingardens
- City Limits
- City-Owned Property
- Unimp. ROW

**Key Map**

0 100 200 Feet

CITY OF WEST LINN

# Stormwater System

MAP NO. **I-7**

Page 40 of 72



See Map: H-8

See Map: I-7

See Map: none

See Map: none, Page 41

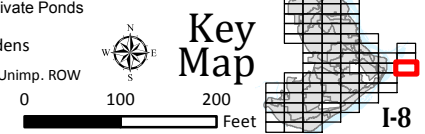
This product is for informational purposes and may not have been prepared for, or be suitable for legal, engineering, or surveying purposes. Users of this information should review or consult the primary data and information sources to ascertain the usability of the information.

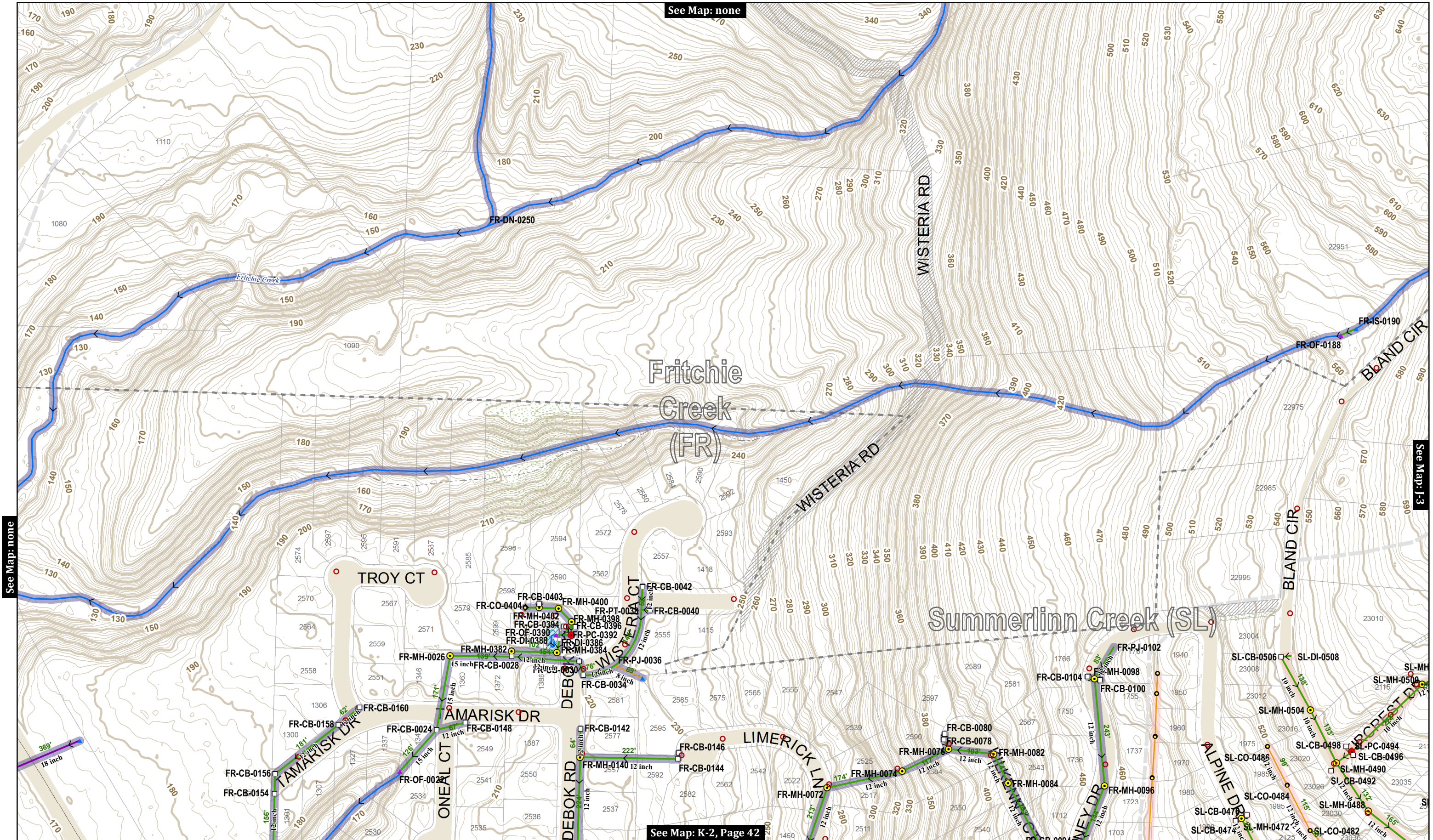
MAP PRODUCED BY WEST LINN GIS  
 APRIL 2018  
 Map Created: 4/2/2018  
 Sewer System Mapping Last Updated: Spring 2017  
 GIS Data Coordinate System:  
 NAD 1983 HARN StatePlane Oregon North FIPS 3601 Feet Intl  
 GIS\STORMWATER\_2\STORMWATER\_CLEANING\_MAPS\STORMWATER\_CLEANING\_MAP\_SERIES\_201803.MXD | KAHA

**Map Legend**

- Storm Pipe
- County Storm Pipe
- ODOT Storm Pipe
- Ditch or Creek
- Private or Lateral
- Detention Tanks
- Sanitary Sewer Manhole
- Stormwater Manhole
- Pollution Control MH
- Catch Basin
- Ditch Inlet
- Cleanout
- Storm Vault
- Storm Filter
- Bubbler
- Dissipator
- Inlet Structure
- Outfall
- Flow Direction always field verify
- Swales and Raingardens
- City Limits
- City-Owned Property
- Public Ponds
- Private Ponds
- Unimp. ROW

**Key Map**





See Map: none

See Map: none

See Map: J-3

See Map: K-2, Page 42

This product is for informational purposes and may not have been prepared for, or be suitable for legal, engineering, or surveying purposes. Users of this information should review or consult the primary data and information sources to ascertain the usability of the information.

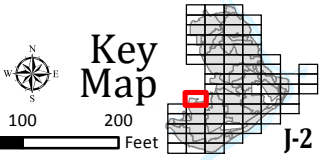
MAP PRODUCED BY WEST LINN GIS  
 APRIL 2018  
 Map Created: 4/2/2018  
 Sewer System Mapping Last Updated: Spring 2017  
 GIS Data Coordinate System:  
 NAD 1983 HARN StatePlane Oregon North FIPS 3601 Feet Intl  
 GIS\STORMWATER\_2\STORMWATER\_CLEANING\_MAPS\STORMWATER\_CLEANING\_MAP\_SERIES\_201803.MXD | KAHA

**Map Legend**

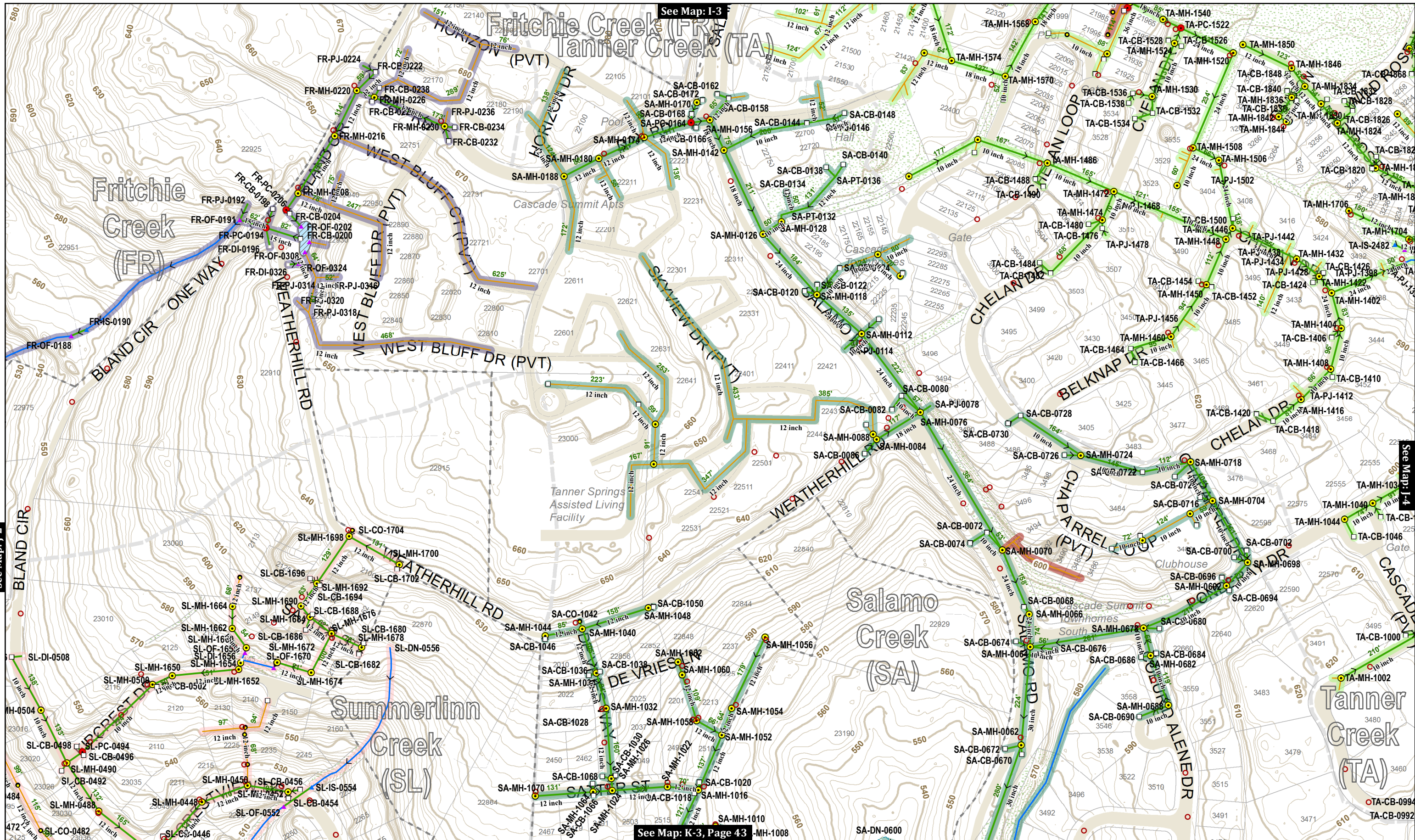
- Storm Pipe
- County Storm Pipe
- ODOT Storm Pipe
- Ditch or Creek
- Private or Lateral
- Detention Tanks

- Sanitary Sewer Manhole
- Stormwater Manhole
- Polution Control MH
- Catch Basin
- Ditch Inlet
- Cleanout
- Storm Vault
- Storm Filter
- Bubbler
- Dissipator
- Inlet Structure
- Outfall
- Flow Direction always field verify

- Public Ponds
- Private Ponds
- Swales and Raingardens
- City Limits
- City-Owned Property
- Unimp. ROW



CITY OF WEST LINN  
**Stormwater System**  
 MAP NO. **J-2**  
 Page 42 of 72



See Map: I-2

See Map: I-3

See Map: I-4

See Map: K-3, Page 43

This product is for informational purposes and may not have been prepared for, or be suitable for legal, engineering, or surveying purposes. Users of this information should review or consult the primary data and information sources to ascertain the usability of the information.

MAP PRODUCED BY WEST LINN GIS  
 APRIL 2018  
 Map Created: 4/2/2018  
 Sewer System Mapping Last Updated: Spring 2017  
 GIS Data Coordinate System:  
 NAD 1983 HARN StatePlane Oregon North FIPS 3601 Feet Intl  
 GIS\STORMWATER\_2\STORMWATER\_CLEANING\_MAPS\STORMWATER\_CLEANING\_MAP\_SERIES\_201803.MXD | KAHA

**Map Legend**

- Storm Pipe
- County Storm Pipe
- ODOT Storm Pipe
- Ditch or Creek
- Private or Lateral
- Detention Tanks
- Sanitary Sewer Manhole
- Stormwater Manhole
- Pollution Control MH
- Catch Basin
- Ditch Inlet
- Cleanout
- Storm Vault
- ★ Storm Filter
- Bubbler
- ✱ Dissipator
- ▲ Inlet Structure
- ▲ Outfall
- > Flow Direction always field verified

- ~ Public Ponds
- ~ Private Ponds
- ~ Swales and Raingardens
- City Limits
- City-Owned Property
- Unimp. ROW

**Key Map**

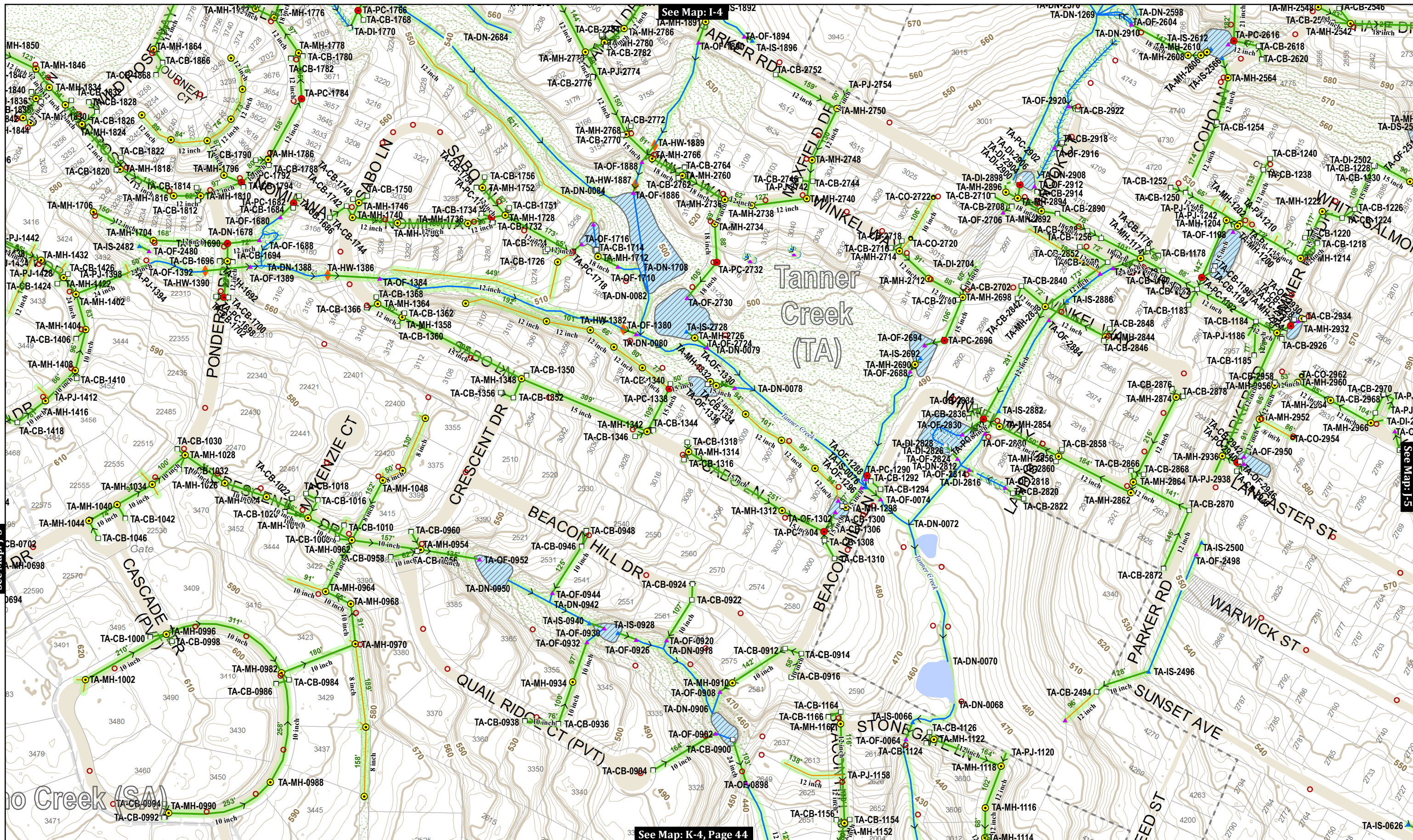
0 100 200 Feet

CITY OF WEST LINN

# Stormwater System

MAP NO. **I-3**

Page 43 of 72



This product is for informational purposes and may not have been prepared for, or be suitable for legal, engineering, or surveying purposes. Users of this information should review or consult the primary data and information sources to ascertain the usability of the information.

MAP PRODUCED BY WEST LINN GIS  
 APRIL 2018  
 Map Created: 4/2/2018  
 Sewer System Mapping Last Updated: Spring 2017  
 GIS Data Coordinate System:  
 NAD 1983 HARN StatePlane Oregon North FIPS 3601 Feet Intl  
 GIS\STORMWATER\_2\STORMWATER\_CLEANING\_MAPS\STORMWATER\_CLEANING\_MAP\_SERIES\_201803.MXD | KAHA

**Map Legend**

- Storm Pipe
- County Storm Pipe
- ODOT Storm Pipe
- Ditch or Creek
- Private or Lateral
- Detention Tanks
- Sanitary Sewer Manhole
- Stormwater Manhole
- Pollution Control MH
- Catch Basin
- Ditch Inlet
- Cleanout
- Storm Vault
- ★ Storm Filter
- Bubbler
- ✱ Dissipator
- ▲ Inlet Structure
- ▲ Outfall
- Flow Direction always field verified
- Public Ponds
- Private Ponds
- Swales and Raingardens
- City Limits
- City-Owned Property
- Unimp. ROW

Key Map

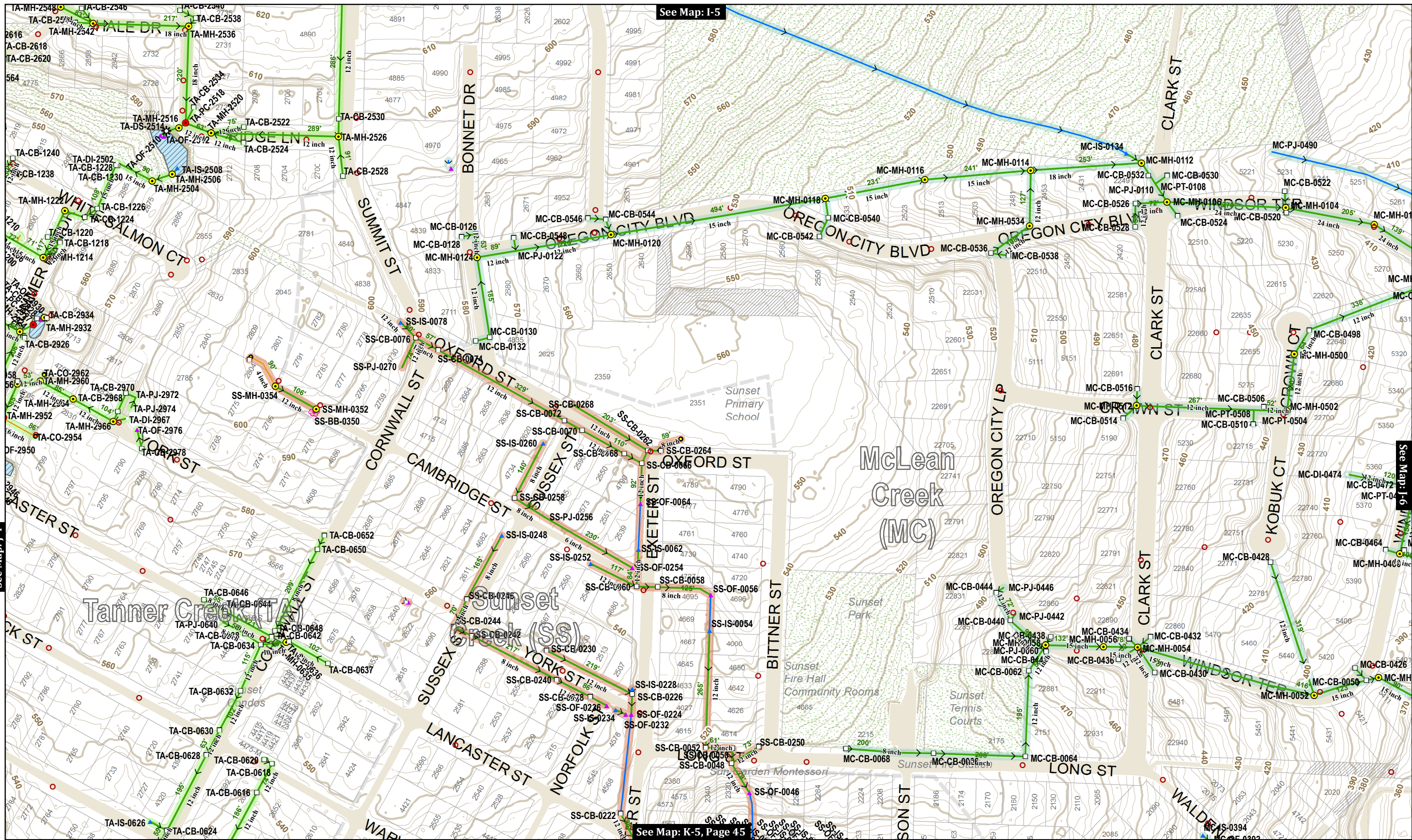
0 100 200 Feet

CITY OF WEST LINN

# Stormwater System

MAP NO. **J-4**

Page 44 of 72



See Map: I-5

See Map: I-4

See Map: I-6

See Map: K-5, Page 45

This product is for informational purposes and may not have been prepared for, or be suitable for legal, engineering, or surveying purposes. Users of this information should review or consult the primary data and information sources to ascertain the usability of the information.

MAP PRODUCED BY WEST LINN GIS  
 APRIL 2018  
 Map Created: 4/2/2018  
 Sewer System Mapping Last Updated: Spring 2017  
 GIS Data Coordinate System:  
 NAD 1983 HARN StatePlane Oregon North FIPS 3601 Feet Intl  
 GIS\STORMWATER\_2\STORMWATER\_CLEANING\_MAPS\STORMWATER\_CLEANING\_MAP\_SERIES\_201803.MXD | KAHA

**Map Legend**

- Storm Pipe
- County Storm Pipe
- ODOT Storm Pipe
- Ditch or Creek
- Private or Lateral
- Detention Tanks
- Sanitary Sewer Manhole
- Stormwater Manhole
- Pollution Control MH
- Catch Basin
- Ditch Inlet
- Cleanout
- Storm Vault
- ★ Storm Filter
- Bubbler
- ✳ Dissipator
- ▲ Inlet Structure
- ▲ Outfall
- > Flow Direction always field verified

- ~ Public Ponds
- ~ Private Ponds
- ~ Swales and Raingardens
- City Limits
- City-Owned Property
- Unimp. ROW

**Key Map**

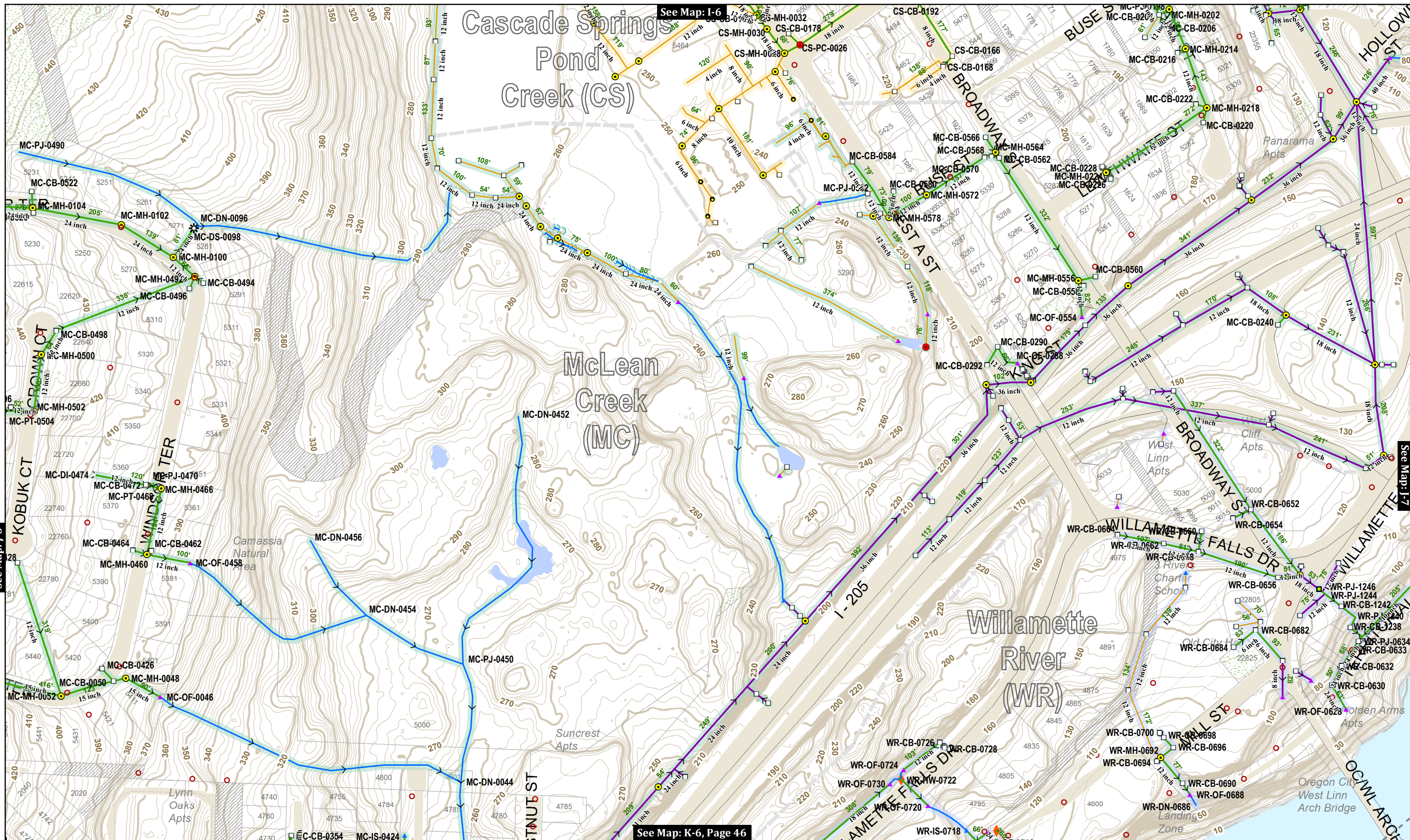
0 100 200 Feet

CITY OF WEST LINN

# Stormwater System

MAP NO. **I-5**

Page 45 of 72



See Map: I-5

See Map: I-6

See Map: I-7

See Map: K-6, Page 46

This product is for informational purposes and may not have been prepared for, or be suitable for legal, engineering, or surveying purposes. Users of this information should review or consult the primary data and information sources to ascertain the usability of the information.

MAP PRODUCED BY WEST LINN GIS  
 APRIL 2018  
 Map Created: 4/2/2018  
 Sewer System Mapping Last Updated: Spring 2017  
 GIS Data Coordinate System:  
 NAD 1983 HARN StatePlane Oregon North FIPS 3601 Feet Intl  
 GIS\STORMWATER\_2\STORMWATER\_CLEANING\_MAPS\STORMWATER\_CLEANING\_MAP\_SERIES\_201803.MXD | KAHA

**Map Legend**

Storm Pipe	Ditch or Creek	Sanitary Sewer Manhole	Stormwater Manhole	Cleanout	Dissipator
County Storm Pipe	Private or Lateral	Pollution Control MH	Storm Vault	Storm Filter	Inlet Structure
ODOT Storm Pipe	Detention Tanks	Catch Basin	Ditch Inlet	Bubbler	Outfall
				Flow Direction always field verified	

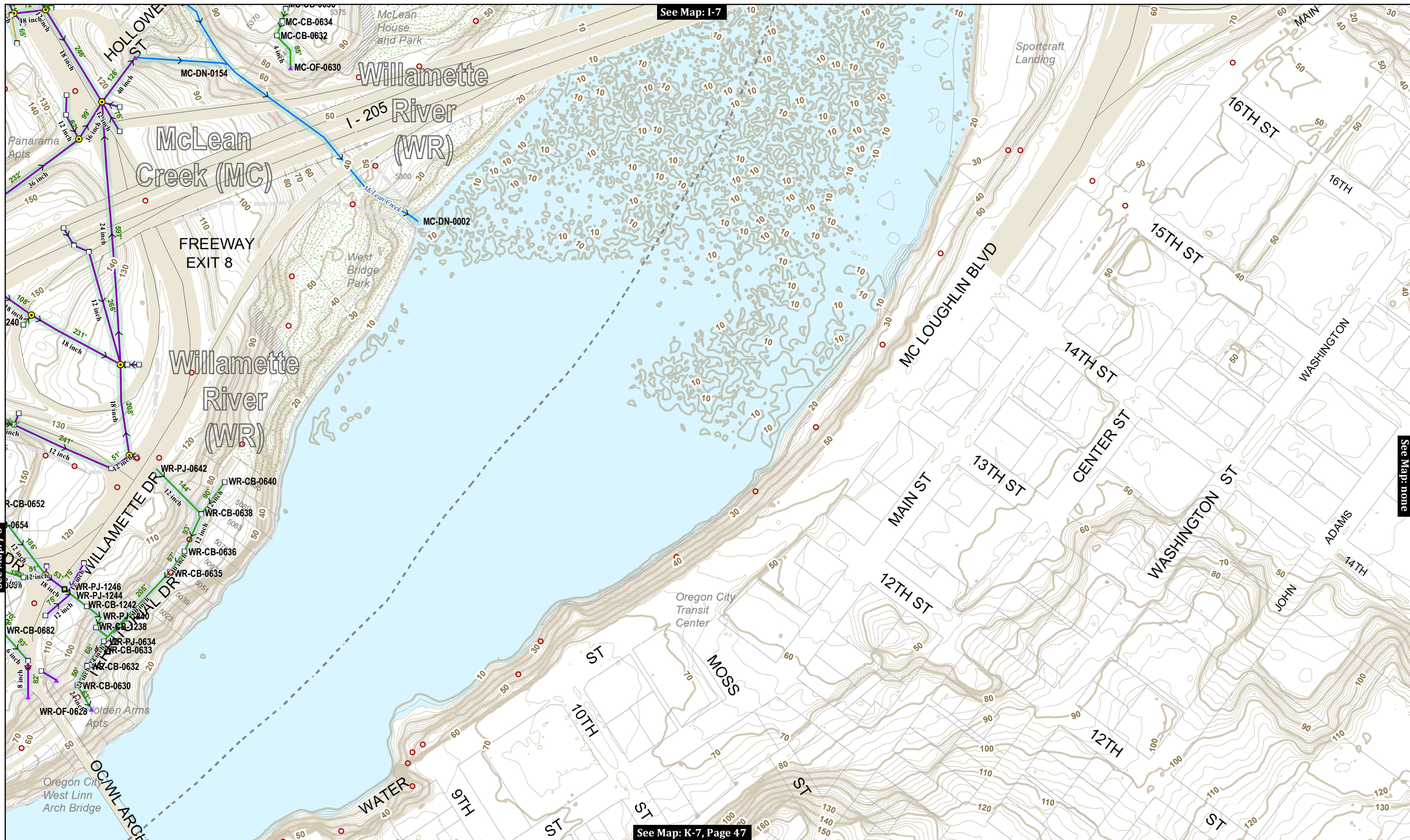
Swales and Raingardens	Public Ponds	Private Ponds
City Limits	Unimp. ROW	City-Owned Property

**Key Map**

0 100 200 Feet

**J-6**





See Map: I-7

See Map: J-6

See Map: none

See Map: K-7, Page 47

This product is for informational purposes and may not have been prepared for, or be suitable for legal, engineering, or surveying purposes. Users of this information should review or consult the primary data and information sources to ascertain the usability of the information.

MAP PRODUCED BY WEST LINN GIS  
 APRIL 2018  
 Map Created: 4/2/2018  
 Sewer System Mapping Last Updated: Spring 2017  
 GIS Data Coordinate System:  
 NAD 1983 HARN StatePlane Oregon North FIPS 3601 Feet Intl  
 GIS\STORMWATER\_2\STORMWATER\_CLEANING\_MAPS\STORMWATER\_CLEANING\_MAP\_SERIES\_201803.MXD | KAHA

**Map Legend**

- Storm Pipe
- County Storm Pipe
- ODOT Storm Pipe
- Ditch or Creek
- Private or Lateral
- Detention Tanks
- Sanitary Sewer Manhole
- Stormwater Manhole
- Pollution Control MH
- Catch Basin
- Ditch Inlet
- Cleanout
- Storm Vault
- ★ Storm Filter
- Bubbler
- ✱ Dissipator
- ▲ Inlet Structure
- ▲ Outfall
- > Flow Direction always field verified

Public Ponds Private Ponds  
 Swales and Raingardens  
 City Limits Unimp. ROW  
 City-Owned Property

**Key Map**

0 100 200 Feet

J-7

CITY OF WEST LINN

**Stormwater System**

MAP NO. **J-7**

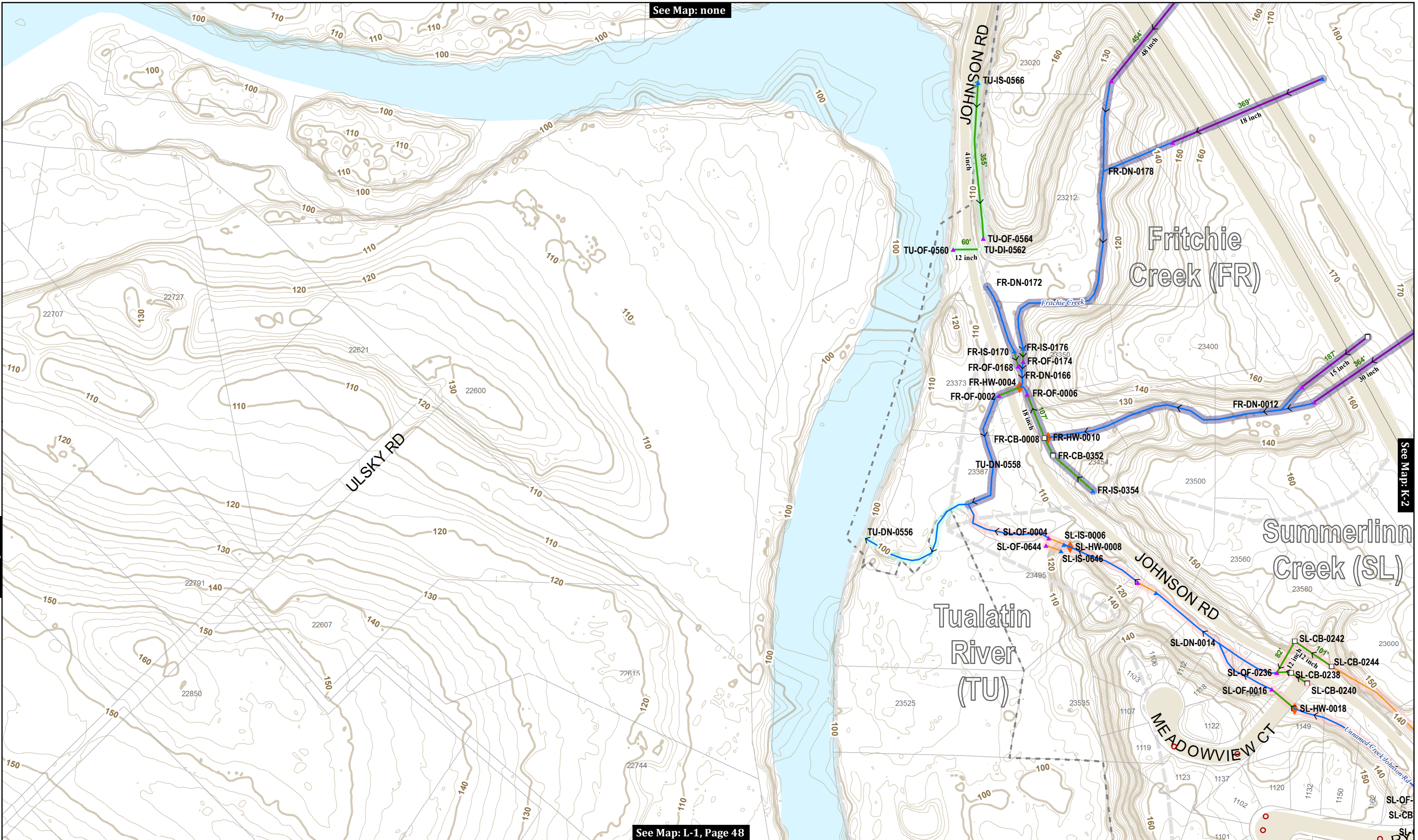
Page 47 of 72

See Map: none

See Map: none

See Map: K-2

See Map: L-1, Page 48



This product is for informational purposes and may not have been prepared for, or be suitable for legal, engineering, or surveying purposes. Users of this information should review or consult the primary data and information sources to ascertain the usability of the information.

**MAP PRODUCED BY WEST LINN GIS**  
**APRIL 2018**  
 Map Created: 4/2/2018  
 Sewer System Mapping Last Updated: Spring 2017  
 GIS Data Coordinate System:  
 NAD 1983 HARN StatePlane Oregon North FIPS 3601 Feet Intl  
 GIS\STORMWATER\_2\STORMWATER\_CLEANING\_MAPS\STORMWATER\_CLEANING\_MAP\_SERIES\_201803.MXD | KAHA

**Map Legend**

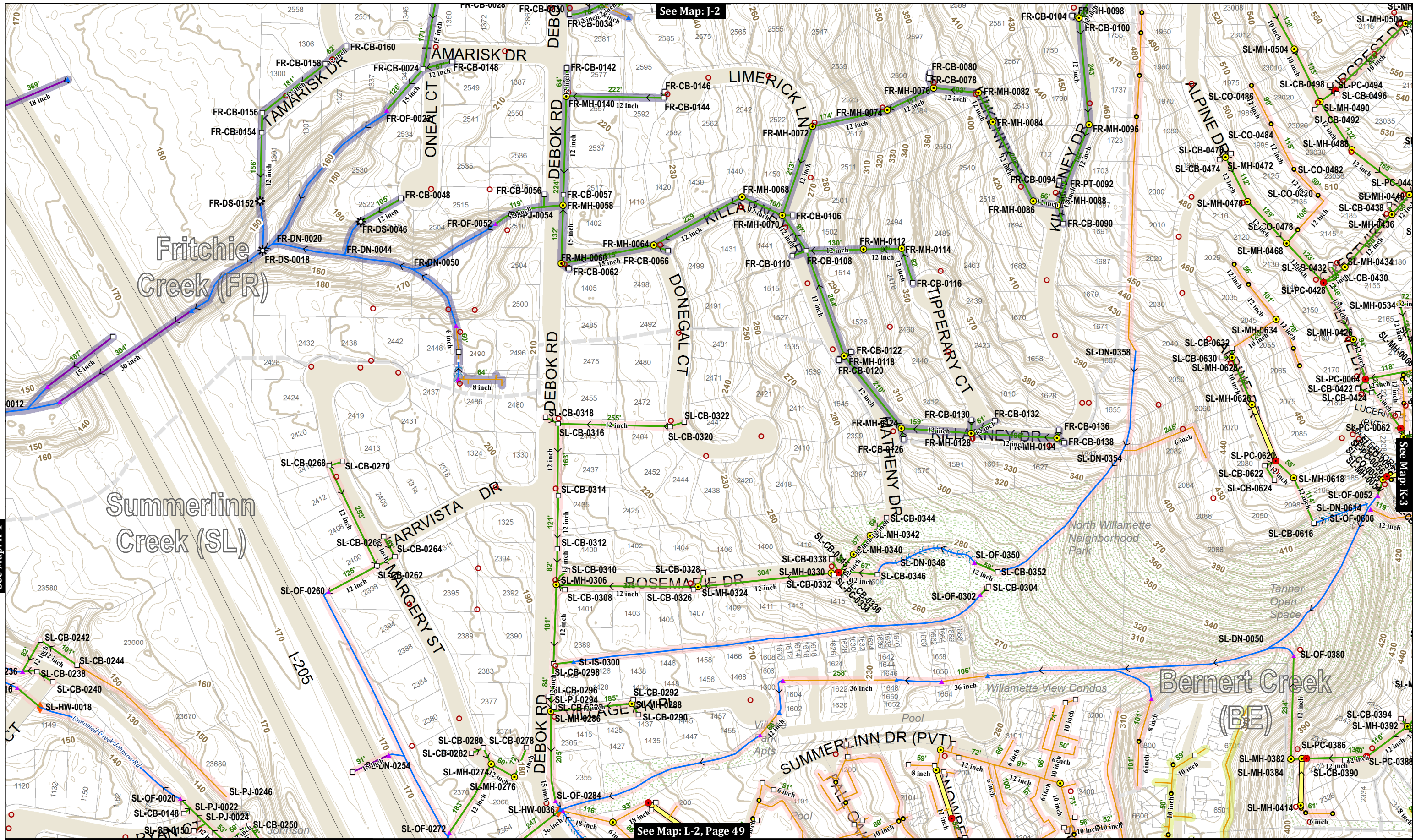
- Storm Pipe
- County Storm Pipe
- ODOT Storm Pipe
- Ditch or Creek
- Private or Lateral
- Detention Tanks
- Sanitary Sewer Manhole
- Stormwater Manhole
- Pollution Control MH
- Catch Basin
- Ditch Inlet
- Cleanout
- Storm Vault
- Storm Filter
- Bubbler
- Dissipator
- Inlet Structure
- Outfall
- Flow Direction always field verified

**Key Map**

- Public Ponds
- Private Ponds
- Swales and Raingardens
- City Limits
- City-Owned Property
- Unimp. ROW

Scale: 0, 100, 200 Feet

**K-1**



This product is for informational purposes and may not have been prepared for, or be suitable for legal, engineering, or surveying purposes. Users of this information should review or consult the primary data and information sources to ascertain the usability of the information.

MAP PRODUCED BY WEST LINN GIS  
 APRIL 2018  
 Map Created: 4/2/2018  
 Sewer System Mapping Last Updated: Spring 2017  
 GIS Data Coordinate System:  
 NAD 1983 HARN StatePlane Oregon North FIPS 3601 Feet Intl  
 GIS\STORMWATER\_2\STORMWATER\_CLEANING\_MAPS\STORMWATER\_CLEANING\_MAP\_SERIES\_201803.MXD | KAHA

### Map Legend

- Storm Pipe
- County Storm Pipe
- ODOT Storm Pipe
- Ditch or Creek
- Private or Lateral
- Catch Basin
- Ditch Inlet
- Sanitary Sewer Manhole
- Stormwater Manhole
- Pollution Control MH
- Cleanout
- Storm Vault
- Dissipator
- Inlet Structure
- Storm Filter
- Bubbler
- Detention Tanks

- Public Ponds
- Private Ponds
- Swales and Raingardens
- City Limits
- City-Owned Property
- Unimp. ROW
- Flow Direction always field verified

**Key Map**

0 100 200 Feet

MAP NO. **K-2**

Page 49 of 72



See Map: K-2

See Map: J-3

See Map: L-3, Page 50

See Map: K-4

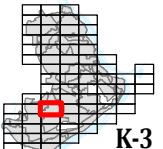
This product is for informational purposes and may not have been prepared for, or be suitable for legal, engineering, or surveying purposes. Users of this information should review or consult the primary data and information sources to ascertain the usability of the information.

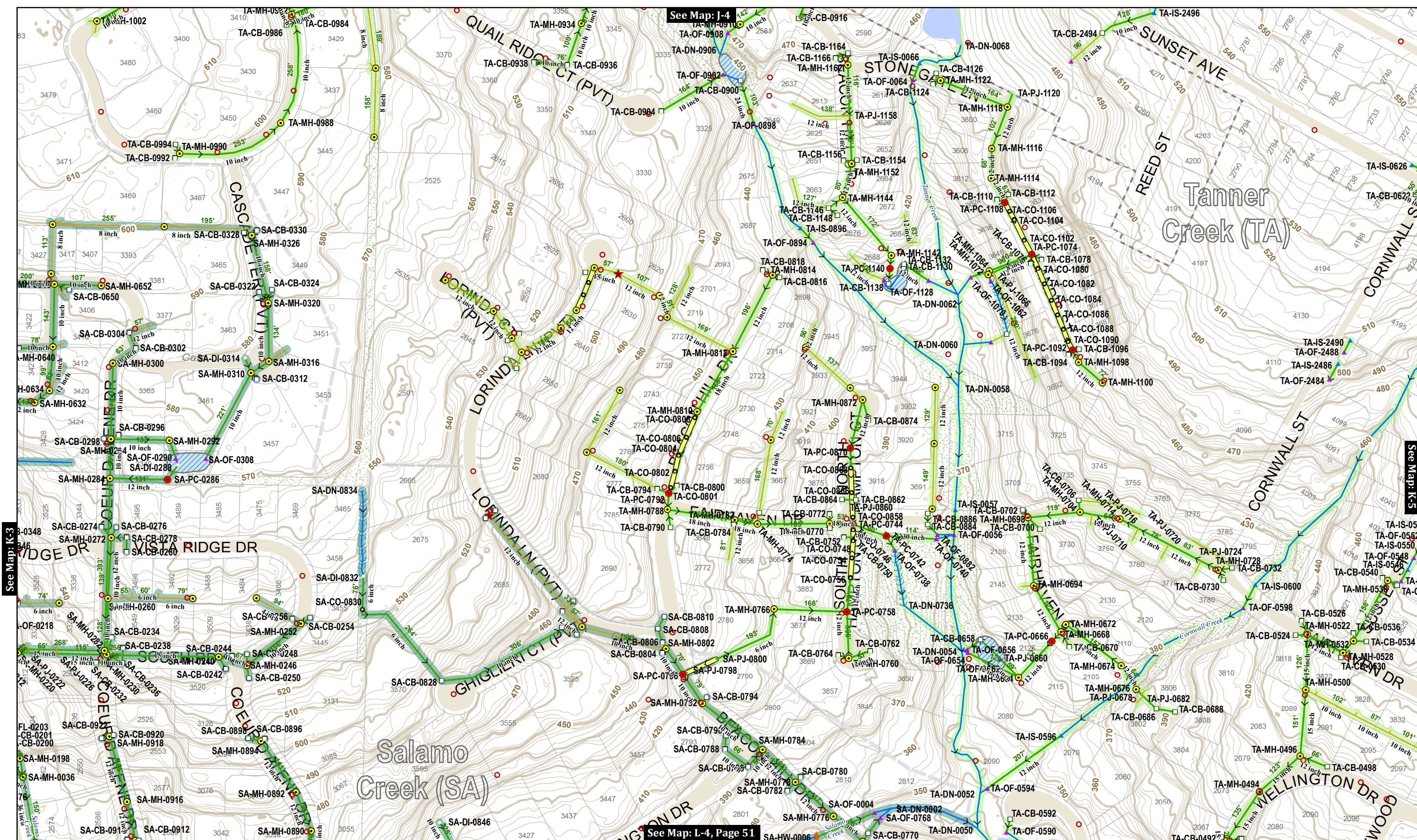
MAP PRODUCED BY WEST LINN GIS  
 APRIL 2018  
 Map Created: 4/2/2018  
 Sewer System Mapping Last Updated: Spring 2017  
 GIS Data Coordinate System:  
 NAD 1983 HARN StatePlane Oregon North FIPS 3601 Feet Intl  
 GIS\STORMWATER\_2\STORMWATER\_CLEANING\_MAPS\STORMWATER\_CLEANING\_MAP\_SERIES\_201803.MXD | KAHA

**Map Legend**

- Storm Pipe
- County Storm Pipe
- ODOT Storm Pipe
- Ditch or Creek
- Private or Lateral
- Detention Tanks
- Sanitary Sewer Manhole
- Stormwater Manhole
- Pollution Control MH
- Catch Basin
- Ditch Inlet
- Cleanout
- Storm Vault
- ★ Storm Filter
- Bubbler
- ★ Dissipator
- ▲ Inlet Structure
- ▲ Outfall
- > Flow Direction always field verified
- Public Ponds
- Private Ponds
- Swales and Raingardens
- City Limits
- City-Owned Property
- Unimp. ROW

**Key Map**





See Map: K-3

See Map: J-4

See Map: K-5

See Map: L-4, Page 51

This product is for informational purposes and may not have been prepared for, or be suitable for legal, engineering, or surveying purposes. Users of this information should review or consult the primary data and information sources to ascertain the usability of the information.

MAP PRODUCED BY WEST LINN GIS  
APRIL 2018  
Map Created: 4/2/2018  
Sewer System Mapping Last Updated: Spring 2017  
GIS Data Coordinate System:  
NAD 1983 HARN StatePlane Oregon North FIPS 3601 Feet Intl  
GIS/STORMWATER\_2\STORMWATER\_CLEANING\_MAPS\STORMWATER\_CLEANING\_MAP\_SERIES\_201803.MXD | KAHA

### Map Legend

Storm Pipe	Ditch or Creek	Sanitary Sewer Manhole	Stormwater Manhole	Cleanout	Dissipator	Public Ponds	Private Ponds
County Storm Pipe	Private or Lateral	Pollution Control MH	Catch Basin	Storm Vault	Inlet Structure	Swales and Raingardens	Unimp. ROW
ODOT Storm Pipe	Detention Tanks	Ditch Inlet	Storm Filter	Bubbler	Outfall	City Limits	City-Owned Property
					Flow Direction always field verified		

**Key Map**

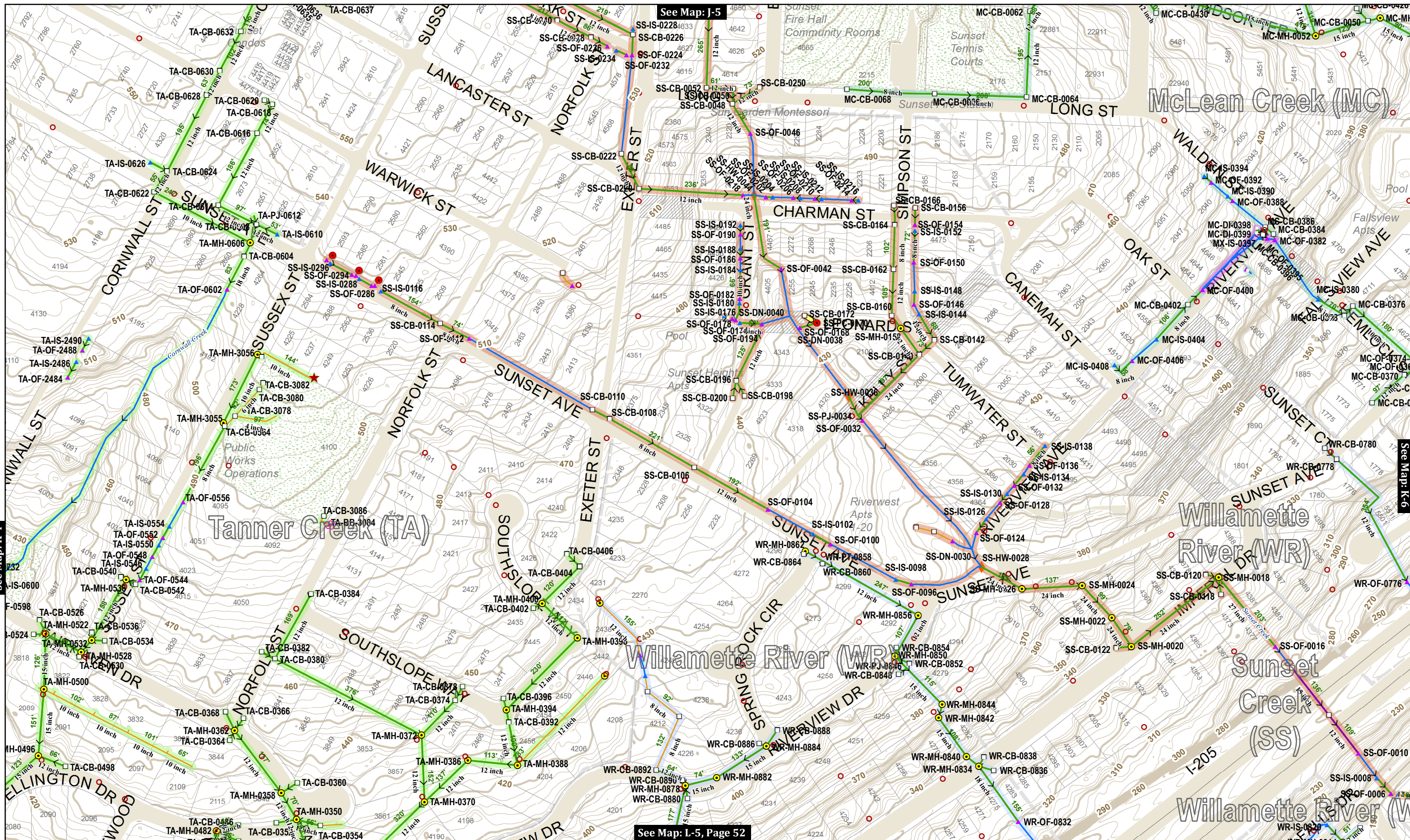
0 100 200 Feet

**CITY OF WEST LINN**

# Stormwater System

MAP NO. **K-4**

Page 51 of 72



See Map: K-4

See Map: J-5

See Map: K-6

See Map: L-5, Page 52

This product is for informational purposes and may not have been prepared for, or be suitable for legal, engineering, or surveying purposes. Users of this information should review or consult the primary data and information sources to ascertain the usability of the information.

MAP PRODUCED BY WEST LINN GIS  
 APRIL 2018  
 Map Created: 4/2/2018  
 Sewer System Mapping Last Updated: Spring 2017  
 GIS Data Coordinate System:  
 NAD 1983 HARN StatePlane Oregon North FIPS 3601 Feet Intl  
 GIS\STORMWATER\_2\STORMWATER\_CLEANING\_MAPS\STORMWATER\_CLEANING\_MAP\_SERIES\_201803.MXD | KAHA

**Map Legend**

- Storm Pipe
- County Storm Pipe
- ODOT Storm Pipe
- Ditch or Creek
- Private or Lateral
- Detention Tanks
- Sanitary Sewer Manhole
- Stormwater Manhole
- Pollution Control MH
- Catch Basin
- Ditch Inlet
- Cleanout
- Storm Vault
- ★ Storm Filter
- Bubbler
- ✱ Dissipator
- ▲ Inlet Structure
- ▲ Outfall
- > Flow Direction always field verified

- Public Ponds
- Private Ponds
- ~ Swales and Raingardens
- City Limits
- City-Owned Property
- Unimp. ROW

**Key Map**

0 100 200 Feet

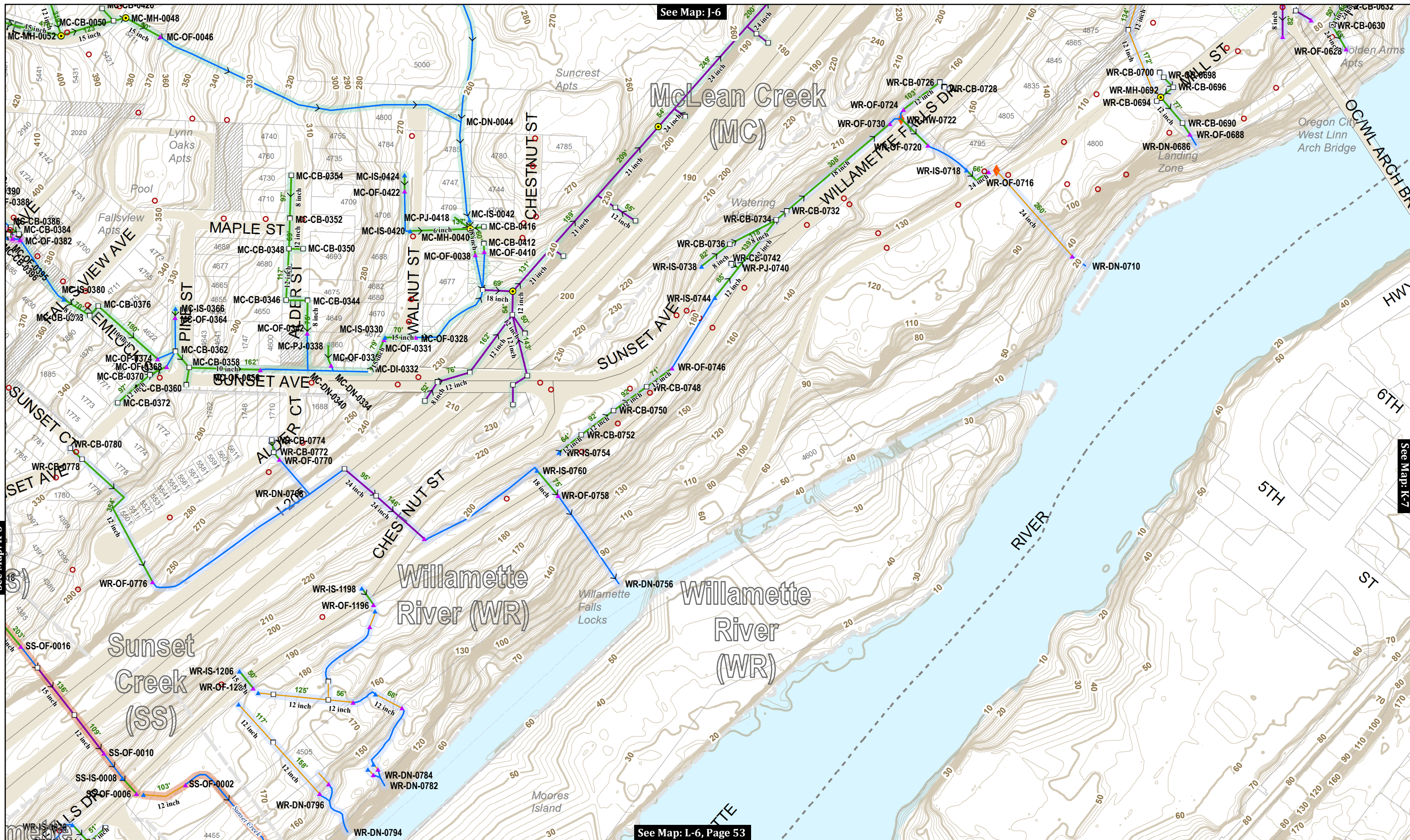
**K-5**

CITY OF WEST LINN

# Stormwater System

MAP NO. **K-5**

Page 52 of 72



See Map: J-6

See Map: K-7

See Map: K-5

See Map: L-6, Page 53

This product is for informational purposes and may not have been prepared for, or be suitable for legal, engineering, or surveying purposes. Users of this information should review or consult the primary data and information sources to ascertain the usability of the information.

MAP PRODUCED BY WEST LINN GIS  
 APRIL 2018  
 Map Created: 4/2/2018  
 Sewer System Mapping Last Updated: Spring 2017  
 GIS Data Coordinate System:  
 NAD 1983 HARN StatePlane Oregon North FIPS 3601 Feet Intl  
 GIS\STORMWATER\_2\STORMWATER\_CLEANING\_MAPS\STORMWATER\_CLEANING\_MAP\_SERIES\_201803.MXD | KAHA

**Map Legend**

- Storm Pipe
- County Storm Pipe
- ODOT Storm Pipe
- Ditch or Creek
- Private or Lateral
- Detention Tanks
- Sanitary Sewer Manhole
- Stormwater Manhole
- Pollution Control MH
- Catch Basin
- Ditch Inlet
- Cleanout
- Storm Vault
- ★ Storm Filter
- Bubbler
- ✱ Dissipator
- ▲ Inlet Structure
- ▲ Outfall
- > Flow Direction always field verified

- Public Ponds
- Private Ponds
- ~ Swales and Raingardens
- City Limits
- City-Owned Property
- Unimp. ROW

**Key Map**

0 100 200 Feet

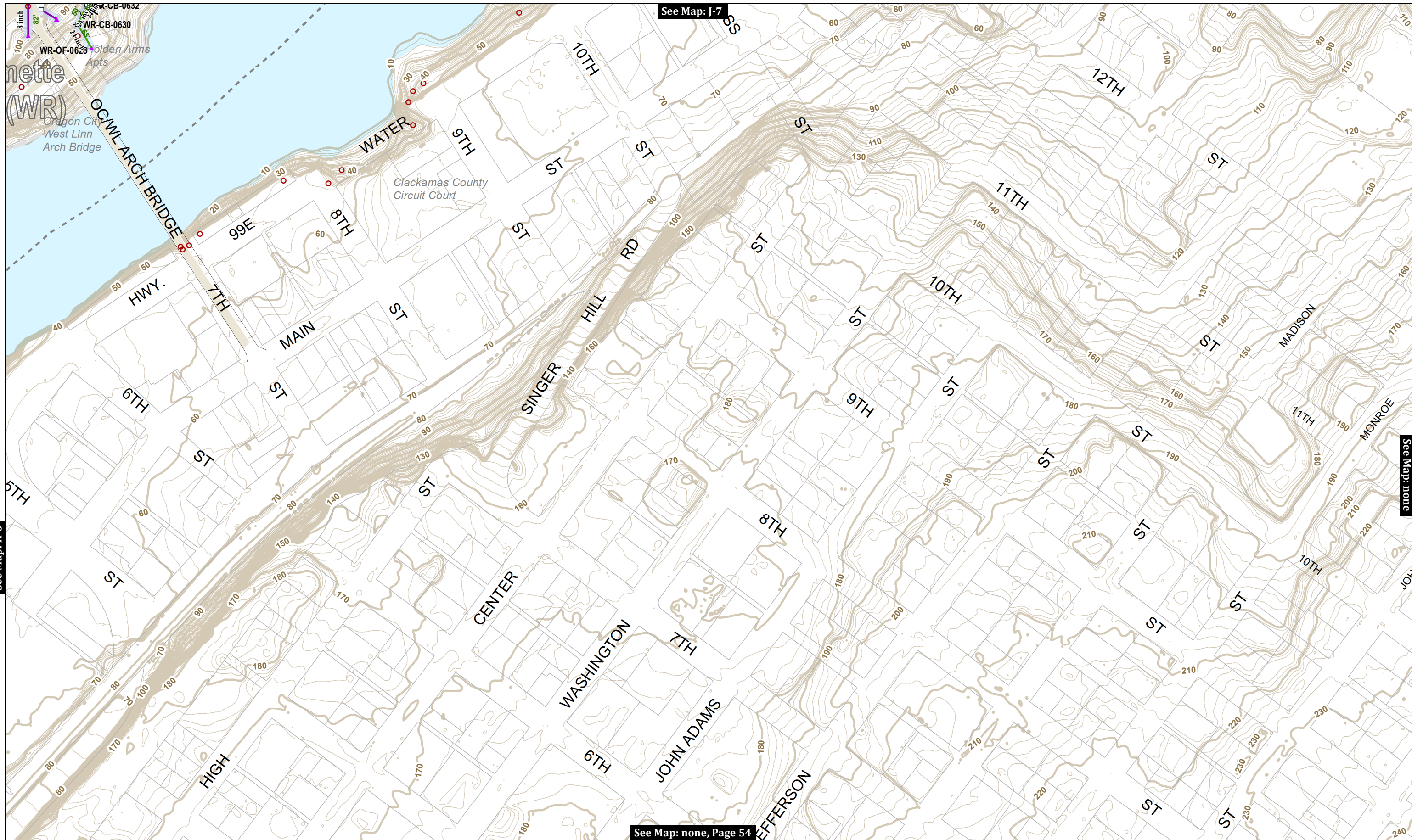
**K-6**

CITY OF WEST LINN

# Stormwater System

MAP NO. **K-6**

Page 53 of 72



See Map: J-7

See Map: K-6

See Map: none

See Map: none, Page 54

This product is for informational purposes and may not have been prepared for, or be suitable for legal, engineering, or surveying purposes. Users of this information should review or consult the primary data and information sources to ascertain the usability of the information.

MAP PRODUCED BY WEST LINN GIS  
 APRIL 2018  
 Map Created: 4/2/2018  
 Sewer System Mapping Last Updated: Spring 2017  
 GIS Data Coordinate System:  
 NAD 1983 HARN StatePlane Oregon North FIPS 3601 Feet Intl  
 GIS\STORMWATER\_2\STORMWATER\_CLEANING\_MAPS\STORMWATER\_CLEANING\_MAP\_SERIES\_201803.MXD | KAHA

**Map Legend**

- Storm Pipe
- County Storm Pipe
- ODOT Storm Pipe
- Ditch or Creek
- Private or Lateral
- Detention Tanks
- Sanitary Sewer Manhole
- Stormwater Manhole
- Pollution Control MH
- Catch Basin
- Ditch Inlet
- Cleanout
- Storm Vault
- Storm Filter
- Bubbler
- Dissipator
- Inlet Structure
- Outfall
- Flow Direction always field verify

- Public Ponds
- Private Ponds
- Swales and Raingardens
- City Limits
- City-Owned Property
- Unimp. ROW

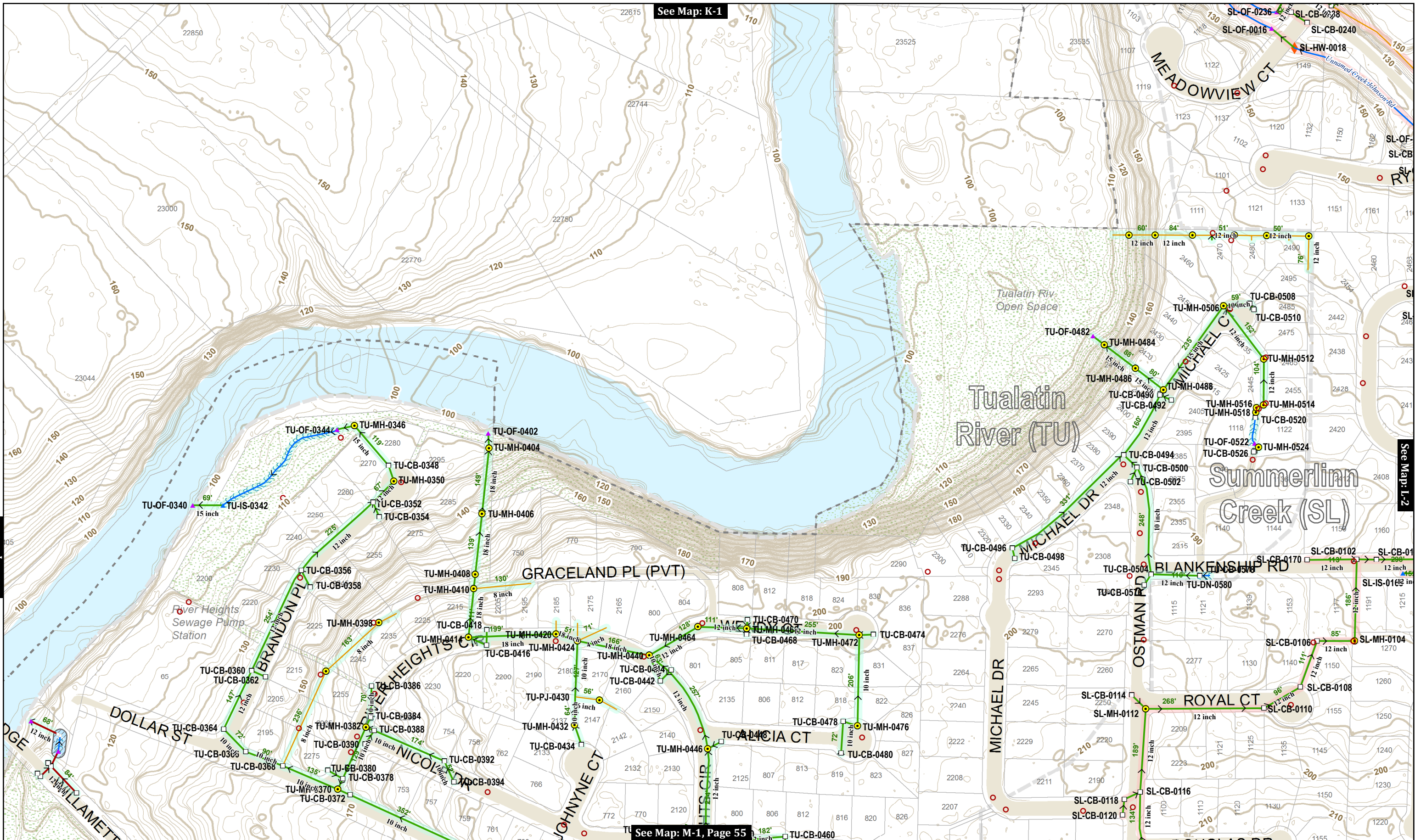
**Key Map**



CITY OF WEST LINN  
**Stormwater System**

MAP NO.  
**K-7**  
 Page 54 of 72





See Map: K-1

See Map: L-2

See Map: M-1, Page 55

This product is for informational purposes and may not have been prepared for, or be suitable for legal, engineering, or surveying purposes. Users of this information should review or consult the primary data and information sources to ascertain the usability of the information.

MAP PRODUCED BY WEST LINN GIS  
 APRIL 2018  
 Map Created: 4/2/2018  
 Sewer System Mapping Last Updated: Spring 2017  
 GIS Data Coordinate System:  
 NAD 1983 HARN StatePlane Oregon North FIPS 3601 Feet Intl  
 GIS\STORMWATER\_2\STORMWATER\_CLEANING\_MAPS\STORMWATER\_CLEANING\_MAP\_SERIES\_201803.MXD | KAHA

**Map Legend**

	Storm Pipe		Ditch or Creek
	County Storm Pipe		Private or Lateral
	ODOT Storm Pipe		Detention Tanks

	Sanitary Sewer Manhole		Stormwater Manhole		Cleanout		Dissipator
	Polution Control MH		Storm Vault		Storm Filter		Inlet Structure
	Catch Basin		Bubbler		Outfall		Flow Direction always field verified
	Ditch Inlet						

	Public Ponds		Private Ponds
	Swales and Raingardens		Unimp. ROW
	City Limits		City-Owned Property

**Key Map**  
 0 100 200 Feet  
 MAP NO. L-1



See Map: L-1

See Map: K-2

See Map: L-3

See Map: M-2, Page 56

This product is for informational purposes and may not have been prepared for, or be suitable for legal, engineering, or surveying purposes. Users of this information should review or consult the primary data and information sources to ascertain the usability of the information.

MAP PRODUCED BY WEST LINN GIS  
 APRIL 2018  
 Map Created: 4/2/2018  
 Sewer System Mapping Last Updated: Spring 2017  
 GIS Data Coordinate System:  
 NAD 1983 HARN StatePlane Oregon North FIPS 3601 Feet Intl  
 GIS\STORMWATER\_2\STORMWATER\_CLEANING\_MAPS\STORMWATER\_CLEANING\_MAP\_SERIES\_201803.MXD | KAHA

### Map Legend

- Storm Pipe
- County Storm Pipe
- ODOT Storm Pipe
- Ditch or Creek
- Private or Lateral
- Detention Tanks
- Sanitary Sewer Manhole
- Stormwater Manhole
- Pollution Control MH
- Catch Basin
- Ditch Inlet
- Cleanout
- Storm Vault
- ★ Storm Filter
- Bubbler
- ★ Dissipator
- ▲ Inlet Structure
- ▲ Outfall
- > Flow Direction always field verified

- Public Ponds
- Private Ponds
- Swales and Raingardens
- City Limits
- City-Owned Property
- Unimp. ROW

**Key Map**

0 100 200 Feet

MAP NO. **L-2**

CITY OF WEST LINN

# Stormwater System

MAP NO. **L-2**

Page 56 of 72



This product is for informational purposes and may not have been prepared for, or be suitable for legal, engineering, or surveying purposes. Users of this information should review or consult the primary data and information sources to ascertain the usability of the information.

MAP PRODUCED BY WEST LINN GIS  
 APRIL 2018  
 Map Created: 4/2/2018  
 Sewer System Mapping Last Updated: Spring 2017  
 GIS Data Coordinate System:  
 NAD 1983 HARN StatePlane Oregon North FIPS 3601 Feet Intl  
 GIS\STORMWATER\_2\STORMWATER\_CLEANING\_MAPS\STORMWATER\_CLEANING\_MAP\_SERIES\_201803.MXD | KAHA

### Map Legend

- Storm Pipe
- County Storm Pipe
- ODOT Storm Pipe
- Ditch or Creek
- Private or Lateral
- Detention Tanks
- Sanitary Sewer Manhole
- Stormwater Manhole
- Pollution Control MH
- Catch Basin
- Ditch Inlet
- Cleanout
- Storm Vault
- ★ Storm Filter
- Bubbler
- ✱ Dissipator
- ▲ Inlet Structure
- ▲ Outfall
- Flow Direction always field verified
- Public Ponds
- Private Ponds
- Swales and Raingardens
- City Limits
- City-Owned Property
- Unimp. ROW

## Key Map

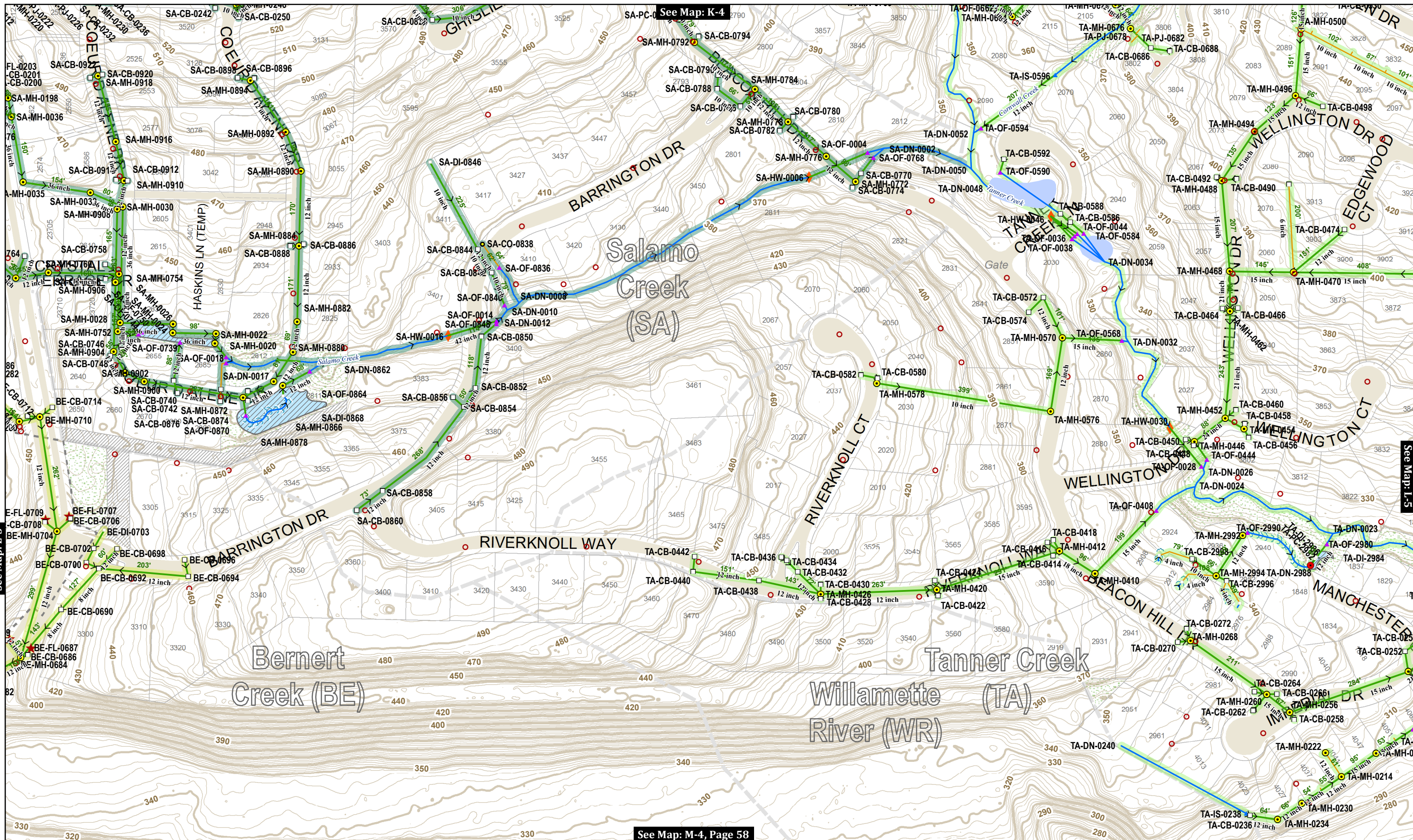
0 100 200 Feet

CITY OF WEST LINN

# Stormwater System

MAP NO. **L-3**

Page 57 of 72



See Map: M-4, Page 58

See Map: L-3

See Map: L-5

This product is for informational purposes and may not have been prepared for, or be suitable for legal, engineering, or surveying purposes. Users of this information should review or consult the primary data and information sources to ascertain the usability of the information.

MAP PRODUCED BY WEST LINN GIS  
 APRIL 2018  
 Map Created: 4/2/2018  
 Sewer System Mapping Last Updated: Spring 2017  
 GIS Data Coordinate System:  
 NAD 1983 HARN StatePlane Oregon North FIPS 3601 Feet Intl  
 GIS\STORMWATER\_2\STORMWATER\_CLEANING\_MAPS\STORMWATER\_CLEANING\_MAP\_SERIES\_201803.MXD | KAHA

**Map Legend**

- Storm Pipe
- County Storm Pipe
- ODOT Storm Pipe
- Ditch or Creek
- Private or Lateral
- Detention Tanks
- Sanitary Sewer Manhole
- Stormwater Manhole
- Pollution Control MH
- Catch Basin
- Ditch Inlet
- Cleanout
- Storm Vault
- ★ Storm Filter
- Bubbler
- ✱ Dissipator
- ▲ Inlet Structure
- ▲ Outfall
- > Flow Direction always field verified

- Public Ponds
- Private Ponds
- ~ Swales and Raingardens
- City Limits
- City-Owned Property
- Unimp. ROW

**Key Map**

0 100 200 Feet

CITY OF WEST LINN

# Stormwater System

MAP NO. **L-4**

Page 58 of 72



See Map: K-5

See Map: L-6

See Map: L-4

See Map: M-5, Page 59

This product is for informational purposes and may not have been prepared for, or be suitable for legal, engineering, or surveying purposes. Users of this information should review or consult the primary data and information sources to ascertain the usability of the information.

MAP PRODUCED BY WEST LINN GIS  
 APRIL 2018  
 Map Created: 4/2/2018  
 Sewer System Mapping Last Updated: Spring 2017  
 GIS Data Coordinate System:  
 NAD 1983 HARN StatePlane Oregon North FIPS 3601 Feet Intl  
 GIS\STORMWATER\_2\STORMWATER\_CLEANING\_MAPS\STORMWATER\_CLEANING\_MAP\_SERIES\_201803.MXD | KAHA

**Map Legend**

- Storm Pipe
- County Storm Pipe
- ODOT Storm Pipe
- Ditch or Creek
- Private or Lateral
- Detention Tanks
- Sanitary Sewer Manhole
- Stormwater Manhole
- Pollution Control MH
- Catch Basin
- Ditch Inlet
- Cleanout
- Storm Vault
- ★ Storm Filter
- Bubbler
- ✱ Dissipator
- ▲ Inlet Structure
- ▲ Outfall
- > Flow Direction always field verified

- Public Ponds
- Private Ponds
- ~ Swales and Raingardens
- City Limits
- City-Owned Property
- Unimp. ROW

**Key Map**

0 100 200 Feet



See Map: L-5

See Map: K-6

See Map: none

See Map: none, Page 60

This product is for informational purposes and may not have been prepared for, or be suitable for legal, engineering, or surveying purposes. Users of this information should review or consult the primary data and information sources to ascertain the usability of the information.

MAP PRODUCED BY WEST LINN GIS  
 APRIL 2018  
 Map Created: 4/2/2018  
 Sewer System Mapping Last Updated: Spring 2017  
 GIS Data Coordinate System:  
 NAD 1983 HARN StatePlane Oregon North FIPS 3601 Feet Intl  
 GIS\STORMWATER\_2\STORMWATER\_CLEANING\_MAPS\STORMWATER\_CLEANING\_MAP\_SERIES\_201803.MXD | KAHA

**Map Legend**

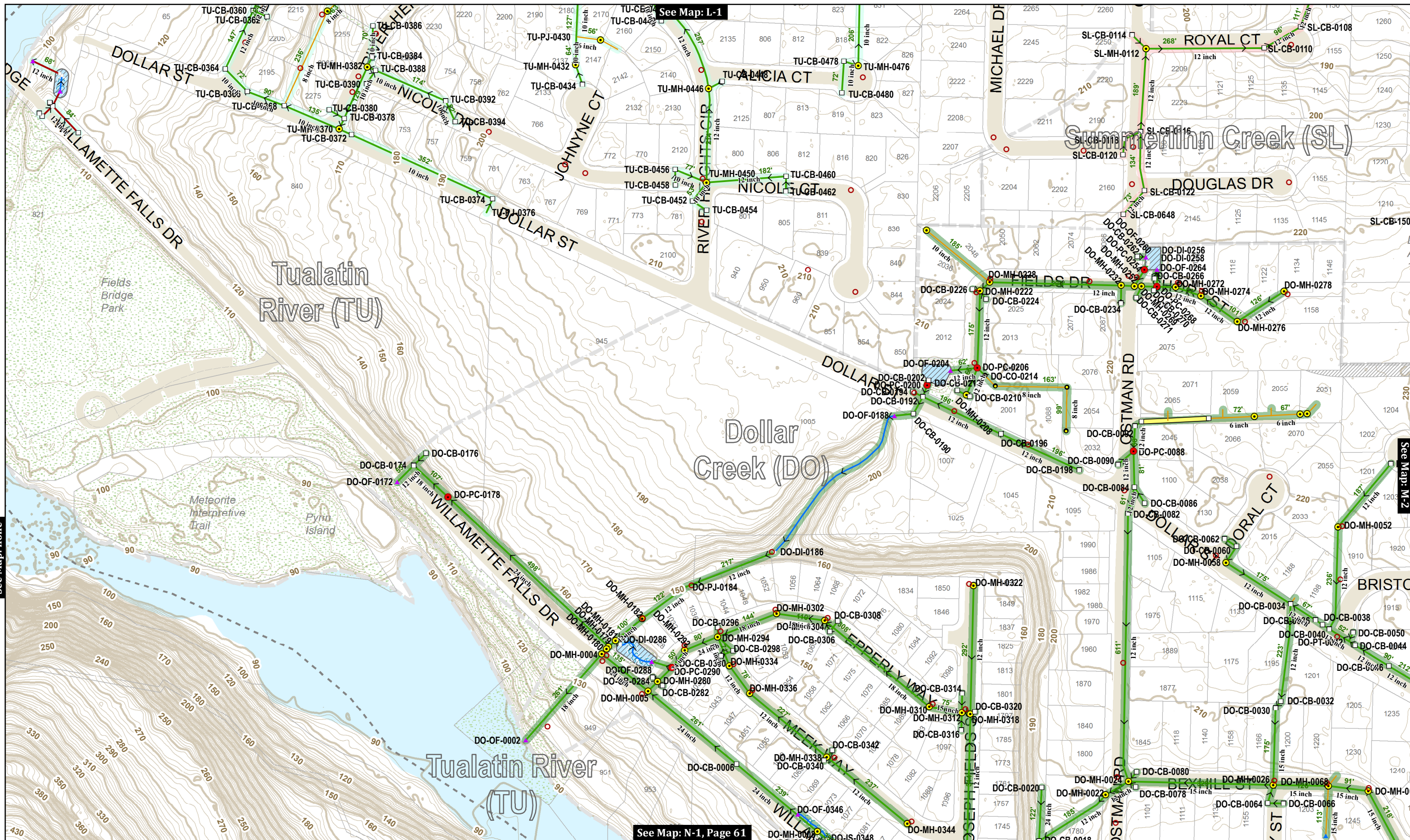
- Storm Pipe
- County Storm Pipe
- ODOT Storm Pipe
- Ditch or Creek
- Private or Lateral
- Detention Tanks

- Sanitary Sewer Manhole
- Stormwater Manhole
- Pollution Control MH
- Catch Basin
- Ditch Inlet
- Cleanout
- Storm Vault
- Storm Filter
- Bubbler
- Dissipator
- Inlet Structure
- Outfall
- Flow Direction always field verify

- Public Ponds
- Private Ponds
- Swales and Raingardens
- City Limits
- City-Owned Property
- Unimp. ROW

**Key Map**





See Map: none

See Map: L-1

See Map: M-2

See Map: N-1, Page 61

This product is for informational purposes and may not have been prepared for, or be suitable for legal, engineering, or surveying purposes. Users of this information should review or consult the primary data and information sources to ascertain the usability of the information.

MAP PRODUCED BY WEST LINN GIS  
 APRIL 2018  
 Map Created: 4/2/2018  
 Sewer System Mapping Last Updated: Spring 2017  
 GIS Data Coordinate System:  
 NAD 1983 HARN StatePlane Oregon North FIPS 3601 Feet Intl  
 GIS\STORMWATER\_2\STORMWATER\_CLEANING\_MAPS\STORMWATER\_CLEANING\_MAP\_SERIES\_201803.MXD | KAHA

**Map Legend**

- Storm Pipe
- County Storm Pipe
- ODOT Storm Pipe
- Ditch or Creek
- Private or Lateral
- Detention Tanks
- Sanitary Sewer Manhole
- Stormwater Manhole
- Pollution Control MH
- Catch Basin
- Ditch Inlet
- Cleanout
- Storm Vault
- ★ Storm Filter
- Bubbler
- ✱ Dissipator
- ▲ Inlet Structure
- ▲ Outfall
- > Flow Direction always field verified

- Public Ponds
- Private Ponds
- Swales and Raingardens
- City Limits
- City-Owned Property
- Unimp. ROW

**Key Map**

0 100 200 Feet

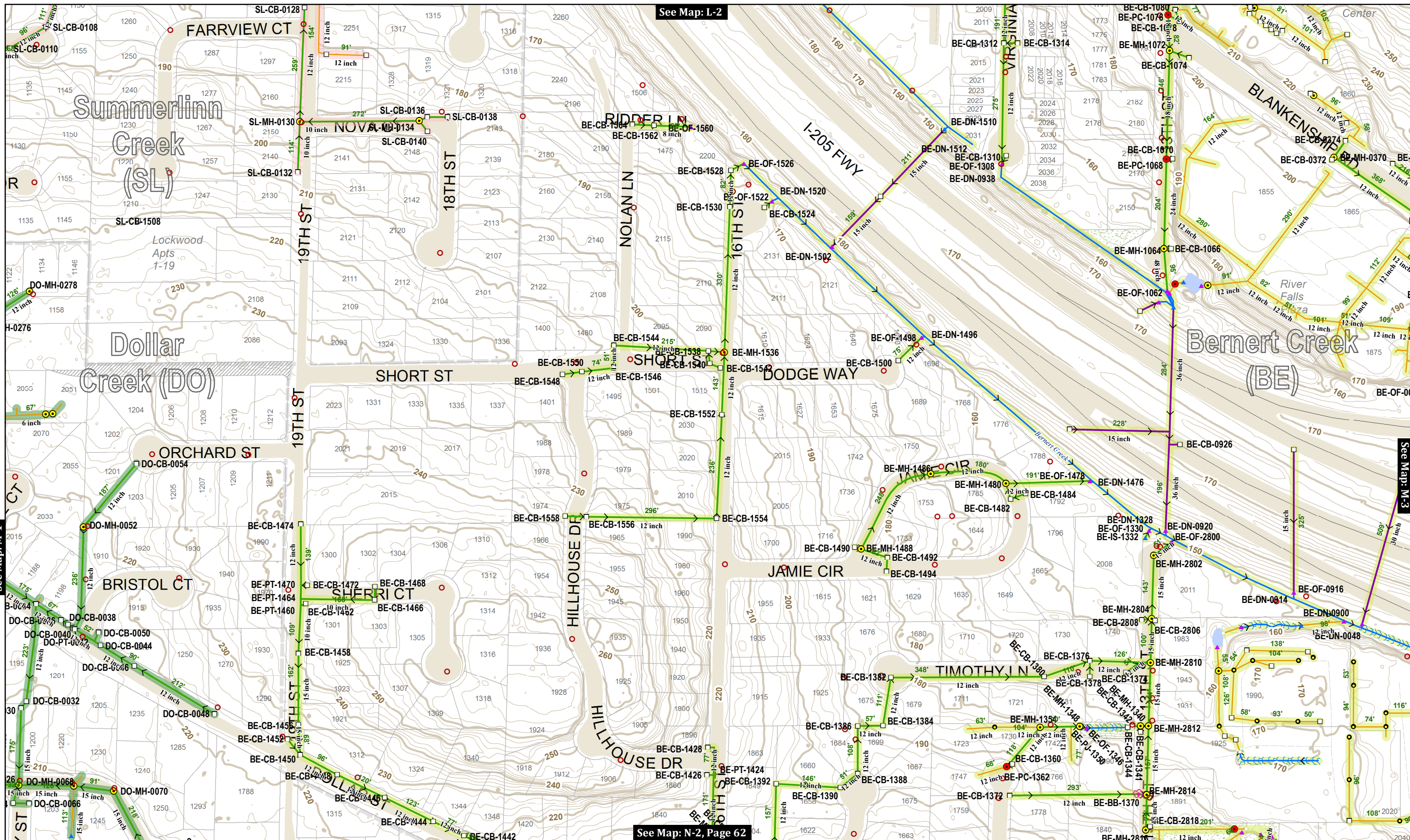
**M-1**

CITY OF WEST LINN

# Stormwater System

MAP NO. **M-1**

Page 61 of 72



See Map: L-2

See Map: M-3

See Map: N-2, Page 62

This product is for informational purposes and may not have been prepared for, or be suitable for legal, engineering, or surveying purposes. Users of this information should review or consult the primary data and information sources to ascertain the usability of the information.

MAP PRODUCED BY WEST LINN GIS  
 APRIL 2018  
 Map Created: 4/2/2018  
 Sewer System Mapping Last Updated: Spring 2017  
 GIS Data Coordinate System:  
 NAD 1983 HARN StatePlane Oregon North FIPS 3601 Feet Intl  
 GIS\STORMWATER\_2\STORMWATER\_CLEANING\_MAPS\STORMWATER\_CLEANING\_MAP\_SERIES\_201803.MXD | KAHA

**Map Legend**

- Storm Pipe
- County Storm Pipe
- ODOT Storm Pipe
- Ditch or Creek
- Private or Lateral
- Detention Tanks
- Sanitary Sewer Manhole
- Stormwater Manhole
- Pollution Control MH
- Catch Basin
- Ditch Inlet
- Cleanout
- Storm Vault
- ★ Storm Filter
- Bubbler
- ✱ Dissipator
- ▲ Inlet Structure
- ▲ Outfall
- Flow Direction always field verified

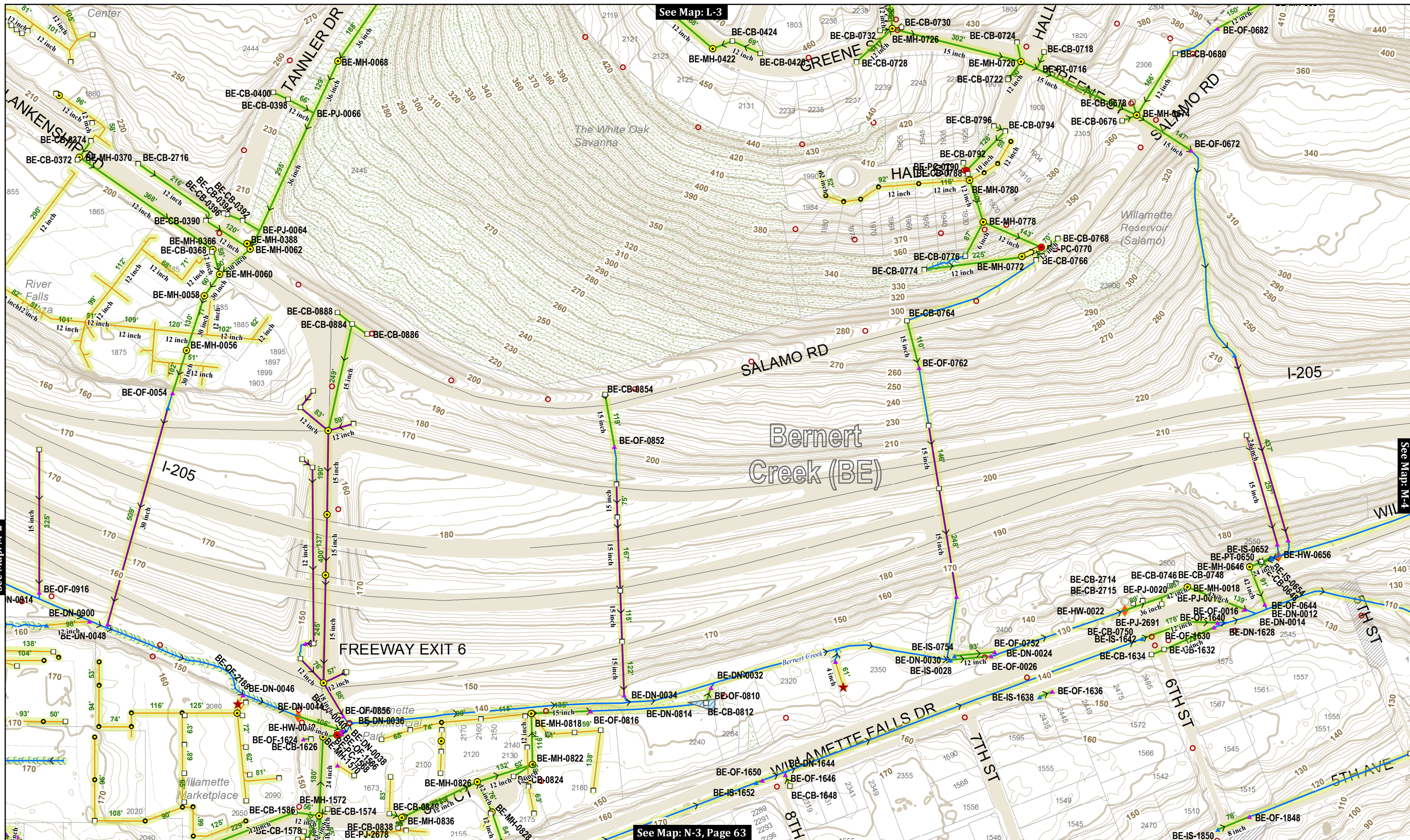
- ~ Public Ponds
- ~ Private Ponds
- ~ Swales and Raingardens
- City Limits
- City-Owned Property
- Unimp. ROW

**Key Map**

0 100 200 Feet

M-2





See Map: M-2

See Map: M-4

This product is for informational purposes and may not have been prepared for, or be suitable for legal, engineering, or surveying purposes. Users of this information should review or consult the primary data and information sources to ascertain the usability of the information.

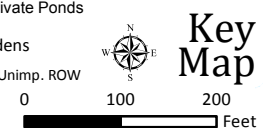
MAP PRODUCED BY WEST LINN GIS  
 APRIL 2018  
 Map Created: 4/2/2018  
 Sewer System Mapping Last Updated: Spring 2017  
 GIS Data Coordinate System:  
 NAD 1983 HARN StatePlane Oregon North FIPS 3601 Feet Intl  
 GIS/STORMWATER\_2/STORMWATER\_CLEANING\_MAPS/STORMWATER\_CLEANING\_MAP\_SERIES\_201803.MXD | KAHA

**Map Legend**

Storm Pipe	Ditch or Creek	Sanitary Sewer Manhole	Stormwater Manhole	Cleanout	Dissipator	Public Ponds	Private Ponds
County Storm Pipe	Private or Lateral	Pollution Control MH	Storm Vault	Storm Filter	Inlet Structure	Swales and Raingardens	Unimp. ROW
ODOT Storm Pipe	Detention Tanks	Catch Basin	Ditch Inlet	Storm Filter	Outfall	City Limits	City-Owned Property
				Bubbler	Flow Direction always field verified		

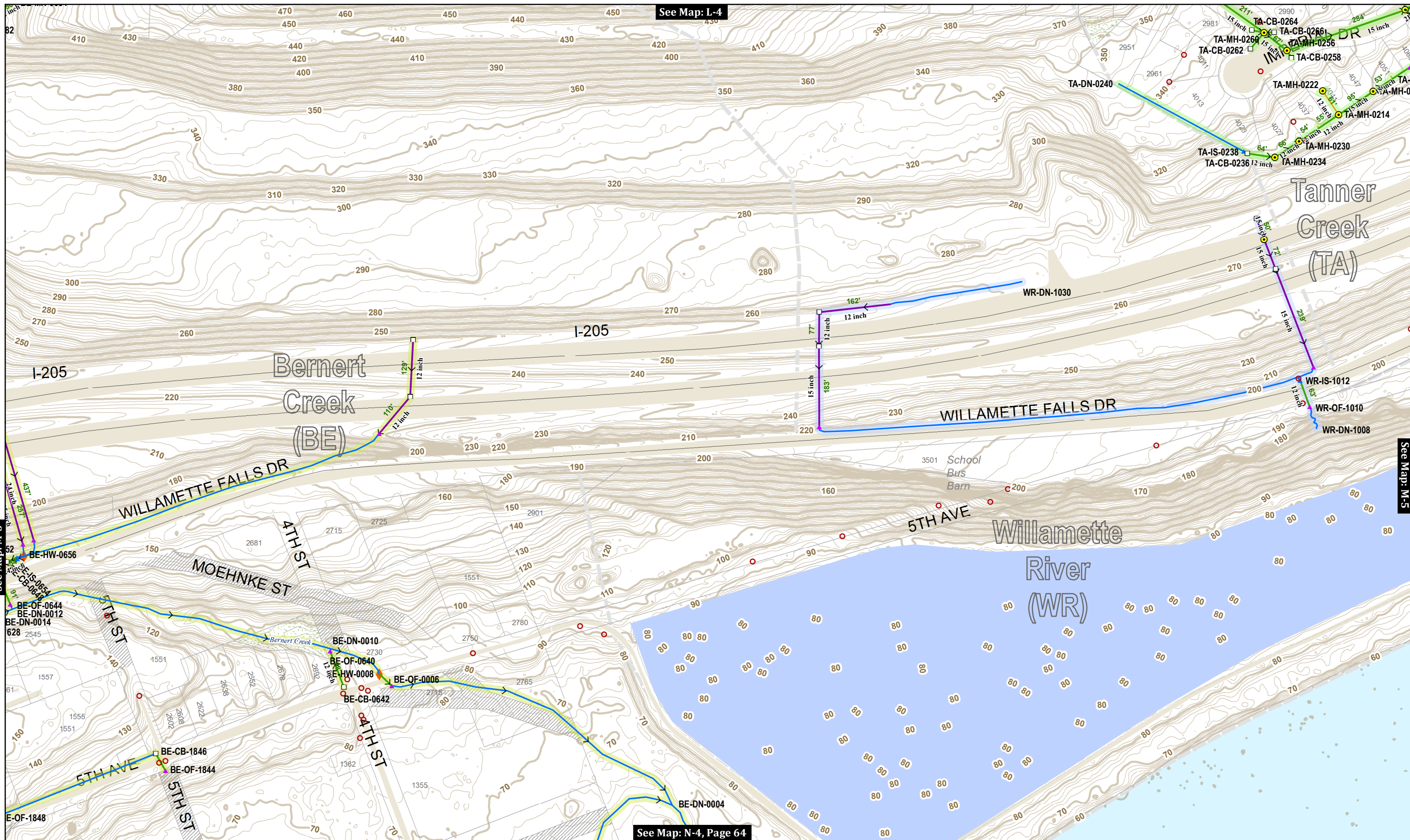
See Map: N-3, Page 63

Key Map



CITY OF WEST LINN  
**Stormwater System**

MAP NO.  
**M-3**



See Map: L-4

See Map: M-5

See Map: M-3

See Map: N-4, Page 64

This product is for informational purposes and may not have been prepared for, or be suitable for legal, engineering, or surveying purposes. Users of this information should review or consult the primary data and information sources to ascertain the usability of the information.

MAP PRODUCED BY WEST LINN GIS  
 APRIL 2018  
 Map Created: 4/2/2018  
 Sewer System Mapping Last Updated: Spring 2017  
 GIS Data Coordinate System:  
 NAD 1983 HARN StatePlane Oregon North FIPS 3601 Feet Intl  
 GIS\STORMWATER\_2\STORMWATER\_CLEANING\_MAPS\STORMWATER\_CLEANING\_MAP\_SERIES\_201803.MXD | KAHA

**Map Legend**

- Storm Pipe
- County Storm Pipe
- ODOT Storm Pipe
- Ditch or Creek
- Private or Lateral
- Detention Tanks

- Sanitary Sewer Manhole
- Stormwater Manhole
- Pollution Control MH
- Catch Basin
- Ditch Inlet
- Cleanout
- Storm Vault
- ★ Storm Filter
- ⊗ Bubbler
- ✱ Dissipator
- ▲ Inlet Structure
- ▲ Outfall
- > Flow Direction always field verified

- ☁ Public Ponds
- ☁ Private Ponds
- ~ Swales and Raingardens
- City Limits
- City-Owned Property
- Unimp. ROW

**Key Map**

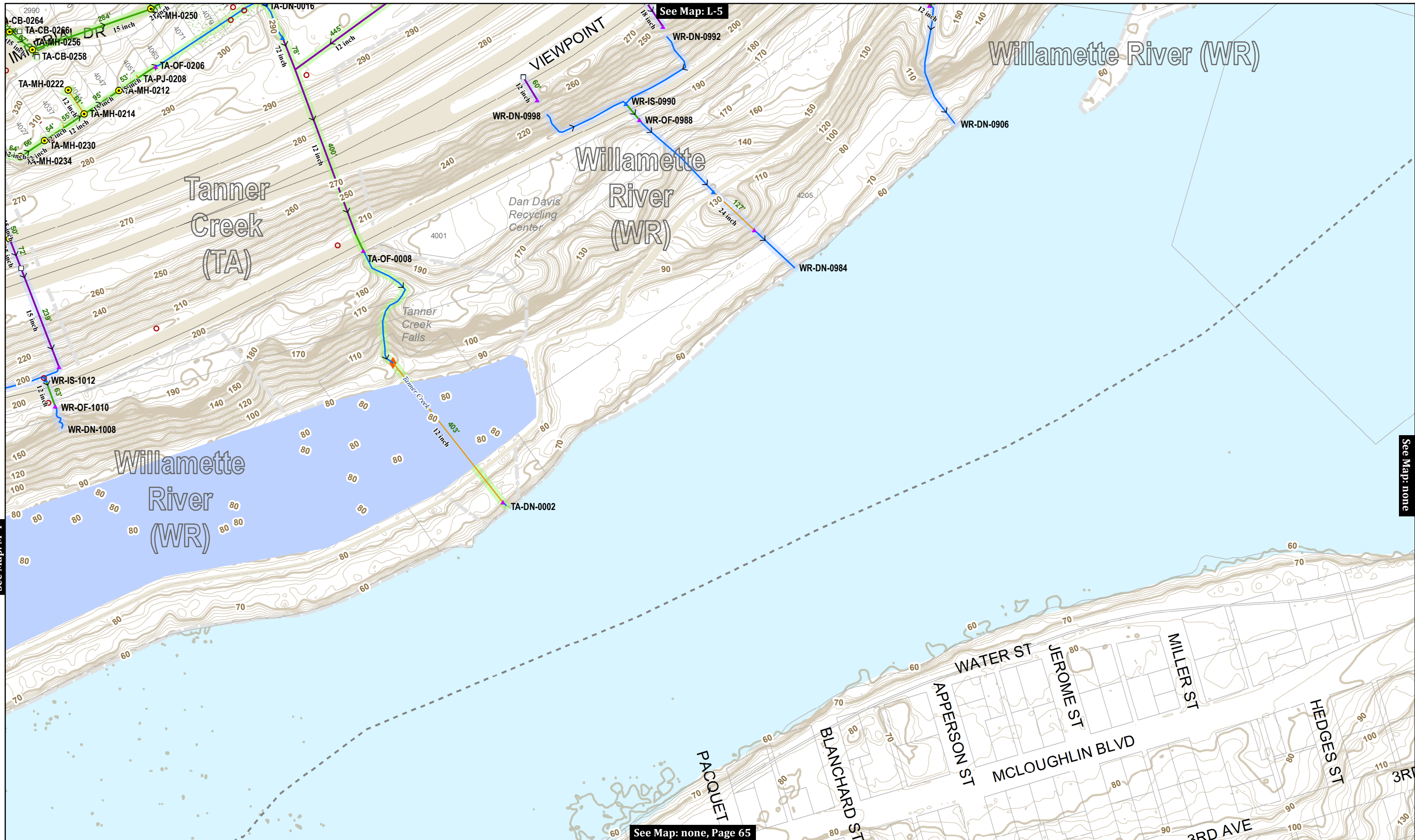
0 100 200 Feet

CITY OF WEST LINN

# Stormwater System

MAP NO. **M-4**

Page 64 of 72



See Map: M-4

See Map: none

This product is for informational purposes and may not have been prepared for, or be suitable for legal, engineering, or surveying purposes. Users of this information should review or consult the primary data and information sources to ascertain the usability of the information.

MAP PRODUCED BY WEST LINN GIS  
 APRIL 2018  
 Map Created: 4/2/2018  
 Sewer System Mapping Last Updated: Spring 2017  
 GIS Data Coordinate System:  
 NAD 1983 HARN StatePlane Oregon North FIPS 3601 Feet Intl  
 GIS\STORMWATER\_2\STORMWATER\_CLEANING\_MAPS\STORMWATER\_CLEANING\_MAP\_SERIES\_201803.MXD | KAHA

**Map Legend**

Storm Pipe	Ditch or Creek
County Storm Pipe	Private or Lateral
ODOT Storm Pipe	Detention Tanks

Sanitary Sewer Manhole	Stormwater Manhole	Cleanout	Dissipator
Pollution Control MH	Catch Basin	Storm Vault	Inlet Structure
Catch Basin	Ditch Inlet	Storm Filter	Outfall
Ditch Inlet	Bubbler	Bubbler	Flow Direction <i>always field verify</i>

Public Ponds	Private Ponds
Swales and Raingardens	Unimp. ROW
City Limits	City-Owned Property

**Key Map**

0 100 200 Feet

**M-5**

CITY OF WEST LINN

# Stormwater System

MAP NO.

M-5

Page 65 of 72



See Map: none

See Map: N-2

See Map: O-1, Page 66

This product is for informational purposes and may not have been prepared for, or be suitable for legal, engineering, or surveying purposes. Users of this information should review or consult the primary data and information sources to ascertain the usability of the information.

MAP PRODUCED BY WEST LINN GIS  
 APRIL 2018  
 Map Created: 4/2/2018  
 Sewer System Mapping Last Updated: Spring 2017  
 GIS Data Coordinate System:  
 NAD 1983 HARN StatePlane Oregon North FIPS 3601 Feet Intl  
 GIS\STORMWATER\_2\STORMWATER\_CLEANING\_MAPS\STORMWATER\_CLEANING\_MAP\_SERIES\_201803.MXD | KAHA

### Map Legend

- Storm Pipe
- County Storm Pipe
- ODOT Storm Pipe
- Ditch or Creek
- Private or Lateral
- Detention Tanks
- Sanitary Sewer Manhole
- Stormwater Manhole
- Pollution Control MH
- Catch Basin
- Ditch Inlet
- Cleanout
- Storm Vault
- ★ Storm Filter
- ⊗ Bubbler
- ✱ Dissipator
- ▲ Inlet Structure
- ▲ Outfall
- > Flow Direction always field verify
- ~ Swales and Raingardens
- City Limits
- City-Owned Property
- Public Ponds
- Private Ponds
- Unimp. ROW

**Key Map**

N-1

0 100 200 Feet



See Map: M-2

See Map: N-3

See Map: N-1

See Map: O-2, Page 67

This product is for informational purposes and may not have been prepared for, or be suitable for legal, engineering, or surveying purposes. Users of this information should review or consult the primary data and information sources to ascertain the usability of the information.

MAP PRODUCED BY WEST LINN GIS  
 APRIL 2018  
 Map Created: 4/2/2018  
 Sewer System Mapping Last Updated: Spring 2017  
 GIS Data Coordinate System:  
 NAD 1983 HARN StatePlane Oregon North FIPS 3601 Feet Intl  
 GIS\STORMWATER\_2\STORMWATER\_CLEANING\_MAPS\STORMWATER\_CLEANING\_MAP\_SERIES\_201803.MXD | KAHA

**Map Legend**

- Storm Pipe
- County Storm Pipe
- ODOT Storm Pipe
- Ditch or Creek
- Private or Lateral
- Detention Tanks
- Sanitary Sewer Manhole
- Stormwater Manhole
- Pollution Control MH
- Catch Basin
- Ditch Inlet
- Cleanout
- Storm Vault
- ★ Storm Filter
- Bubbler
- ✱ Dissipator
- ▲ Inlet Structure
- ▲ Outfall
- Flow Direction always field verified
- ~ Public Ponds
- ~ Private Ponds
- ~ Swales and Raingardens
- City Limits
- City-Owned Property
- Unimp. ROW

**Key Map**

0 100 200 Feet

CITY OF WEST LINN

# Stormwater System

MAP NO. N-2

Page 67 of 72



See Map: N-2

See Map: N-4

This product is for informational purposes and may not have been prepared for, or be suitable for legal, engineering, or surveying purposes. Users of this information should review or consult the primary data and information sources to ascertain the usability of the information.

MAP PRODUCED BY WEST LINN GIS  
 APRIL 2018  
 Map Created: 4/2/2018  
 Sewer System Mapping Last Updated: Spring 2017  
 GIS Data Coordinate System:  
 NAD 1983 HARN StatePlane Oregon North FIPS 3601 Feet Intl  
 GIS/STORMWATER\_2/STORMWATER\_CLEANING\_MAPS/  
 STORMWATER\_CLEANING\_MAP\_SERIES\_201803.MXD | KAHA

**Map Legend**

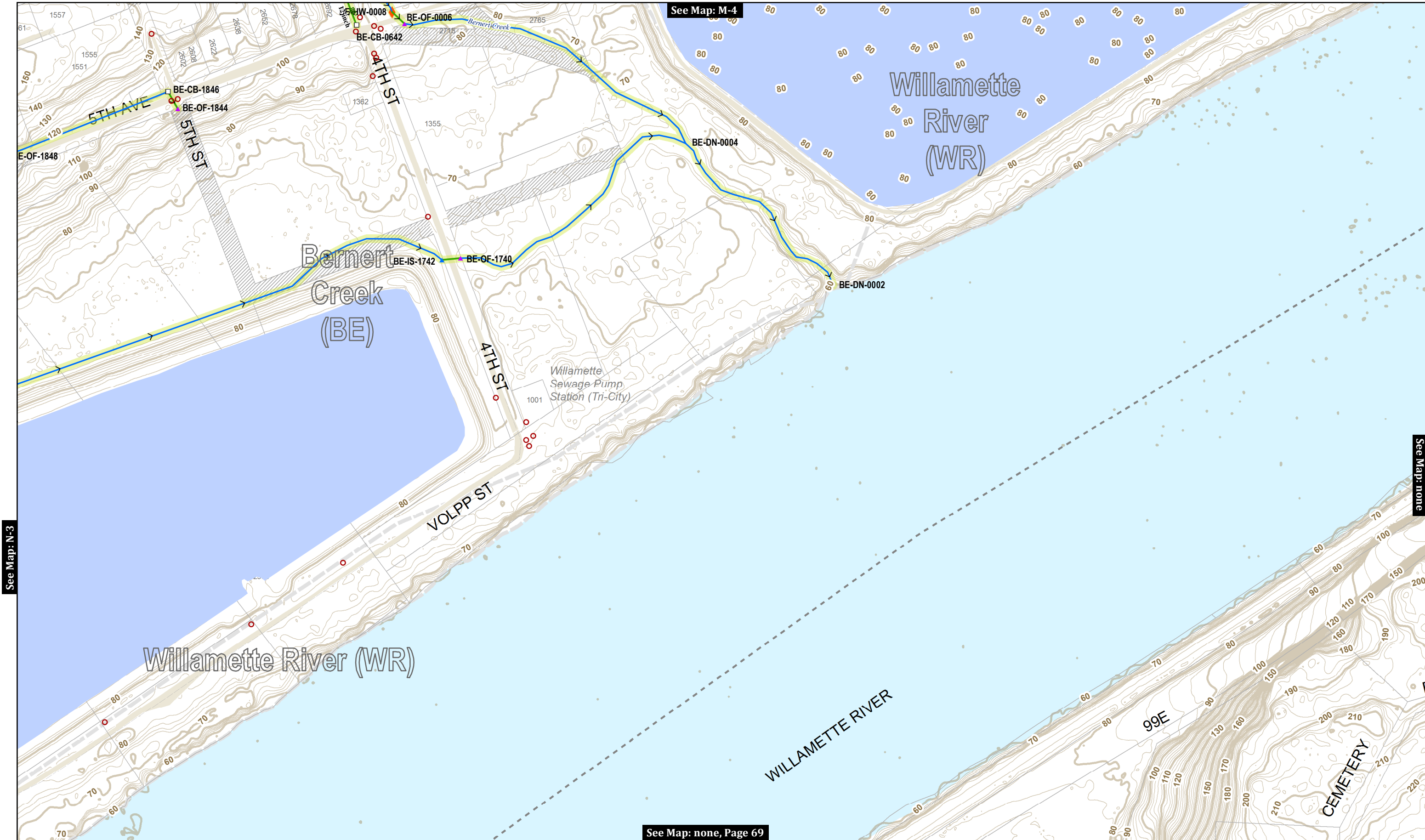
- Storm Pipe
- County Storm Pipe
- ODOT Storm Pipe
- Ditch or Creek
- Private or Lateral
- Detention Tanks
- Cleanout
- Storm Vault
- ★ Storm Filter
- Bubbler
- Sanitary Sewer Manhole
- Stormwater Manhole
- Pollution Control MH
- Catch Basin
- Ditch Inlet
- ✱ Dissipator
- ▲ Inlet Structure
- ▲ Outfall
- Flow Direction always field verified

Public Ponds    Private Ponds  
 Swales and Raingardens  
 City Limits  
 City-Owned Property  
 Unimp. ROW

**Key Map**

0 100 200 Feet

**N-3**



See Map: M-4

See Map: N-3

See Map: none

See Map: none, Page 69

This product is for informational purposes and may not have been prepared for, or be suitable for legal, engineering, or surveying purposes. Users of this information should review or consult the primary data and information sources to ascertain the usability of the information.

MAP PRODUCED BY WEST LINN GIS  
 APRIL 2018  
 Map Created: 4/2/2018  
 Sewer System Mapping Last Updated: Spring 2017  
 GIS Data Coordinate System:  
 NAD 1983 HARN StatePlane Oregon North FIPS 3601 Feet Intl  
 GIS\STORMWATER\_2\STORMWATER\_CLEANING\_MAPS\STORMWATER\_CLEANING\_MAP\_SERIES\_201803.MXD | KAHA

**Map Legend**

- |                   |                    |                        |                    |             |                 |                        |               |
|-------------------|--------------------|------------------------|--------------------|-------------|-----------------|------------------------|---------------|
| Storm Pipe        | Ditch or Creek     | Sanitary Sewer Manhole | Stormwater Manhole | Cleanout    | Dissipator      | Public Ponds           | Private Ponds |
| County Storm Pipe | Private or Lateral | Pollution Control MH   | Catch Basin        | Storm Vault | Inlet Structure | Swales and Raingardens |               |
| ODOT Storm Pipe   | Detention Tanks    | Ditch Inlet            | Storm Filter       | Bubbler     | Outfall         | City Limits            | Unimp. ROW    |
|                   |                    |                        | Flow Direction     |             |                 | City-Owned Property    |               |
- Flow Direction always field verify*

**Key Map**

0 100 200 Feet

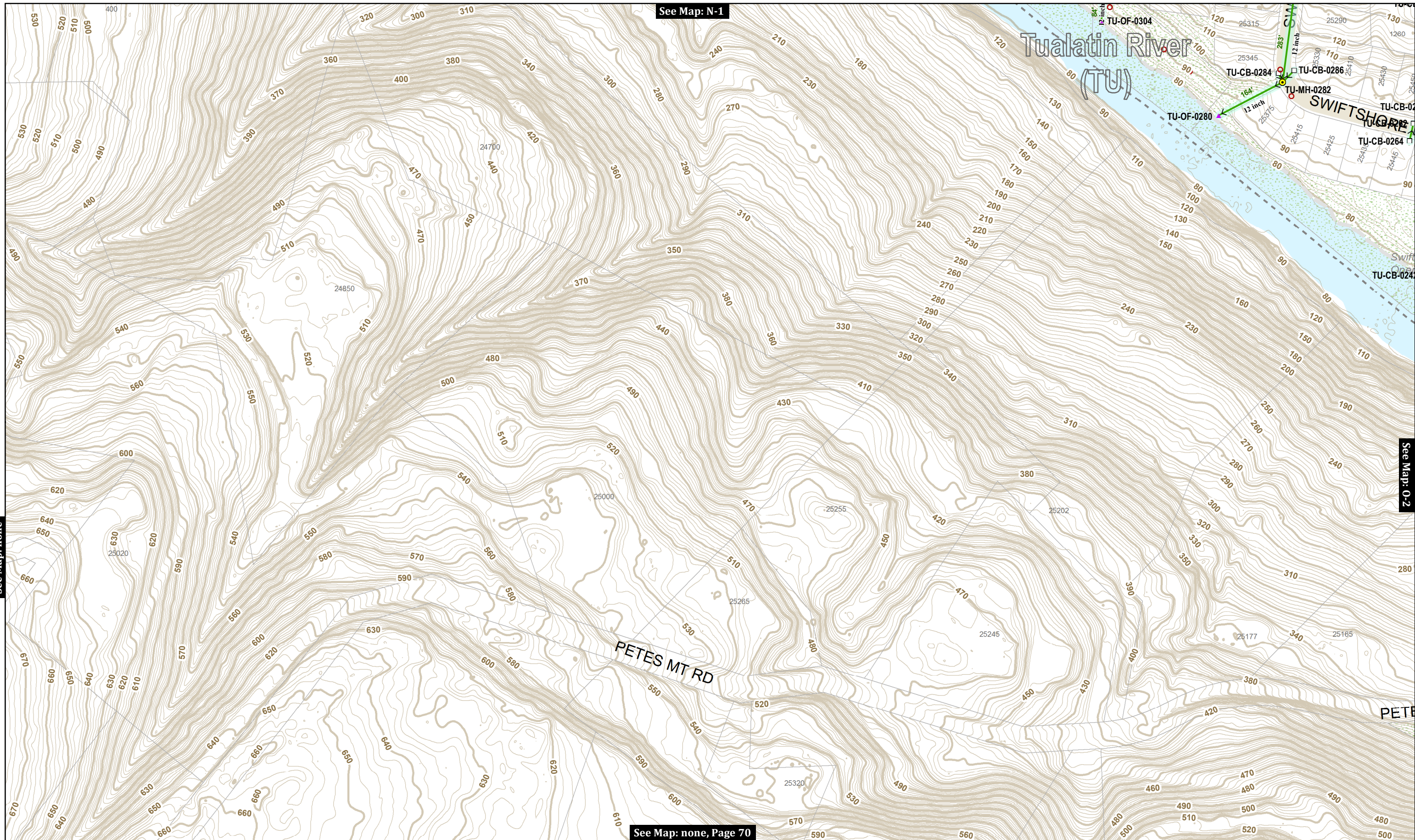
**N-4**

CITY OF WEST LINN

**Stormwater System**

MAP NO. **N-4**

Page 69 of 72



See Map: none

See Map: N-1

See Map: O-2

See Map: none, Page 70

This product is for informational purposes and may not have been prepared for, or be suitable for legal, engineering, or surveying purposes. Users of this information should review or consult the primary data and information sources to ascertain the usability of the information.

MAP PRODUCED BY WEST LINN GIS  
 APRIL 2018  
 Map Created: 4/2/2018  
 Sewer System Mapping Last Updated: Spring 2017  
 GIS Data Coordinate System:  
 NAD 1983 HARN StatePlane Oregon North FIPS 3601 Feet Intl  
 GIS\STORMWATER\_2\STORMWATER\_CLEANING\_MAPS\STORMWATER\_CLEANING\_MAP\_SERIES\_201803.MXD | KAHA

**Map Legend**

- Storm Pipe
- County Storm Pipe
- ODOT Storm Pipe
- Ditch or Creek
- Private or Lateral
- Detention Tanks

- Sanitary Sewer Manhole
- Stormwater Manhole
- Pollution Control MH
- Catch Basin
- Ditch Inlet
- Cleanout
- Storm Vault
- Storm Filter
- Bubbler
- Dissipator
- Inlet Structure
- Outfall
- Flow Direction always field verify

- Public Ponds
- Private Ponds
- Swales and Raingardens
- City Limits
- City-Owned Property
- Unimp. ROW

**Key Map**  
 0 100 200 Feet  
 MAP NO. 0-1





See Map: O-1

See Map: N-2

See Map: O-3

See Map: none, Page 71

This product is for informational purposes and may not have been prepared for, or be suitable for legal, engineering, or surveying purposes. Users of this information should review or consult the primary data and information sources to ascertain the usability of the information.

MAP PRODUCED BY WEST LINN GIS  
 APRIL 2018  
 Map Created: 4/2/2018  
 Sewer System Mapping Last Updated: Spring 2017  
 GIS Data Coordinate System:  
 NAD 1983 HARN StatePlane Oregon North FIPS 3601 Feet Intl  
 GIS\STORMWATER\_2\STORMWATER\_CLEANING\_MAPS\STORMWATER\_CLEANING\_MAP\_SERIES\_201803.MXD | KAHA

**Map Legend**

- Storm Pipe
- County Storm Pipe
- ODOT Storm Pipe
- Ditch or Creek
- Private or Lateral
- Detention Tanks
- Sanitary Sewer Manhole
- Stormwater Manhole
- Pollution Control MH
- Catch Basin
- Ditch Inlet

- Cleanout
- Storm Vault
- Storm Filter
- Bubbler
- Dissipator
- Inlet Structure
- Outfall
- Flow Direction always field verified

Public Ponds Private Ponds  
 Swales and Raingardens  
 City Limits  
 City-Owned Property  
 Unimp. ROW

**Key Map**

0 100 200 Feet

MAP NO. 0-2



See Map: O-2

See Map: none

This product is for informational purposes and may not have been prepared for, or be suitable for legal, engineering, or surveying purposes. Users of this information should review or consult the primary data and information sources to ascertain the usability of the information.

MAP PRODUCED BY WEST LINN GIS  
 APRIL 2018  
 Map Created: 4/2/2018  
 Sewer System Mapping Last Updated: Spring 2017  
 GIS Data Coordinate System:  
 NAD 1983 HARN StatePlane Oregon North FIPS 3601 Feet Intl  
 GIS\STORMWATER\_2\STORMWATER\_CLEANING\_MAPS\STORMWATER\_CLEANING\_MAP\_SERIES\_201803.MXD | KAHA

**Map Legend**

- |                   |                    |                        |                    |             |                                       |                        |                     |
|-------------------|--------------------|------------------------|--------------------|-------------|---------------------------------------|------------------------|---------------------|
| Storm Pipe        | Ditch or Creek     | Sanitary Sewer Manhole | Stormwater Manhole | Cleanout    | Dissipator                            | Public Ponds           | Private Ponds       |
| County Storm Pipe | Private or Lateral | Pollution Control MH   | Catch Basin        | Storm Vault | Inlet Structure                       | Swales and Raingardens | Unimp. ROW          |
| ODOT Storm Pipe   | Detention Tanks    | Ditch Inlet            | Storm Filter       | Bubbler     | Outfall                               | City Limits            | City-Owned Property |
|                   |                    |                        |                    |             | Flow Direction<br>always field verify |                        |                     |

**Key Map**

0 100 200 Feet

CITY OF WEST LINN

# Stormwater System

MAP NO. **0-3**

Page 72 of 72