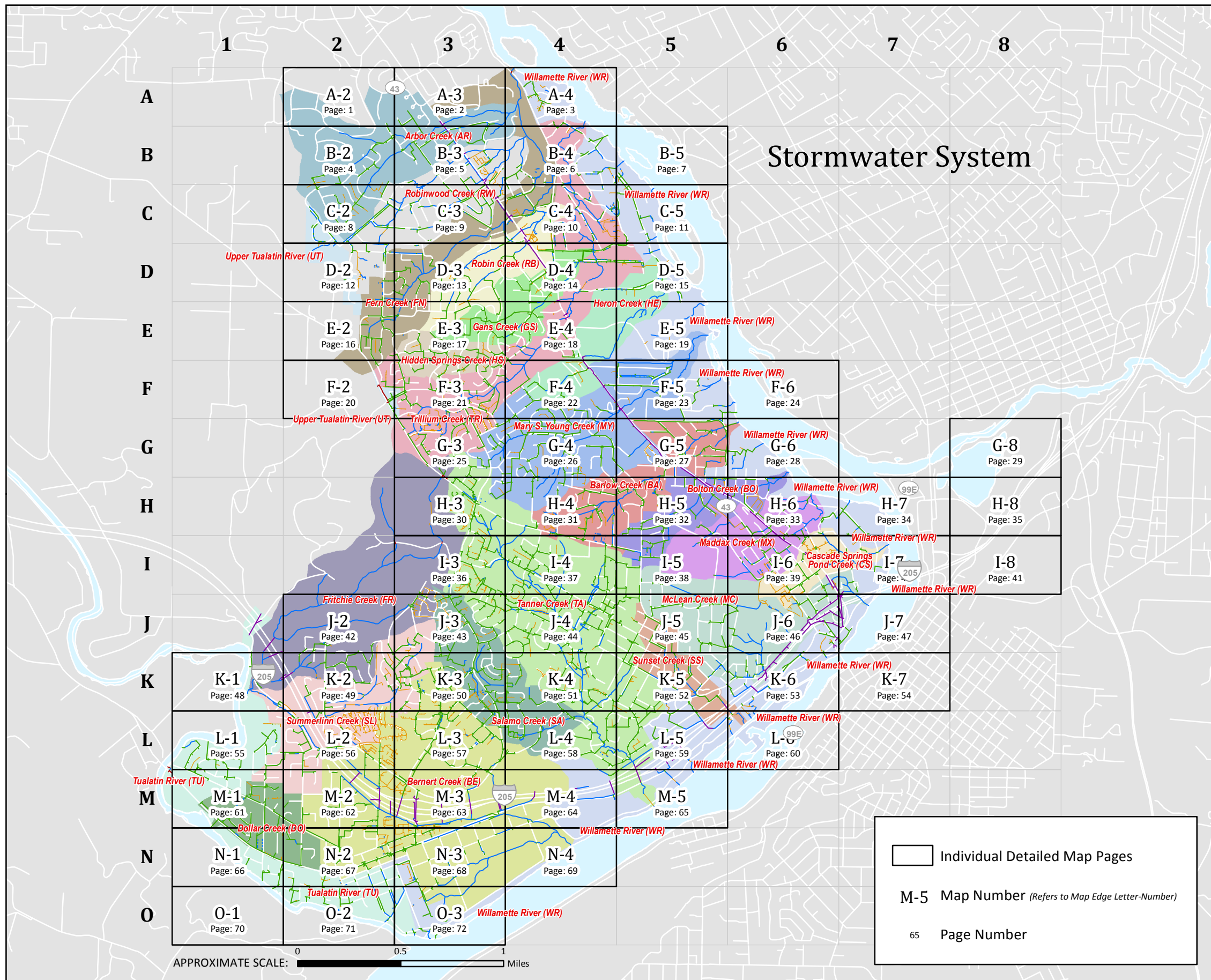


Stormwater Map Book

2018 PUBLICATION - CITY OF WEST LINN PUBLIC WORKS - GEOGRAPHIC INFORMATION SYSTEM (GIS)

Quersized - 11" x 17"



Color Key and Map Index

COLOR	BASIN NAME AND CODE	MAP NUMBERS
	Arbor Creek (AR)	A-2, A-3, A-4, B-2, B-3, B-4, C-2
	Barlow Creek (BA)	G-4, G-5, G-6, H-4, H-5, I-4, I-5
	Bernert Creek (BE)	K-2, K-3, L-2, L-3, L-4, M-2, M-3, M-4, N-2, N-3, N-4, O-3
	Bolton Creek (BO)	G-5, G-6, H-5, H-6, I-4, I-5
	Cascade Springs Pond Creek (CS)	H-6, I-6, I-7, J-6
	Dollar Creek (DO)	M-1, M-2, N-1, N-2
	Fern Creek (FN)	A-3, A-4, B-4, C-3, C-4, D-2, D-3, E-2, E-3, F-2
	Fritchie Creek (FR)	G-3, H-3, I-3, J-2, J-3, K-1, K-2
	Gans Creek (GS)	D-3, D-4, E-3, E-4
	Heron Creek (HE)	D-4, D-5, E-4, E-5, F-4
	Hidden Springs Creek (HS)	E-3, E-4, F-3, F-4
	McLean Creek (MC)	I-5, I-6, I-7, J-5, J-6, J-7, K-5, K-6
	Maddax Creek (MX)	H-5, H-6, I-5, I-6
	Mary S. Young Creek (MY)	E-5, F-3, F-4, F-5, G-3, G-4, G-5, H-3, H-4
	Robin Creek (RB)	C-3, C-4, D-3, D-4, E-3
	Robinwood Creek (RW)	B-2, B-3, B-4, C-2, C-3, C-4, D-2, D-3
	Salamo Creek (SA)	I-3, J-3, K-3, K-4, L-3, L-4
	Summerlinn Creek (SL)	J-2, J-3, K-1, K-2, K-3, L-1, L-2, L-3, M-1, M-2
	Sunset Creek (SS)	J-5, K-5, K-6, L-5, L-6
	Tanner Creek (TA)	G-3, H-3, H-4, I-3, I-4, I-5, J-3, J-4, J-5, K-3, K-4, K-5, L-4, L-5, M-4, M-5
	Trillium Creek (TR)	A-4, B-4, C-4, C-5, D-4, D-5, E-2, E-3, E-4, F-2, F-3, F-4, G-3
	Tualatin River (TU)	K-1, L-1, M-1, N-1, N-2, N-3, O-1, O-2, O-3
	Upper Tualatin River (UT)	C-2, D-2, E-2, F-2, F-3, G-3
	Willamette River (WR)	A-4, B-4, B-5, C-4, C-5, D-5, E-4, E-5, F-4, F-5, F-6, G-5, G-6, H-5, H-6, H-7, I-6, I-7, J-6, J-7, K-5, K-6, K-7, L-4, L-5, L-6, M-4, M-5, N-2, N-3, N-4, O-3

Individual Detailed Map Pages

M-5 Map Number (Refers to Map Edge Letter-Number)

65 Page Number

This product is for informational purposes and may not have been prepared for, or be suitable for legal, engineering, or surveying purposes. Users of this information should review or consult the primary data and information sources to ascertain the usability of the information.

MAP PRODUCED BY WEST LINN GIS
 APRIL 2018
 Map Created: 4/3/2018
 GIS Data Coordinate System:
 NAD 1983 HARN StatePlane Oregon North FIPS 3601 Feet Intl
 GIS\STORMWATER_2\STORMWATER_CLEANING_MAPS\
 STORMWATER_CLEANING_MAP_INDEX_201803.MXD | KAHA

Notes:

See Map: none

See Map: A-3

See Map: none

See Map: B-2, Page 1

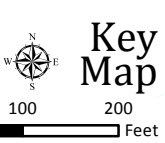
This product is for informational purposes and may not have been prepared for, or be suitable for legal, engineering, or surveying purposes. Users of this information should review or consult the primary data and information sources to ascertain the usability of the information.

MAP PRODUCED BY WEST LINN GIS
APRIL 2018
Map Created: 4/2/2018
Sewer System Mapping Last Updated: Spring 2017
GIS Data Coordinate System:
NAD 1983 HARN StatePlane Oregon North FIPS 3601 Feet Intl
GIS\STORMWATER_2\STORMWATER_CLEANING_MAPS\STORMWATER_CLEANING_MAP_SERIES_201803.MXD | KAHA

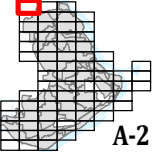
Map Legend

-  Storm Pipe
-  County Storm Pipe
-  ODOT Storm Pipe
-  Ditch or Creek
-  Private or Lateral
-  Detention Tanks
-  Sanitary Sewer Manhole
-  Stormwater Manhole
-  Pollution Control MH
-  Catch Basin
-  Ditch Inlet
-  Cleanout
-  Storm Vault
-  Storm Filter
-  Bubbler
-  Dissipator
-  Inlet Structure
-  Outfall
-  Flow Direction always field verify
-  Public Ponds
-  Private Ponds
-  Swales and Raingardens
-  City Limits
-  City-Owned Property
-  Unimp. ROW

Key Map



0 100 200 Feet



CITY OF WEST LINN

Stormwater System

MAP NO. **A-2**

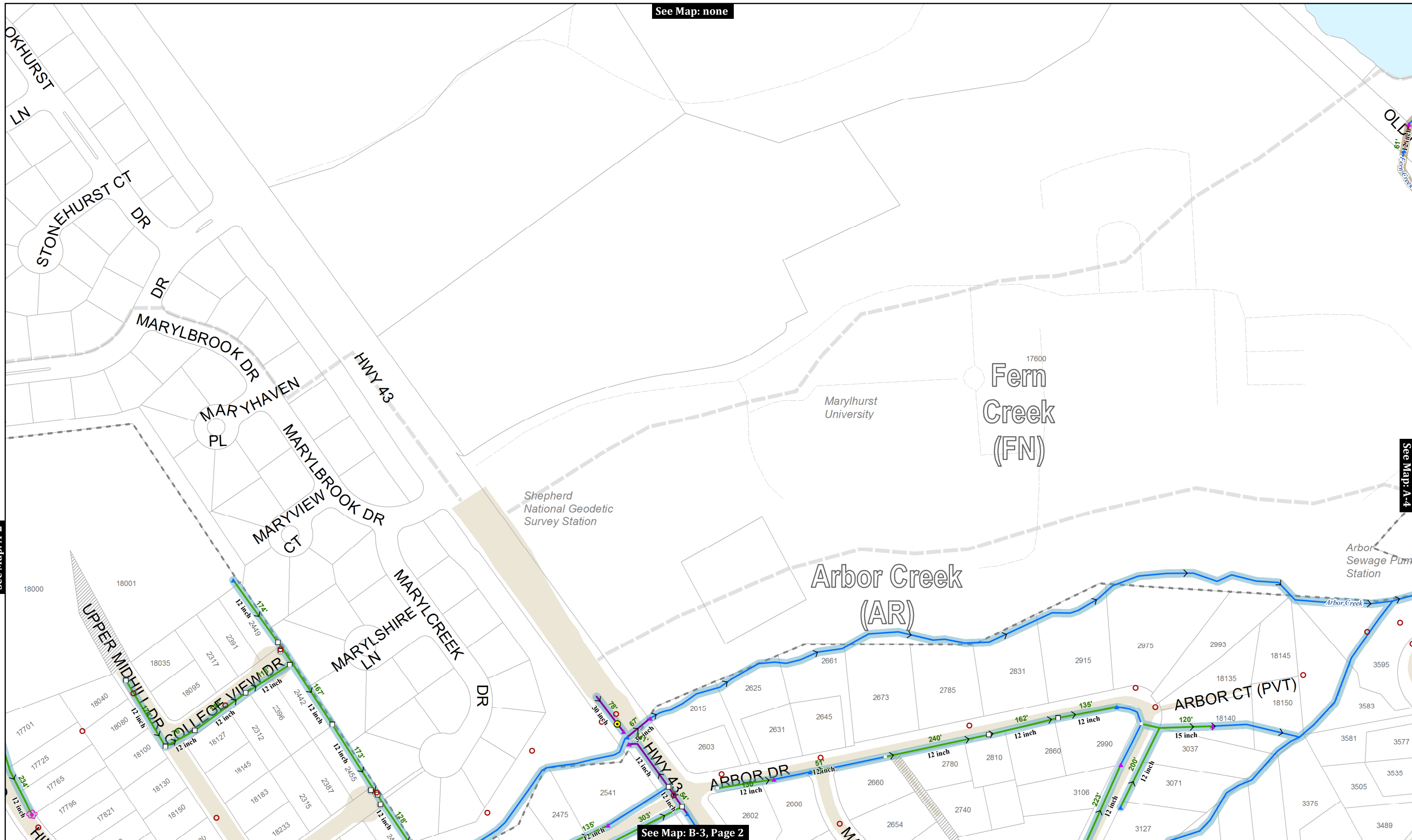
Page 1 of 72

See Map: none

See Map: A-2

See Map: A-4

See Map: B-3, Page 2

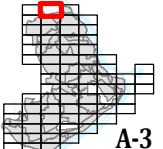


MAP PRODUCED BY WEST LINN GIS
 APRIL 2018
 Map Created: 4/2/2018
 Sewer System Mapping Last Updated: Spring 2017
 GIS Data Coordinate System:
 NAD 1983 HARN StatePlane Oregon North FIPS 3601 Feet Intl
 GIS\STORMWATER_2\STORMWATER_CLEANING_MAPS\STORMWATER_CLEANING_MAP_SERIES_201803.MXD | KAHA

Map Legend

- Storm Pipe
- Ditch or Creek
- Sanitary Sewer Manhole
- Stormwater Manhole
- Cleanout
- Storm Vault
- Dissipator
- Pollution Control MH
- Private or Lateral
- Inlet Structure
- Catch Basin
- Storm Filter
- City Limits
- Ditch Inlet
- ODOT Storm Pipe
- Detention Tanks
- Bubbler
- Flow Direction always field verify
- Swales and Raingardens
- Public Ponds
- Private Ponds
- City-Owned Property
- Unimp. ROW

Key Map



CITY OF WEST LINN
Stormwater System

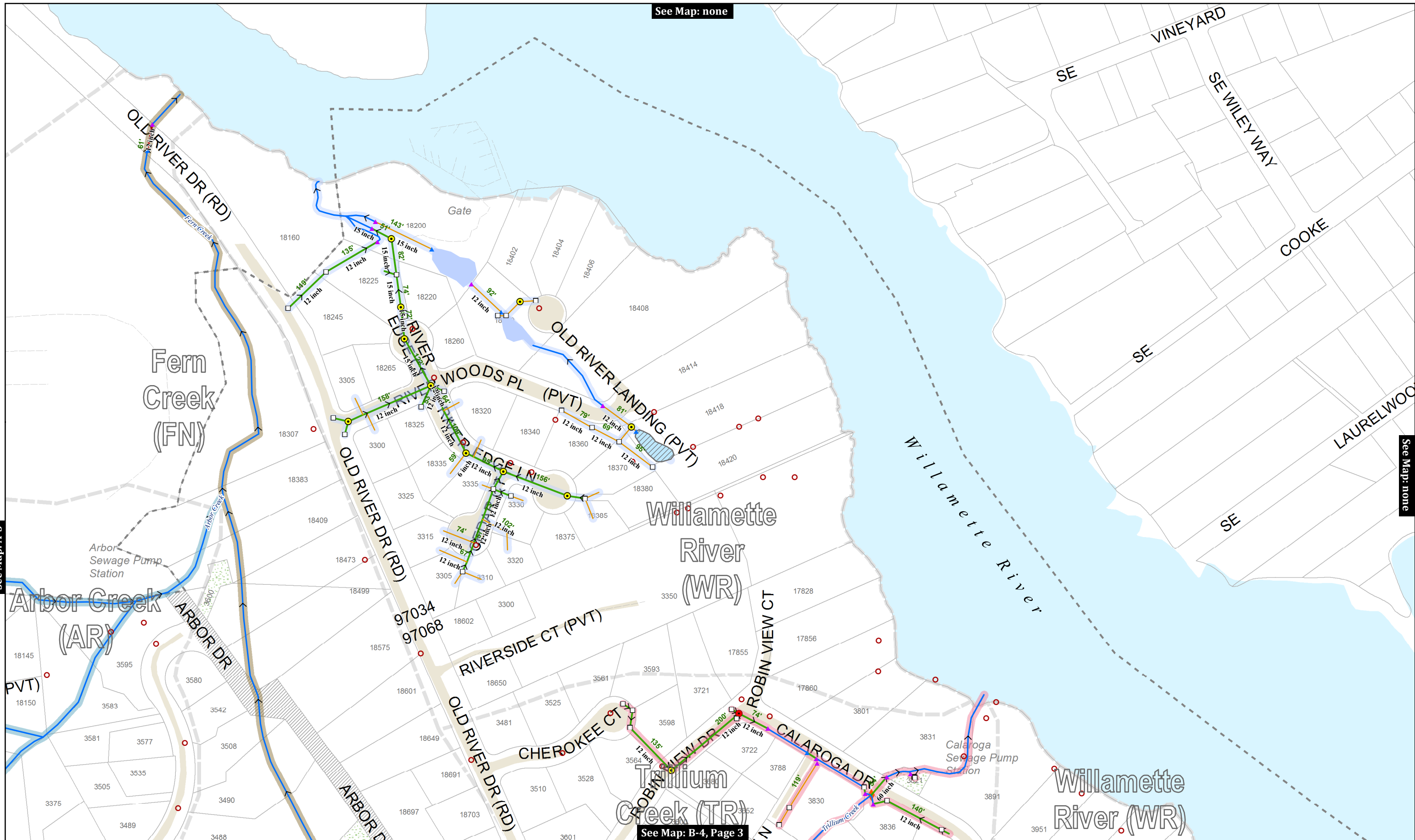
MAP NO.
A-3
 Page 2 of 72

See Map: none

See Map: none

See Map: A-3

See Map: B-4, Page 3



MAP PRODUCED BY WEST LINN GIS
 APRIL 2018
 Map Created: 4/2/2018
 Sewer System Mapping Last Updated: Spring 2017
 GIS Data Coordinate System:
 NAD 1983 HARN StatePlane Oregon North FIPS 3601 Feet Intl
 GIS\STORMWATER_2\STORMWATER_CLEANING_MAPS\STORMWATER_CLEANING_MAP_SERIES_201803.MXD | KAHA

Map Legend

Storm Pipe	Ditch or Creek	Sanitary Sewer Manhole	Stormwater Manhole	Cleanout	Dissipator	Public Ponds	Private Ponds
County Storm Pipe	Private or Lateral	Pollution Control MH	Catch Basin	Storm Vault	Inlet Structure	Swales and Raingardens	Unimp. ROW
ODOT Storm Pipe	Detention Tanks	Ditch Inlet	Storm Filter	Bubbler	Outfall	City Limits	City-Owned Property
			Flow Direction always field verified				

Key Map

0 100 200 Feet

See Map: A-2

See Map: B-3

See Map: none

See Map: C-2, Page 4



This product is for informational purposes and may not have been prepared for, or be suitable for legal, engineering, or surveying purposes. Users of this information should review or consult the primary data and information sources to ascertain the usability of the information.

MAP PRODUCED BY WEST LINN GIS
 APRIL 2018
 Map Created: 4/2/2018
 Sewer System Mapping Last Updated: Spring 2017
 GIS Data Coordinate System:
 NAD 1983 HARN StatePlane Oregon North FIPS 3601 Feet Intl
 GIS\STORMWATER_2\STORMWATER_CLEANING_MAPS\STORMWATER_CLEANING_MAP_SERIES_201803.MXD | KAHA

Map Legend

- Storm Pipe
- County Storm Pipe
- ODOT Storm Pipe
- Ditch or Creek
- Private or Lateral
- Detention Tanks

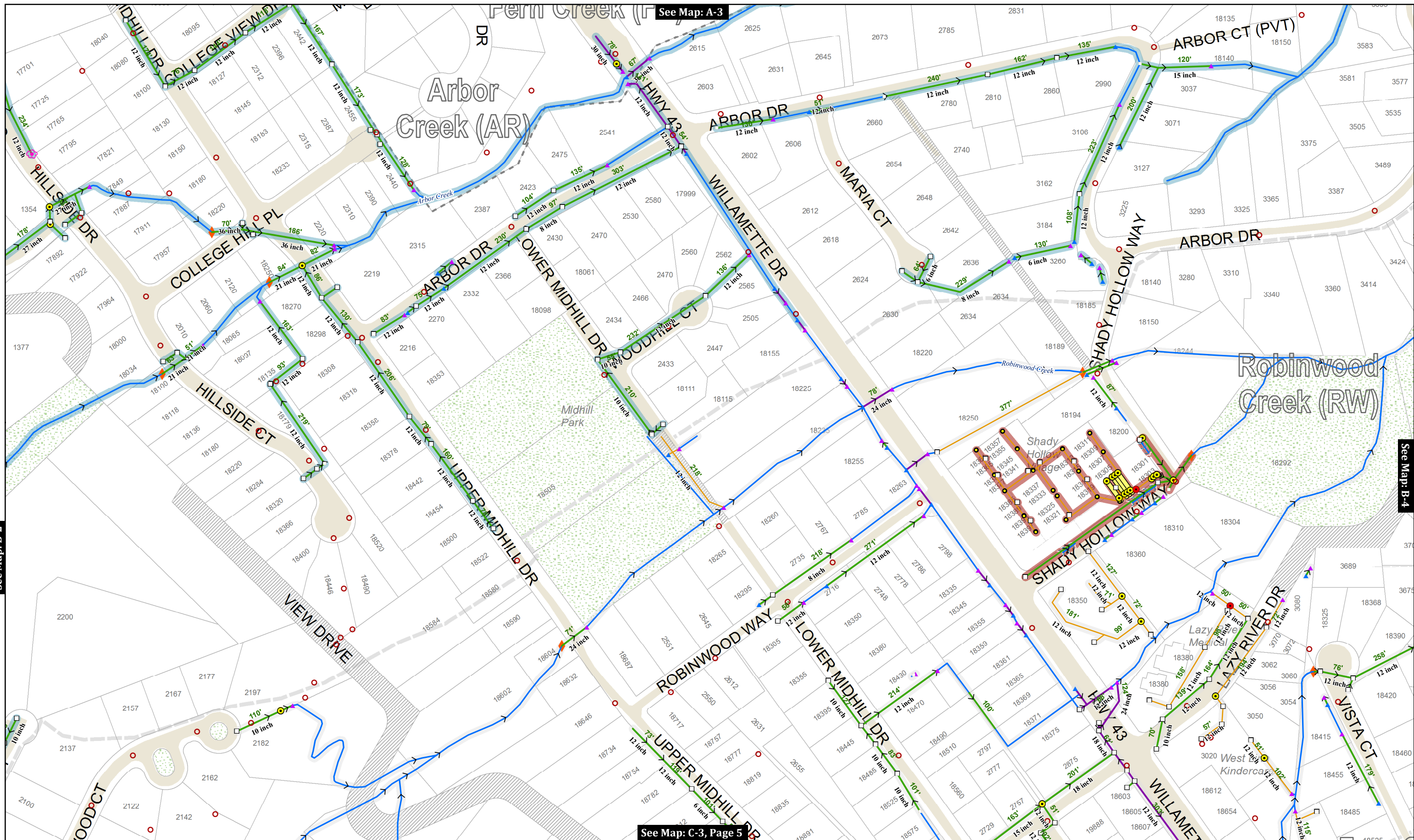
- Sanitary Sewer Manhole
- Stormwater Manhole
- Pollution Control MH
- Catch Basin
- Ditch Inlet
- Cleanout
- Storm Vault
- ★ Storm Filter
- Bubbler
- ✱ Dissipator
- ▲ Inlet Structure
- ▲ Outfall
- > Flow Direction
always field verified

- Public Ponds
- Private Ponds
- Swales and Raingardens
- City Limits
- City-Owned Property
- Unimp. ROW

Key Map

0 100 200 Feet

B-2



See Map: B-2

See Map: A-3

See Map: B-4

See Map: C-3, Page 5

This product is for informational purposes and may not have been prepared for, or be suitable for legal, engineering, or surveying purposes. Users of this information should review or consult the primary data and information sources to ascertain the usability of the information.

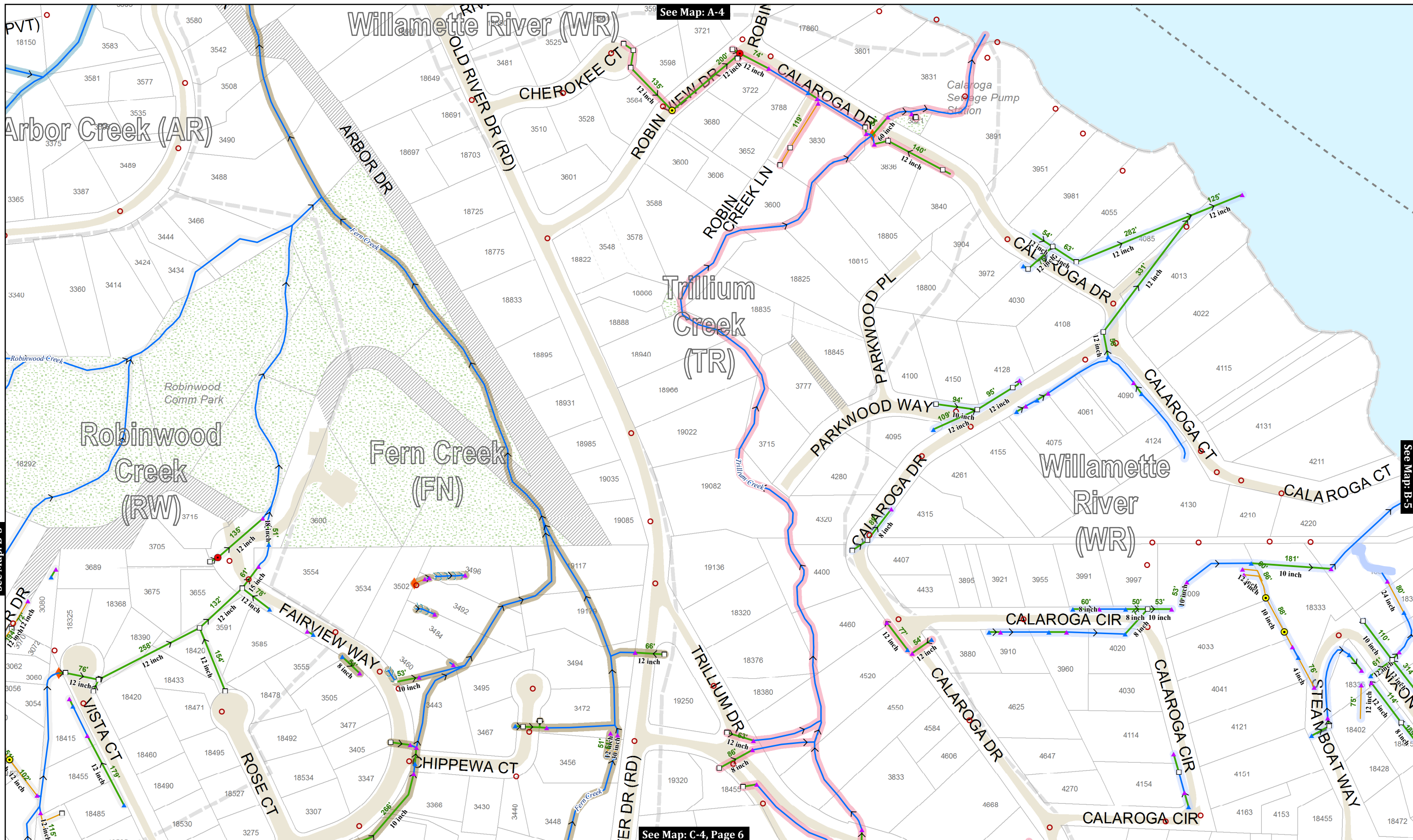
MAP PRODUCED BY WEST LINN GIS
 APRIL 2018
 Map Created: 4/2/2018
 Sewer System Mapping Last Updated: Spring 2017
 GIS Data Coordinate System:
 NAD 1983 HARN StatePlane Oregon North FIPS 3601 Feet Intl
 GIS\STORMWATER_2\STORMWATER_CLEANING_MAPS\STORMWATER_CLEANING_MAP_SERIES_201803.MXD | KAHA

Map Legend

- | | | | | | | | |
|-------------------|--------------------|------------------------|--------------------------------------|-------------|-----------------|------------------------|---------------------|
| Storm Pipe | Ditch or Creek | Sanitary Sewer Manhole | Stormwater Manhole | Cleanout | Dissipator | Public Ponds | Private Ponds |
| County Storm Pipe | Private or Lateral | Pollution Control MH | Catch Basin | Storm Vault | Inlet Structure | Swales and Raingardens | Unimp. ROW |
| ODOT Storm Pipe | Detention Tanks | Ditch Inlet | Storm Filter | Bubbler | Outfall | City Limits | City-Owned Property |
| | | | Flow Direction always field verified | | | | |

Key Map





This product is for informational purposes and may not have been prepared for, or be suitable for legal, engineering, or surveying purposes. Users of this information should review or consult the primary data and information sources to ascertain the usability of the information.

MAP PRODUCED BY WEST LINN GIS
 APRIL 2018
 Map Created: 4/2/2018
 Sewer System Mapping Last Updated: Spring 2017
 GIS Data Coordinate System:
 NAD 1983 HARN StatePlane Oregon North FIPS 3601 Feet Intl
 GIS\STORMWATER_2\STORMWATER_CLEANING_MAPS\STORMWATER_CLEANING_MAP_SERIES_201803.MXD | KAHA

Map Legend

- Storm Pipe
- County Storm Pipe
- ODOT Storm Pipe
- Ditch or Creek
- Private or Lateral
- Detention Tanks

- Sanitary Sewer Manhole
- Stormwater Manhole
- Pollution Control MH
- Catch Basin
- Ditch Inlet
- Cleanout
- Storm Vault
- ★ Storm Filter
- Bubbler
- ✱ Dissipator
- ▲ Inlet Structure
- ▲ Outfall
- > Flow Direction always field verified

Public Ponds Private Ponds
 Swales and Raingardens
 City Limits Unimp. ROW
 City-Owned Property

Key Map

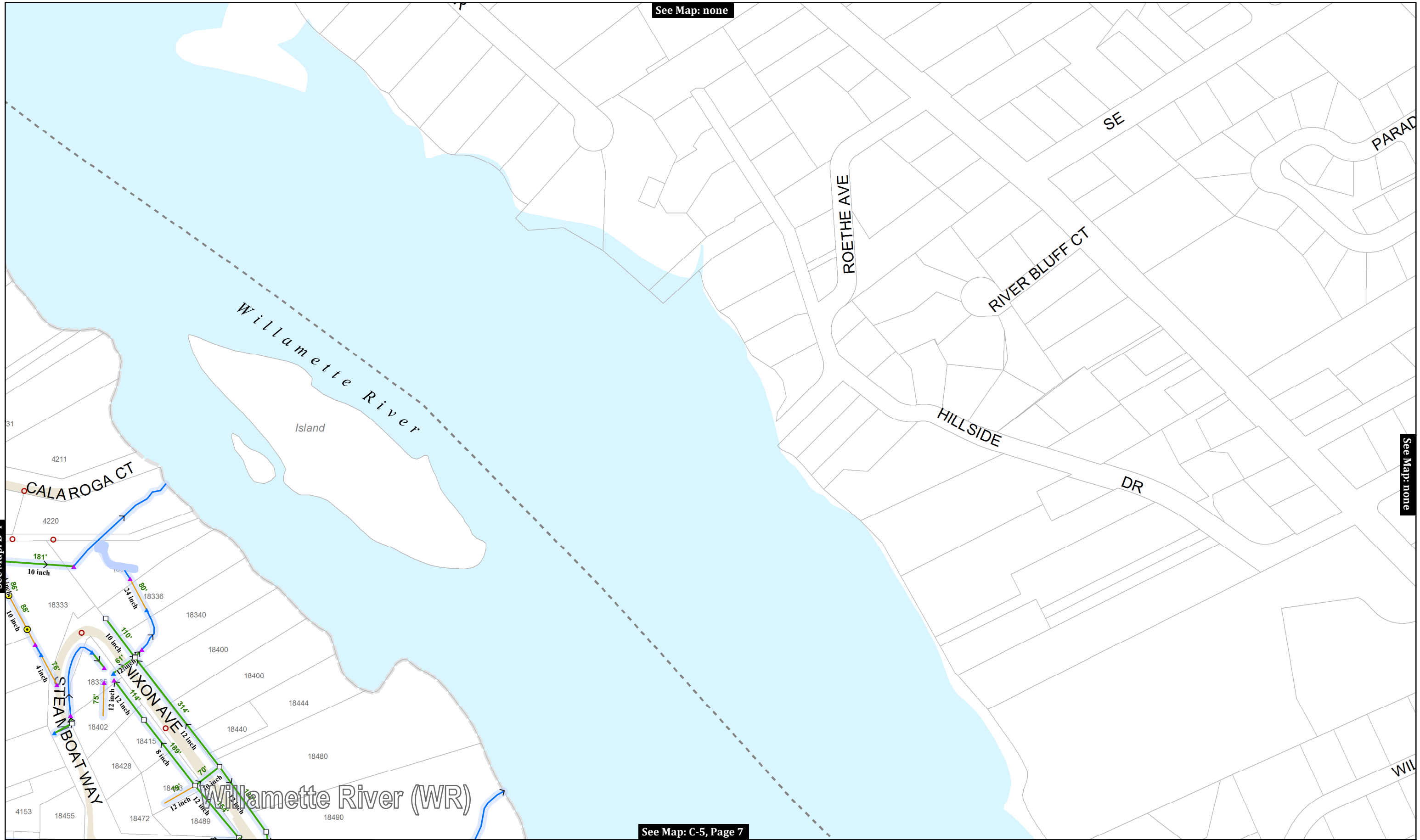
0 100 200 Feet

B-4

See Map: none

See Map: none

See Map: C-5, Page 7



See Map: B-4

This product is for informational purposes and may not have been prepared for, or be suitable for legal, engineering, or surveying purposes. Users of this information should review or consult the primary data and information sources to ascertain the usability of the information.

MAP PRODUCED BY WEST LINN GIS
 APRIL 2018
 Map Created: 4/2/2018
 Sewer System Mapping Last Updated: Spring 2017
 GIS Data Coordinate System:
 NAD 1983 HARN StatePlane Oregon North FIPS 3601 Feet Intl
 GIS\STORMWATER_2\STORMWATER_CLEANING_MAPS\STORMWATER_CLEANING_MAP_SERIES_201803.MXD | KAHA

Map Legend

- Storm Pipe
- County Storm Pipe
- ODOT Storm Pipe
- Ditch or Creek
- Private or Lateral
- Detention Tanks

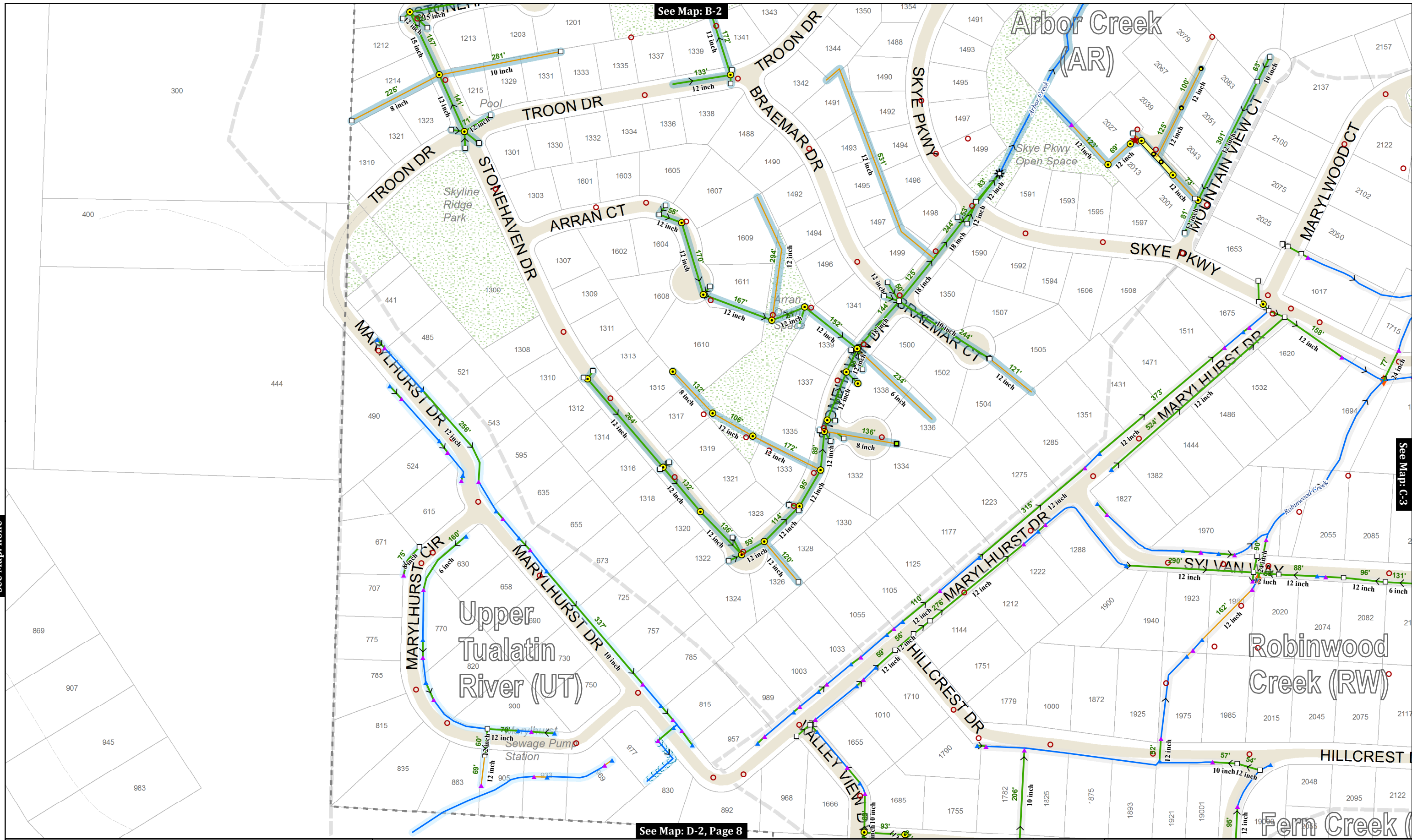
- Sanitary Sewer Manhole
- Stormwater Manhole
- Pollution Control MH
- Catch Basin
- Ditch Inlet
- Cleanout
- Storm Vault
- ★ Storm Filter
- ⊗ Bubbler
- ✱ Dissipator
- ▲ Inlet Structure
- ▲ Outfall
- > Flow Direction
always field verified

- ~ Public Ponds
- ~ Private Ponds
- ~ Swales and Raingardens
- City Limits
- City-Owned Property
- Unimp. ROW

Key Map

0 100 200 Feet

B-5



See Map: B-2

See Map: C-3

See Map: none

See Map: D-2, Page 8

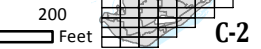
This product is for informational purposes and may not have been prepared for, or be suitable for legal, engineering, or surveying purposes. Users of this information should review or consult the primary data and information sources to ascertain the usability of the information.

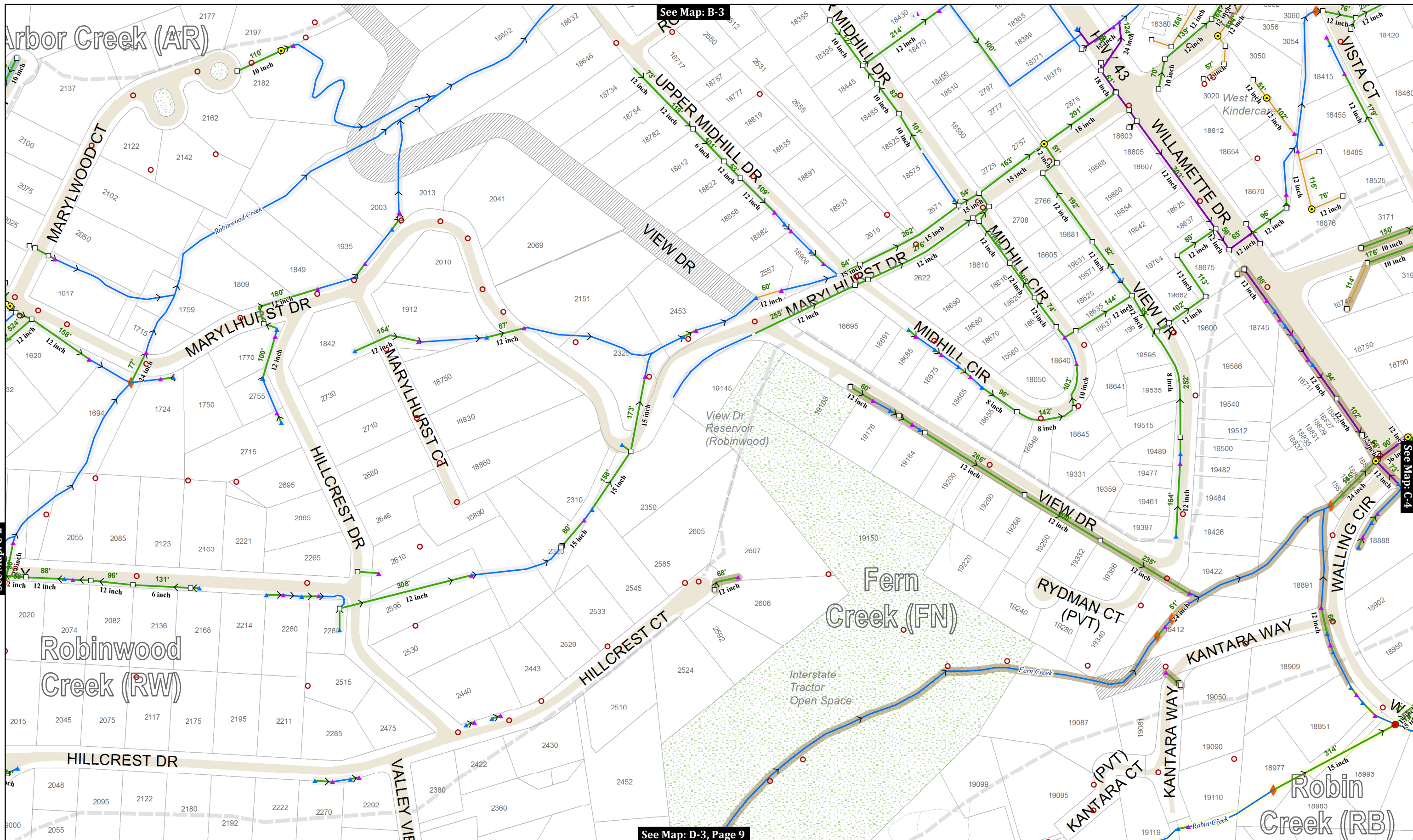
MAP PRODUCED BY WEST LINN GIS
 APRIL 2018
 Map Created: 4/2/2018
 Sewer System Mapping Last Updated: Spring 2017
 GIS Data Coordinate System:
 NAD 1983 HARN StatePlane Oregon North FIPS 3601 Feet Intl
 GIS\STORMWATER_2\STORMWATER_CLEANING_MAPS\STORMWATER_CLEANING_MAP_SERIES_201803.MXD | KAHA

Map Legend

- | | | | | | | | |
|-------------------|--------------------|------------------------|--------------------|--------------|--------------------------------------|------------------------|---------------------|
| Storm Pipe | Ditch or Creek | Sanitary Sewer Manhole | Stormwater Manhole | Cleanout | Dissipator | Public Ponds | Private Ponds |
| County Storm Pipe | Private or Lateral | Pollution Control MH | Storm Vault | Storm Filter | Inlet Structure | Swales and Raingardens | City Limits |
| ODOT Storm Pipe | Detention Tanks | Catch Basin | Ditch Inlet | Bubbler | Flow Direction always field verified | Unimp. ROW | City-Owned Property |

Key Map





See Map: B-3

See Map: C-4

See Map: C-2

See Map: D-3, Page 9

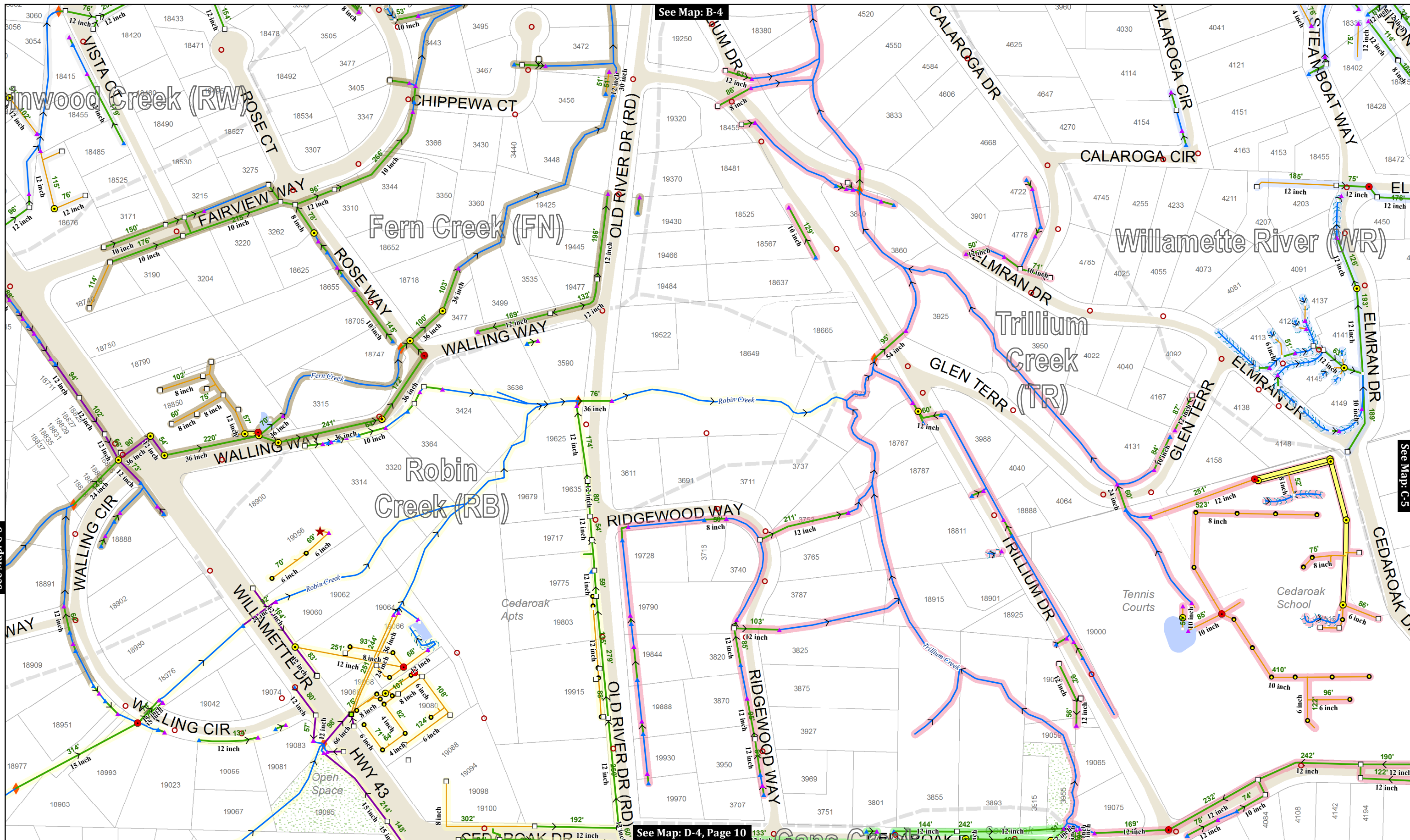
This product is for informational purposes and may not have been prepared for, or be suitable for legal, engineering, or surveying purposes. Users of this information should review or consult the primary data and information sources to ascertain the usability of the information.

MAP PRODUCED BY WEST LINN GIS
 APRIL 2018
 Map Created: 4/2/2018
 Sewer System Mapping Last Updated: Spring 2017
 GIS Data Coordinate System:
 NAD 1983 HARN StatePlane Oregon North FIPS 3601 Feet Intl
 GIS\STORMWATER_2\STORMWATER_CLEANING_MAPS\STORMWATER_CLEANING_MAP_SERIES_201803.MXD | KAHA

Map Legend

- | | | | | | | | |
|-------------------|--------------------|------------------------|--------------------|--------------------------------------|--------------------------------------|------------------------|---------------------|
| Storm Pipe | Ditch or Creek | Sanitary Sewer Manhole | Stormwater Manhole | Cleanout | Dissipator | Public Ponds | Private Ponds |
| County Storm Pipe | Private or Lateral | Pollution Control MH | Catch Basin | Storm Vault | Inlet Structure | Swales and Raingardens | Unimp. ROW |
| ODOT Storm Pipe | Detention Tanks | Ditch Inlet | Storm Filter | Storm Filter | Outfall | City Limits | City-Owned Property |
| | | | Bubbler | Flow Direction always field verified | Flow Direction always field verified | Key Map | 0 100 200 Feet |

CITY OF WEST LINN
Stormwater System
 MAP NO. **C-3**
 Page 9 of 72



This product is for informational purposes and may not have been prepared for, or be suitable for legal, engineering, or surveying purposes. Users of this information should review or consult the primary data and information sources to ascertain the usability of the information.

MAP PRODUCED BY WEST LINN GIS
 APRIL 2018
 Map Created: 4/2/2018
 Sewer System Mapping Last Updated: Spring 2017
 GIS Data Coordinate System:
 NAD 1983 HARN StatePlane Oregon North FIPS 3601 Feet Intl
 GIS\STORMWATER_2\STORMWATER_CLEANING_MAPS\STORMWATER_CLEANING_MAP_SERIES_201803.MXD | KAHA

Map Legend

Storm Pipe	Ditch or Creek	Sanitary Sewer Manhole	Stormwater Manhole	Cleanout	Dissipator	Public Ponds	Private Ponds
County Storm Pipe	Private or Lateral	Pollution Control MH	Storm Vault	Inlet Structure	Swales and Raingardens	City Limits	Unimp. ROW
ODOT Storm Pipe	Detention Tanks	Catch Basin	Storm Filter	Outfall	City-Owned Property		
		Ditch Inlet	Bubbler	Flow Direction always field verified			

See Map: D-4, Page 10

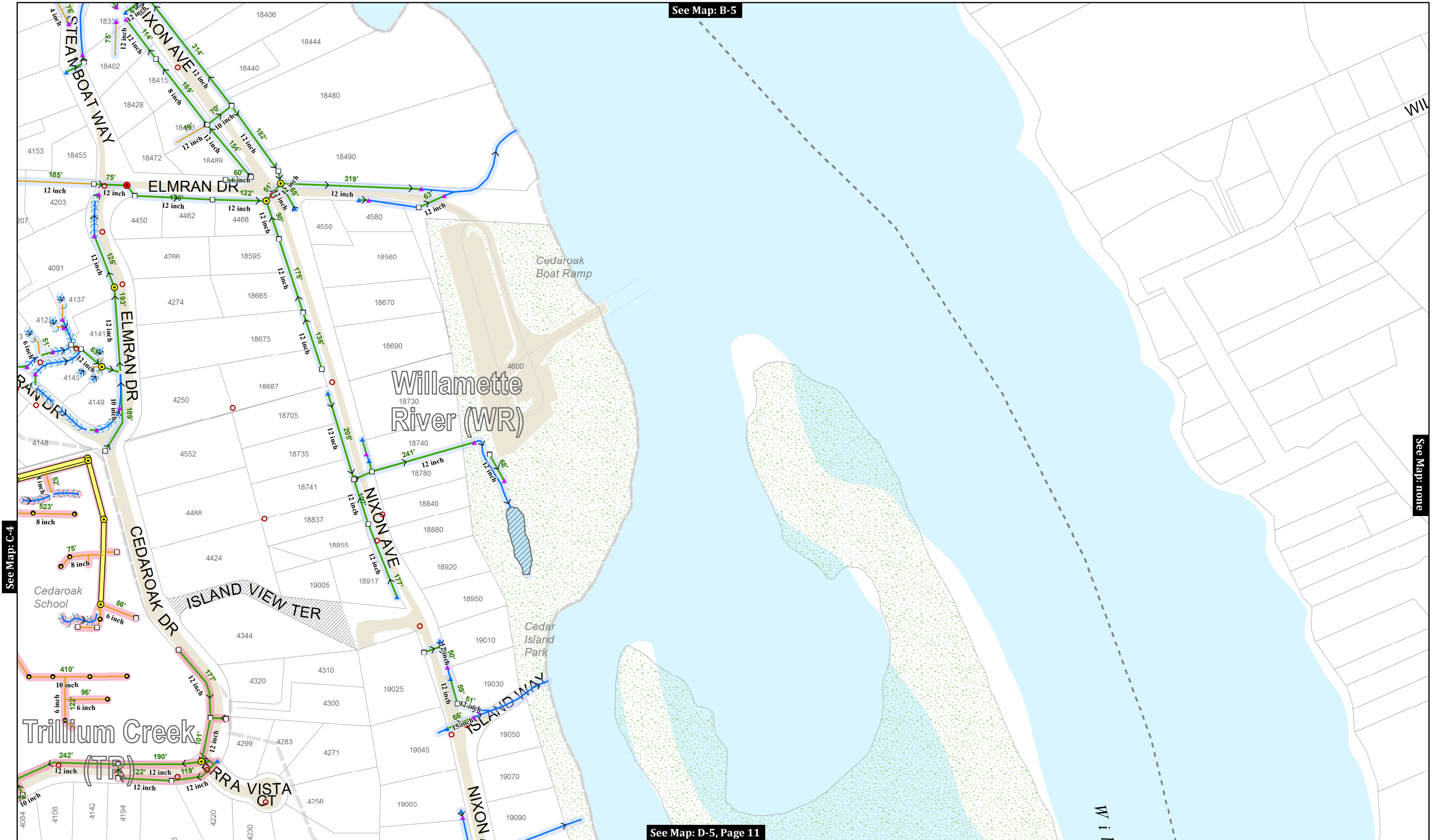
Key Map

0 100 200 Feet

C-4

See Map: B-5

See Map: none



See Map: C-4

See Map: D-5, Page 11

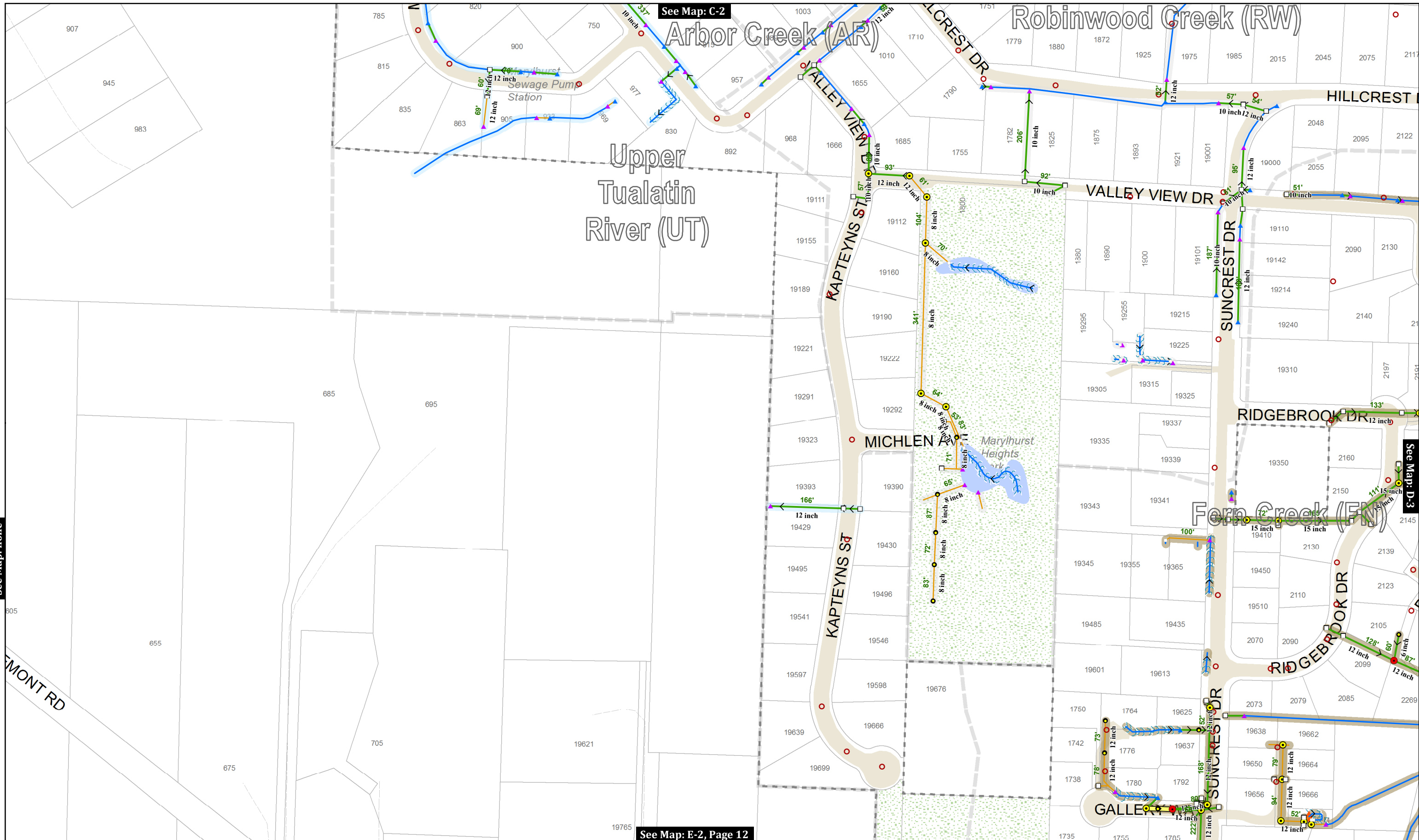
This product is for informational purposes and may not have been prepared for, or be suitable for legal, engineering, or surveying purposes. Users of this information should review or consult the primary data and information sources to ascertain the usability of the information.

MAP PRODUCED BY WEST LINN GIS
 APRIL 2018
 Map Created: 4/2/2018
 Sewer System Mapping Last Updated: Spring 2017
 GIS Data Coordinate System:
 NAD 1983 HARN StatePlane Oregon North FIPS 3601 Feet Intl
 GIS\STORMWATER_2\STORMWATER_CLEANING_MAPS\STORMWATER_CLEANING_MAP_SERIES_201803.MXD | KAHA

Map Legend

- | | | | | | | | |
|-------------------|--------------------|------------------------|--------------------|-------------|--------------------------------------|------------------------|----------------|
| Storm Pipe | Ditch or Creek | Sanitary Sewer Manhole | Stormwater Manhole | Cleanout | Dissipator | Public Ponds | Private Ponds |
| County Storm Pipe | Private or Lateral | Pollution Control MH | Catch Basin | Storm Vault | Inlet Structure | Swales and Raingardens | Unimp. ROW |
| ODOT Storm Pipe | Detention Tanks | Ditch Inlet | Storm Filter | Bubbler | Outfall | City Limits | 0 100 200 Feet |
| | | | | | Flow Direction always field verified | City-Owned Property | Key Map |

CITY OF WEST LINN
Stormwater System
 MAP NO. **C-5**
 Page 11 of 72



See Map: none

See Map: C-2

See Map: D-3

See Map: E-2, Page 12

This product is for informational purposes and may not have been prepared for, or be suitable for legal, engineering, or surveying purposes. Users of this information should review or consult the primary data and information sources to ascertain the usability of the information.

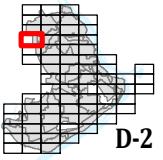
MAP PRODUCED BY WEST LINN GIS
 APRIL 2018
 Map Created: 4/2/2018
 Sewer System Mapping Last Updated: Spring 2017
 GIS Data Coordinate System:
 NAD 1983 HARN StatePlane Oregon North FIPS 3601 Feet Intl
 GIS\STORMWATER_2\STORMWATER_CLEANING_MAPS\STORMWATER_CLEANING_MAP_SERIES_201803.MXD | KAHA

Map Legend

- | | | | | | | | |
|-------------------|--------------------|------------------------|--------------------|---|-----------------|------------------------|---------------------|
| Storm Pipe | Ditch or Creek | Sanitary Sewer Manhole | Stormwater Manhole | Cleanout | Dissipator | Public Ponds | Private Ponds |
| County Storm Pipe | Private or Lateral | Pollution Control MH | Storm Vault | Storm Filter | Inlet Structure | Swales and Raingardens | Unimp. ROW |
| ODOT Storm Pipe | Detention Tanks | Catch Basin | Ditch Inlet | Bubbler | Outfall | City Limits | City-Owned Property |
| | | | | Flow Direction
always field verified | | | |

Key Map

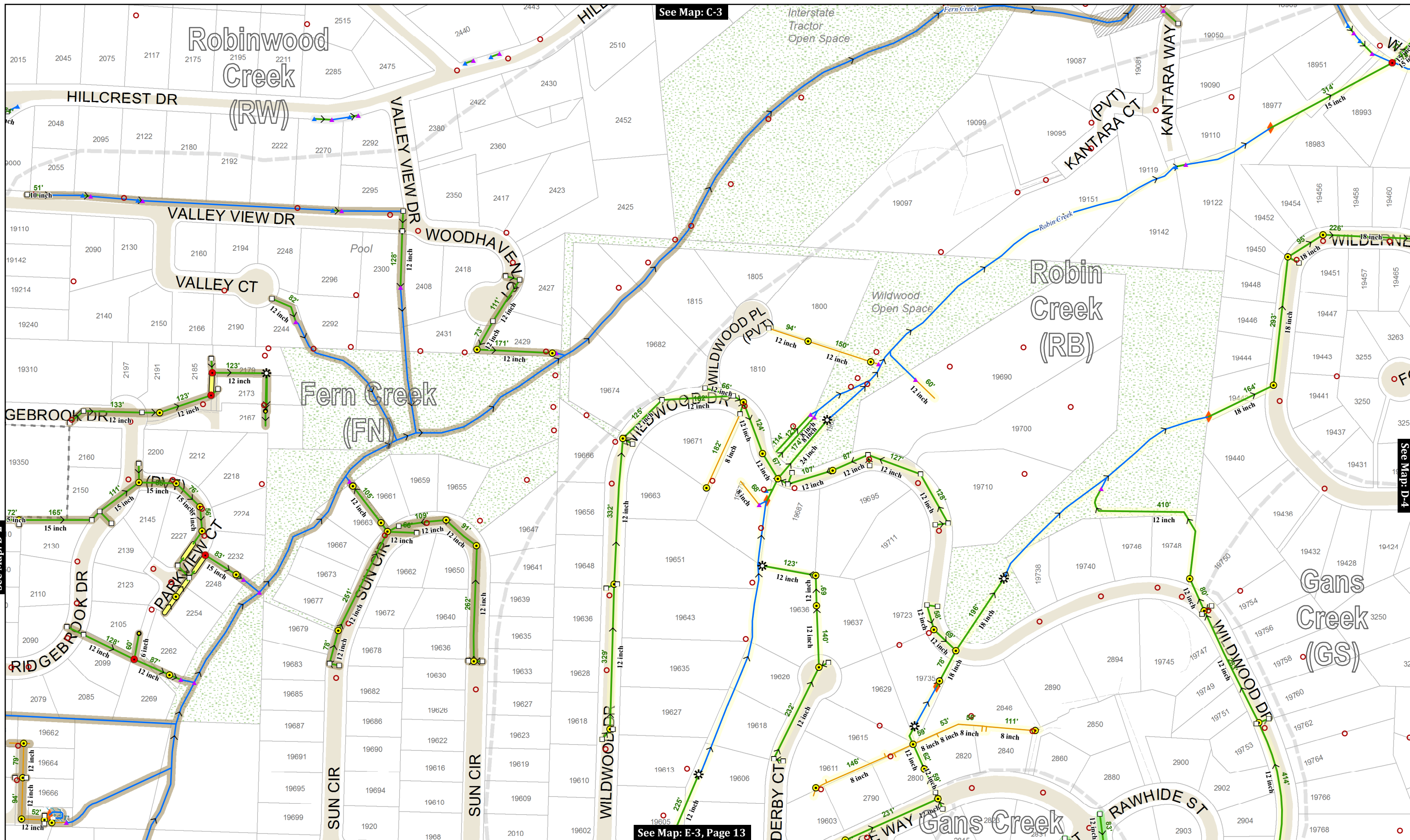
0 100 200 Feet



CITY OF WEST LINN
Stormwater System

MAP NO.
D-2

Page 12 of 72



This product is for informational purposes and may not have been prepared for, or be suitable for legal, engineering, or surveying purposes. Users of this information should review or consult the primary data and information sources to ascertain the usability of the information.

MAP PRODUCED BY WEST LINN GIS
 APRIL 2018
 Map Created: 4/2/2018
 Sewer System Mapping Last Updated: Spring 2017
 GIS Data Coordinate System:
 NAD 1983 HARN StatePlane Oregon North FIPS 3601 Feet Intl
 GIS\STORMWATER_2\STORMWATER_CLEANING_MAPS\STORMWATER_CLEANING_MAP_SERIES_201803.MXD | KAHA

Map Legend

- Storm Pipe
- County Storm Pipe
- ODOT Storm Pipe
- Ditch or Creek
- Private or Lateral
- Detention Tanks
- Sanitary Sewer Manhole
- Stormwater Manhole
- Pollution Control MH
- Catch Basin
- Ditch Inlet
- Cleanout
- Storm Vault
- ★ Storm Filter
- ★ Bubbler
- ★ Dissipator
- ▲ Inlet Structure
- ▲ Outfall
- > Flow Direction always field verified
- ~ Public Ponds
- ~ Private Ponds
- ~ Swales and Raingardens
- City Limits
- City-Owned Property
- Unimp. ROW

Key Map

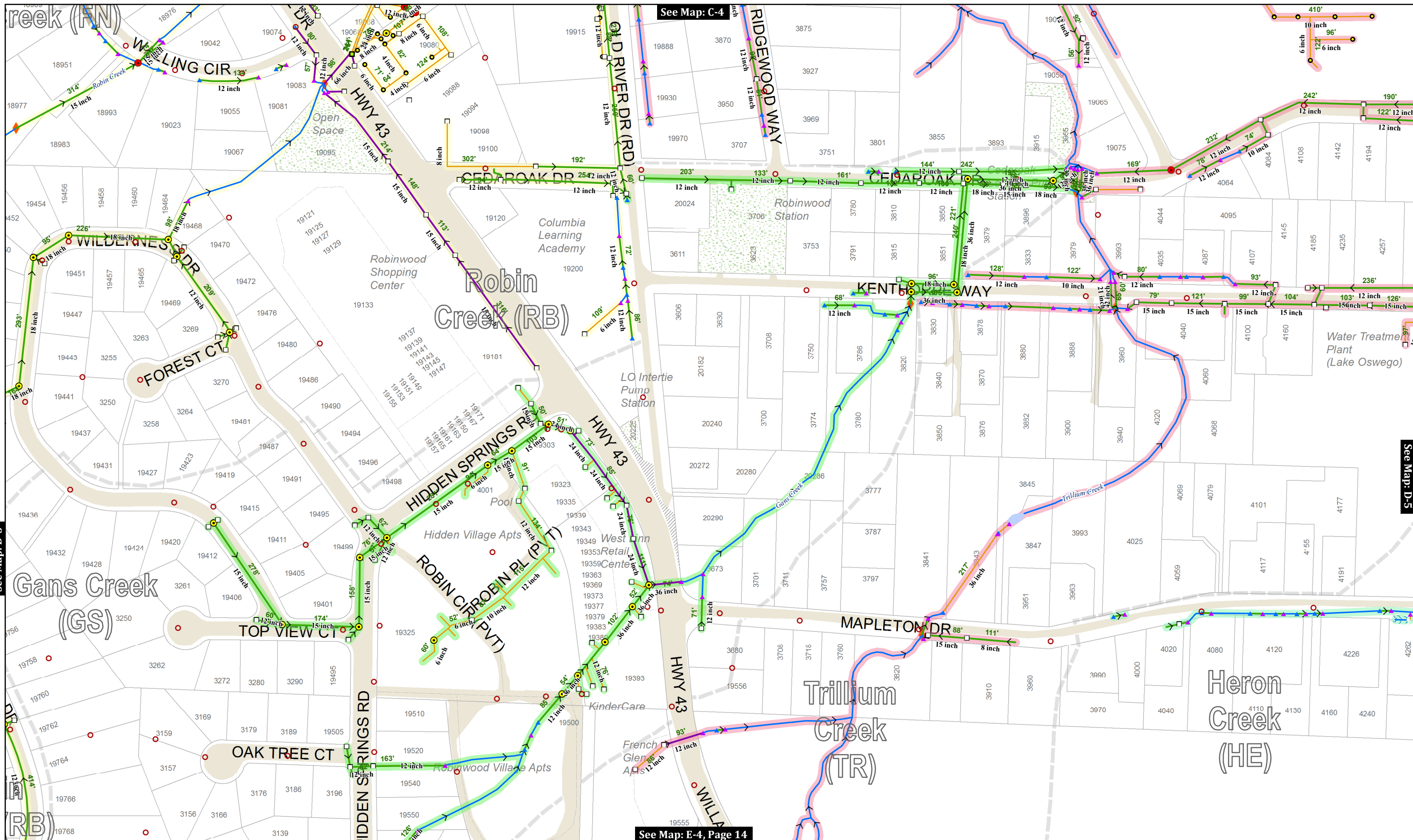
0 100 200 Feet

CITY OF WEST LINN

Stormwater System

MAP NO. **D-3**

Page 13 of 72



See Map: D-3

See Map: D-5

See Map: E-4, Page 14

This product is for informational purposes and may not have been prepared for, or be suitable for legal, engineering, or surveying purposes. Users of this information should review or consult the primary data and information sources to ascertain the usability of the information.

MAP PRODUCED BY WEST LINN GIS
 APRIL 2018
 Map Created: 4/2/2018
 Sewer System Mapping Last Updated: Spring 2017
 GIS Data Coordinate System:
 NAD 1983 HARN StatePlane Oregon North FIPS 3601 Feet Intl
 GIS\STORMWATER_2\STORMWATER_CLEANING_MAPS\STORMWATER_CLEANING_MAP_SERIES_201803.MXD | KAHA

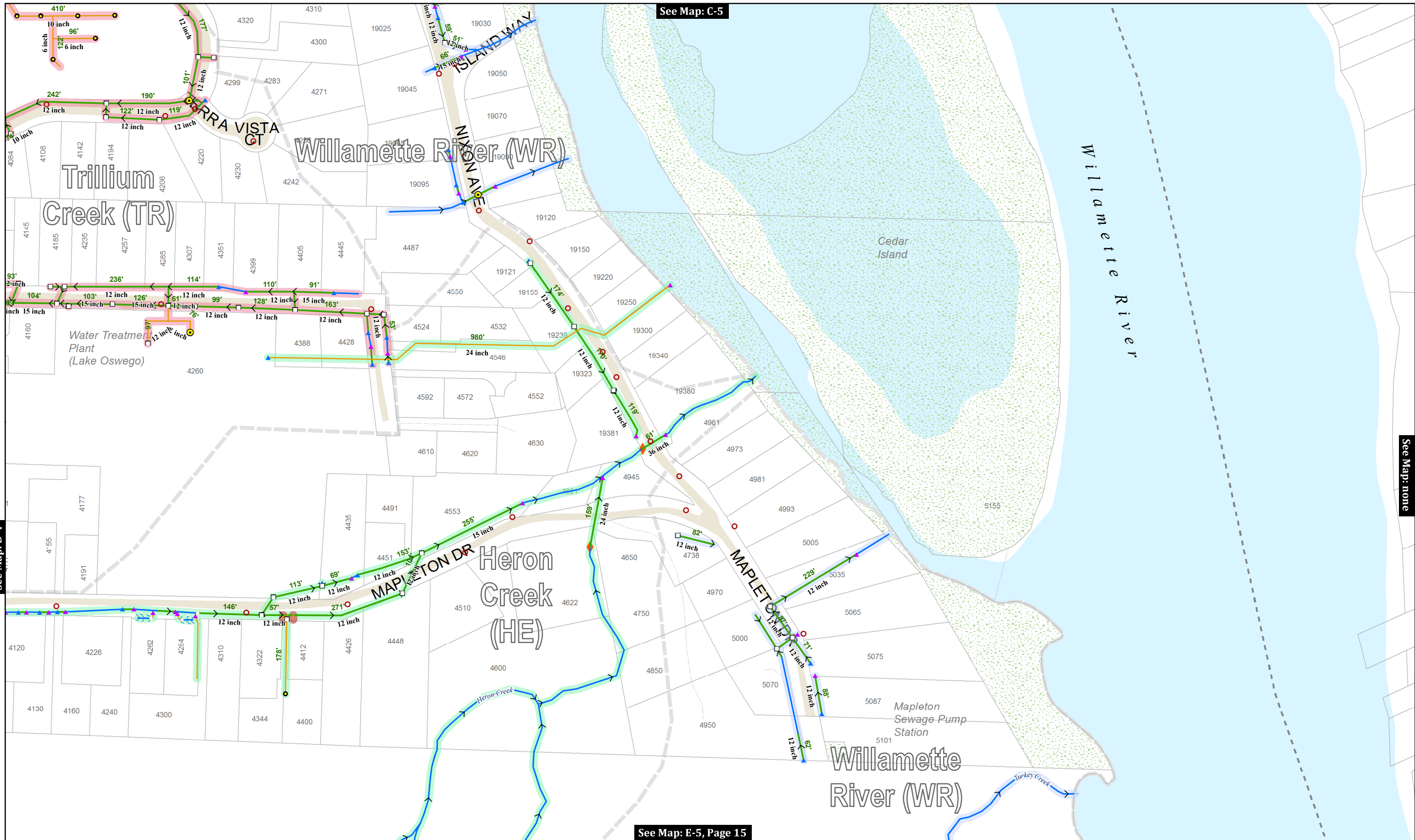
Map Legend

- Storm Pipe
- County Storm Pipe
- ODOT Storm Pipe
- Ditch or Creek
- Private or Lateral
- Detention Tanks
- Sanitary Sewer Manhole
- Stormwater Manhole
- Polution Control MH
- Catch Basin
- Ditch Inlet
- Cleanout
- Storm Vault
- Storm Filter
- Bubbler
- Dissipator
- Inlet Structure
- Outfall
- Flow Direction always field verified
- Public Ponds
- Private Ponds
- Swales and Raingardens
- City Limits
- City-Owned Property
- Unimp. ROW

Key Map

0 100 200 Feet

D-4



See Map: C-5

See Map: D-4

See Map: none

See Map: E-5, Page 15

This product is for informational purposes and may not have been prepared for, or be suitable for legal, engineering, or surveying purposes. Users of this information should review or consult the primary data and information sources to ascertain the usability of the information.

MAP PRODUCED BY WEST LINN GIS
 APRIL 2018
 Map Created: 4/2/2018
 Sewer System Mapping Last Updated: Spring 2017
 GIS Data Coordinate System:
 NAD 1983 HARN StatePlane Oregon North FIPS 3601 Feet Intl
 GIS\STORMWATER_2\STORMWATER_CLEANING_MAPS\STORMWATER_CLEANING_MAP_SERIES_201803.MXD | KAHA

Map Legend

- Storm Pipe
- County Storm Pipe
- ODOT Storm Pipe
- Ditch or Creek
- Private or Lateral
- Detention Tanks

- Sanitary Sewer Manhole
- Stormwater Manhole
- Pollution Control MH
- Catch Basin
- Ditch Inlet
- Cleanout
- Storm Vault
- ★ Storm Filter
- ⊗ Bubbler
- ✱ Dissipator
- ▲ Inlet Structure
- ▲ Outfall
- > Flow Direction always field verified

- ~ Public Ponds
- ~ Private Ponds
- ~ Swales and Raingardens
- City Limits
- City-Owned Property
- Unimp. ROW

Key Map

0 100 200 Feet



See Map: D-2

See Map: E-3

See Map: F-2, Page 16

This product is for informational purposes and may not have been prepared for, or be suitable for legal, engineering, or surveying purposes. Users of this information should review or consult the primary data and information sources to ascertain the usability of the information.

MAP PRODUCED BY WEST LINN GIS
 APRIL 2018
 Map Created: 4/2/2018
 Sewer System Mapping Last Updated: Spring 2017
 GIS Data Coordinate System:
 NAD 1983 HARN StatePlane Oregon North FIPS 3601 Feet Intl
 GIS\STORMWATER_2\STORMWATER_CLEANING_MAPS\STORMWATER_CLEANING_MAP_SERIES_201803.MXD | KAHA

Map Legend

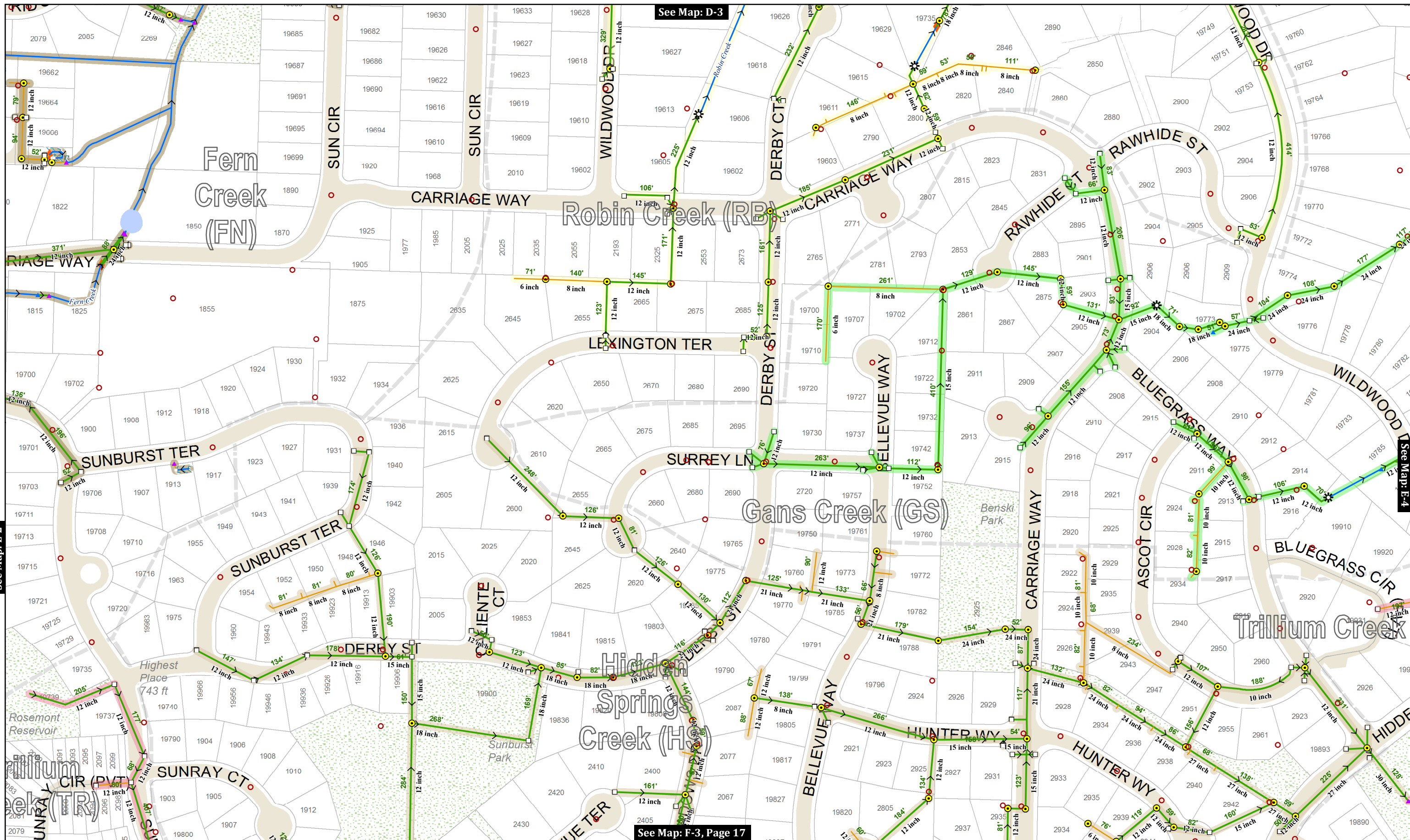
- Storm Pipe
- County Storm Pipe
- ODOT Storm Pipe
- Ditch or Creek
- Private or Lateral
- Detention Tanks

- Sanitary Sewer Manhole
- Stormwater Manhole
- Pollution Control MH
- Catch Basin
- Ditch Inlet
- Cleanout
- Storm Vault
- Storm Filter
- Bubbler
- Dissipator
- Inlet Structure
- Outfall
- Flow Direction always field verified

Public Ponds Private Ponds
 Swales and Raingardens
 City Limits Unimp. ROW
 City-Owned Property

Key Map

E-2



See Map: D-3

See Map: E-4

See Map: E-2

See Map: F-3, Page 17

This product is for informational purposes and may not have been prepared for, or be suitable for legal, engineering, or surveying purposes. Users of this information should review or consult the primary data and information sources to ascertain the usability of the information.

MAP PRODUCED BY WEST LINN GIS
 APRIL 2018
 Map Created: 4/2/2018
 Sewer System Mapping Last Updated: Spring 2017
 GIS Data Coordinate System:
 NAD 1983 HARN StatePlane Oregon North FIPS 3601 Feet Intl
 GIS\STORMWATER_2\STORMWATER_CLEANING_MAPS\STORMWATER_CLEANING_MAP_SERIES_201803.MXD | KAHA

Map Legend

- Storm Pipe
- County Storm Pipe
- ODOT Storm Pipe
- Ditch or Creek
- Private or Lateral
- Detention Tanks

- Sanitary Sewer Manhole
- Stormwater Manhole
- Pollution Control MH
- Catch Basin
- Ditch Inlet
- Cleanout
- Storm Vault
- ★ Storm Filter
- Bubbler
- ✱ Dissipator
- ▲ Inlet Structure
- ▲ Outfall
- > Flow Direction always field verified

- ~ Public Ponds
- ~ Private Ponds
- ~ Swales and Raingardens
- City Limits
- City-Owned Property
- Unimp. ROW

Key Map

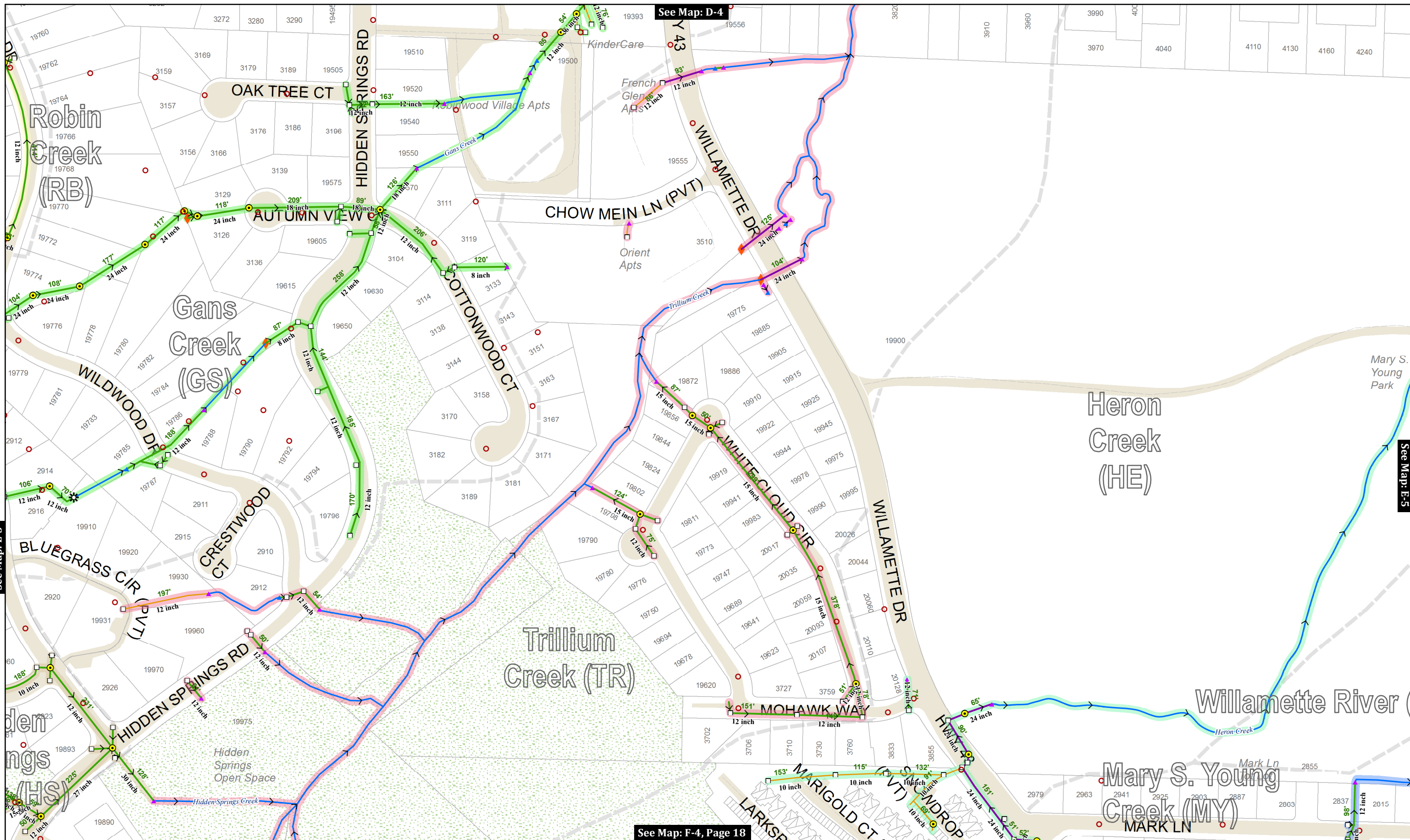
0 100 200 Feet

CITY OF WEST LINN

Stormwater System

MAP NO. **E-3**

Page 17 of 72



See Map: E-3

See Map: D-4

See Map: E-5

See Map: F-4, Page 18

This product is for informational purposes and may not have been prepared for, or be suitable for legal, engineering, or surveying purposes. Users of this information should review or consult the primary data and information sources to ascertain the usability of the information.

MAP PRODUCED BY WEST LINN GIS
 APRIL 2018
 Map Created: 4/2/2018
 Sewer System Mapping Last Updated: Spring 2017
 GIS Data Coordinate System:
 NAD 1983 HARN StatePlane Oregon North FIPS 3601 Feet Intl
 GIS\STORMWATER_2\STORMWATER_CLEANING_MAPS\STORMWATER_CLEANING_MAP_SERIES_201803.MXD | KAHA

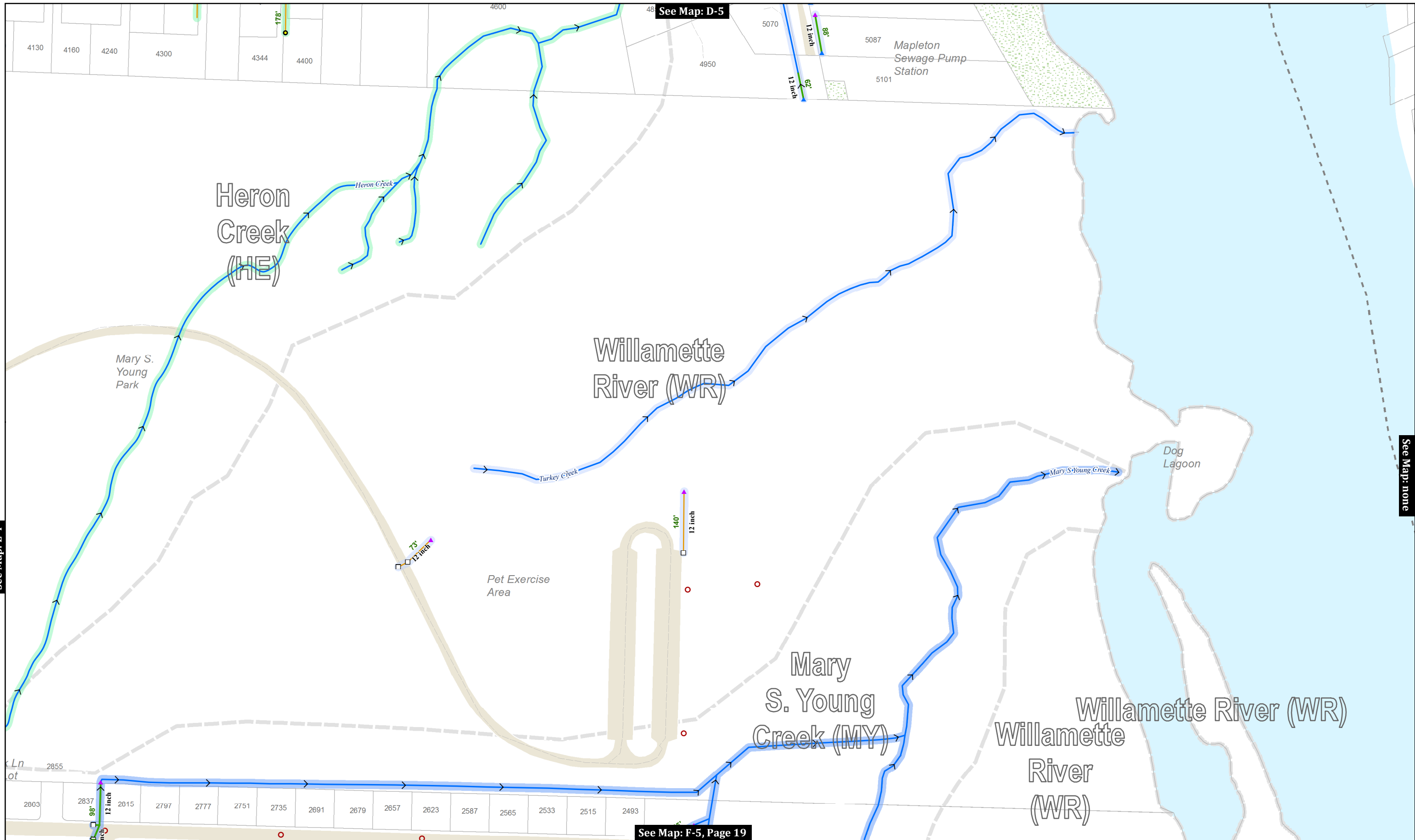
Map Legend

- Storm Pipe
- County Storm Pipe
- ODOT Storm Pipe
- Ditch or Creek
- Private or Lateral
- Detention Tanks
- Sanitary Sewer Manhole
- Stormwater Manhole
- Pollution Control MH
- Catch Basin
- Ditch Inlet
- * Cleanout
- Storm Vault
- ★ Storm Filter
- ⊗ Bubbler
- * Dissipator
- ▲ Inlet Structure
- ▲ Outfall
- > Flow Direction always field verified

- ~ Public Ponds
- ~ Private Ponds
- ~ Swales and Raingardens
- City Limits
- Unimp. ROW
- City-Owned Property

Key Map

0 100 200 Feet



See Map: E-4

See Map: none

See Map: D-5

See Map: F-5, Page 19

This product is for informational purposes and may not have been prepared for, or be suitable for legal, engineering, or surveying purposes. Users of this information should review or consult the primary data and information sources to ascertain the usability of the information.

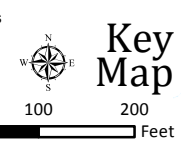
MAP PRODUCED BY WEST LINN GIS
 APRIL 2018
 Map Created: 4/2/2018
 Sewer System Mapping Last Updated: Spring 2017
 GIS Data Coordinate System:
 NAD 1983 HARN StatePlane Oregon North FIPS 3601 Feet Intl
 GIS\STORMWATER_2\STORMWATER_CLEANING_MAPS\STORMWATER_CLEANING_MAP_SERIES_201803.MXD | KAHA

Map Legend

- Storm Pipe
- Ditch or Creek
- County Storm Pipe
- Private or Lateral
- ODOT Storm Pipe
- Detention Tanks

- Sanitary Sewer Manhole
- Stormwater Manhole
- Pollution Control MH
- Catch Basin
- Ditch Inlet
- Cleanout
- Storm Vault
- Storm Filter
- Bubbler
- Dissipator
- Inlet Structure
- Outfall
- Flow Direction always field verify

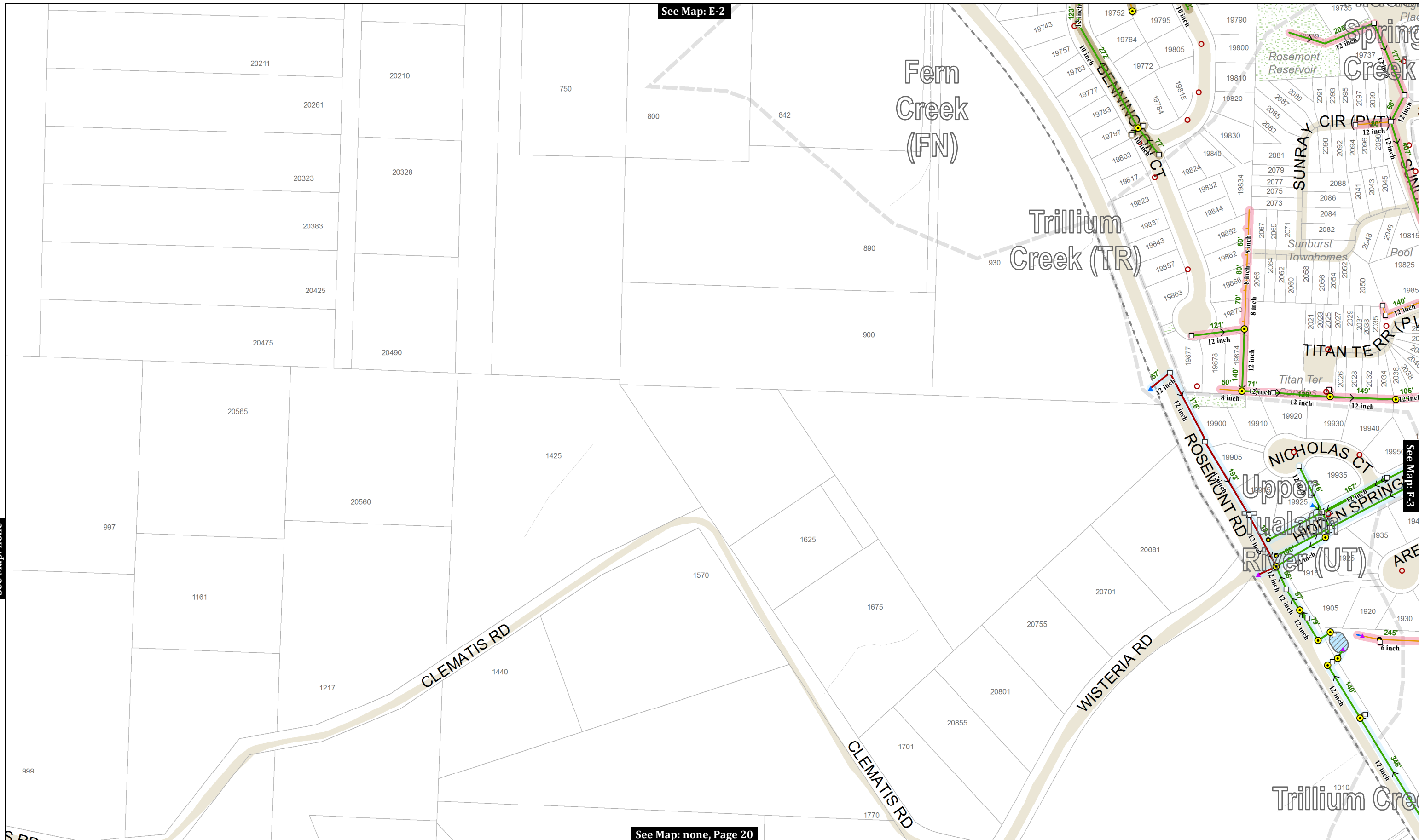
- Public Ponds
- Private Ponds
- Swales and Raingardens
- City Limits
- City-Owned Property
- Unimp. ROW



Key Map
 E-5

CITY OF WEST LINN
Stormwater System

MAP NO.
E-5
 Page 19 of 72



See Map: E-2

See Map: F-3

See Map: none

See Map: none, Page 20

This product is for informational purposes and may not have been prepared for, or be suitable for legal, engineering, or surveying purposes. Users of this information should review or consult the primary data and information sources to ascertain the usability of the information.

MAP PRODUCED BY WEST LINN GIS
 APRIL 2018
 Map Created: 4/2/2018
 Sewer System Mapping Last Updated: Spring 2017
 GIS Data Coordinate System:
 NAD 1983 HARN StatePlane Oregon North FIPS 3601 Feet Intl
 GIS\STORMWATER_2\STORMWATER_CLEANING_MAPS\STORMWATER_CLEANING_MAP_SERIES_201803.MXD | KAHA

Map Legend

- | | | | | | | | |
|-------------------|--------------------|------------------------|--------------------|--|-----------------|------------------------|---------------------|
| Storm Pipe | Ditch or Creek | Sanitary Sewer Manhole | Stormwater Manhole | Cleanout | Dissipator | Public Ponds | Private Ponds |
| County Storm Pipe | Private or Lateral | Pollution Control MH | Catch Basin | Storm Vault | Inlet Structure | Swales and Raingardens | Unimp. ROW |
| ODOT Storm Pipe | Detention Tanks | Storm Filter | Ditch Inlet | Storm Filter | Outfall | City Limits | City-Owned Property |
| | | Bubbler | | Flow Direction
<i>always field verify</i> | | | |

Key Map

0 100 200 Feet

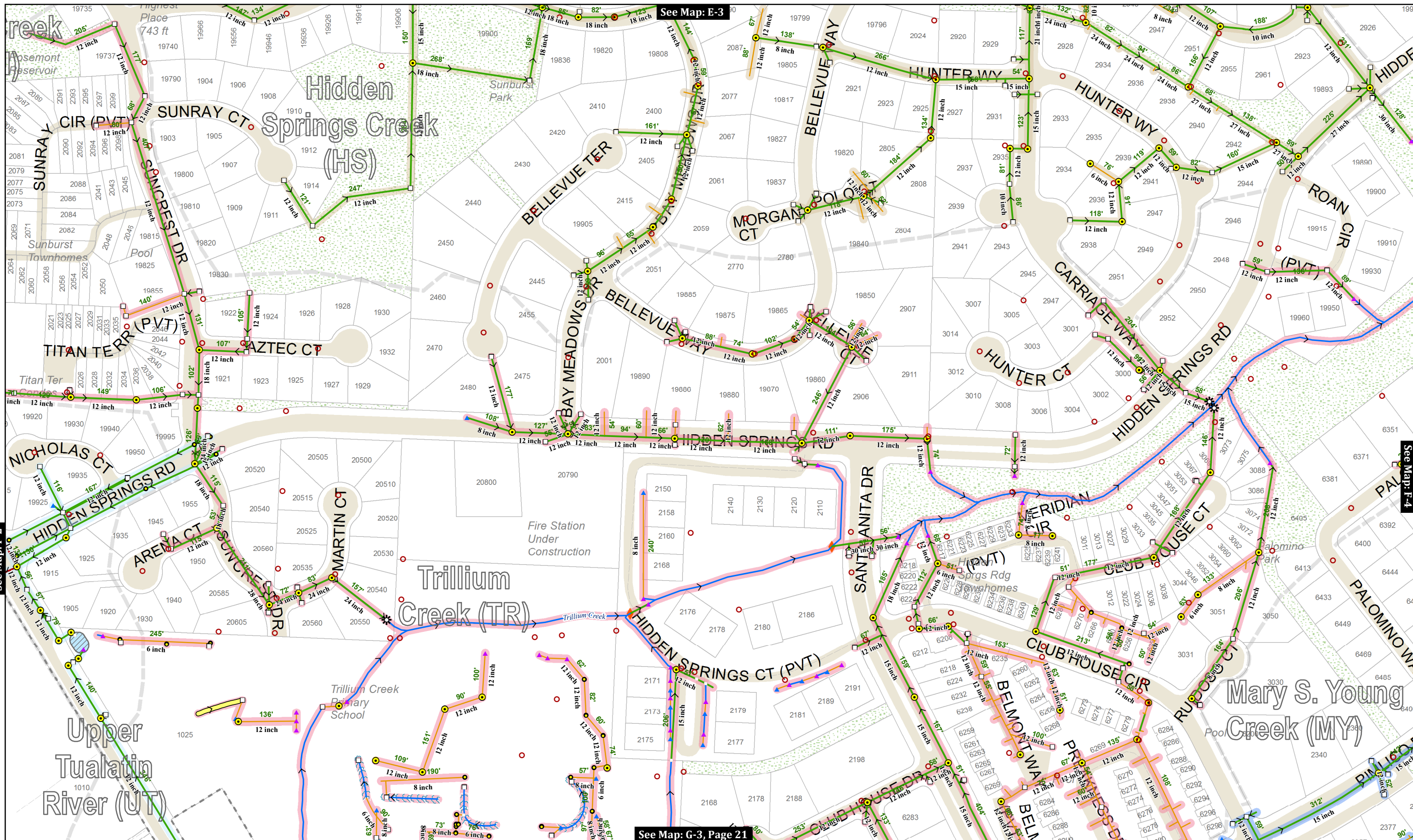
F-2

CITY OF WEST LINN

Stormwater System

MAP NO. **F-2**

Page 20 of 72



This product is for informational purposes and may not have been prepared for, or be suitable for legal, engineering, or surveying purposes. Users of this information should review or consult the primary data and information sources to ascertain the usability of the information.

MAP PRODUCED BY WEST LINN GIS
 APRIL 2018
 Map Created: 4/2/2018
 Sewer System Mapping Last Updated: Spring 2017
 GIS Data Coordinate System:
 NAD 1983 HARN StatePlane Oregon North FIPS 3601 Feet Intl
 GIS\STORMWATER_2\STORMWATER_CLEANING_MAPS\STORMWATER_CLEANING_MAP_SERIES_201803.MXD | KAHA

Map Legend

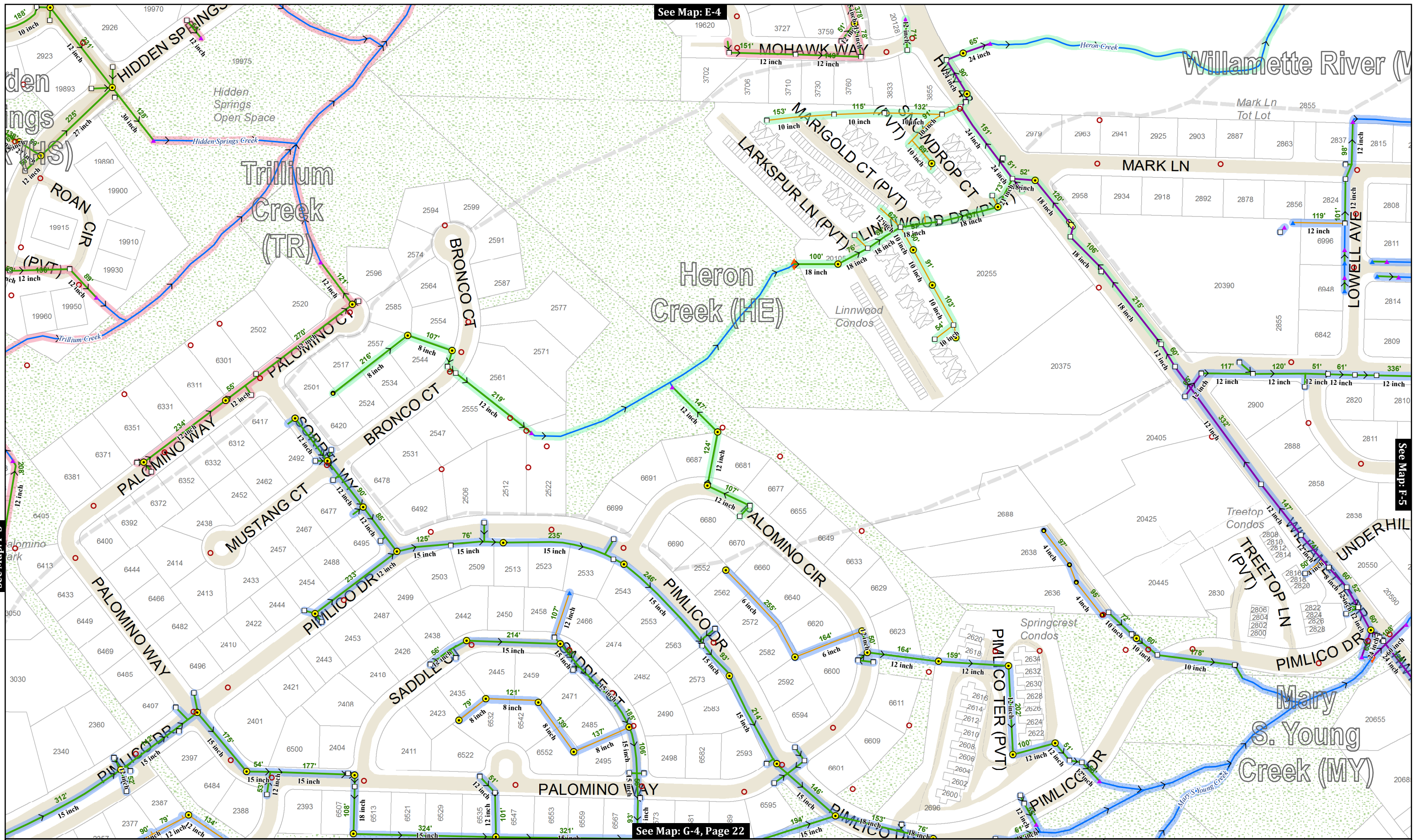
- Storm Pipe
- County Storm Pipe
- ODOT Storm Pipe
- Ditch or Creek
- Private or Lateral
- Detention Tanks
- Sanitary Sewer Manhole
- Stormwater Manhole
- Pollution Control MH
- Catch Basin
- Ditch Inlet
- Cleanout
- Storm Vault
- ★ Storm Filter
- Bubbler
- ★ Dissipator
- ▲ Inlet Structure
- ▲ Outfall
- > Flow Direction always field verified

Key Map

Public Ponds Private Ponds Swales and Raingardens City Limits Unimp. ROW City-Owned Property

0 100 200 Feet

F-3



See Map: E-4

See Map: F-5

See Map: F-3

See Map: G-4, Page 22

This product is for informational purposes and may not have been prepared for, or be suitable for legal, engineering, or surveying purposes. Users of this information should review or consult the primary data and information sources to ascertain the usability of the information.

MAP PRODUCED BY WEST LINN GIS
 APRIL 2018
 Map Created: 4/2/2018
 Sewer System Mapping Last Updated: Spring 2017
 GIS Data Coordinate System:
 NAD 1983 HARN StatePlane Oregon North FIPS 3601 Feet Intl
 GIS\STORMWATER_2\STORMWATER_CLEANING_MAPS\STORMWATER_CLEANING_MAP_SERIES_201803.MXD | KAHA

Map Legend

- Storm Pipe
- Ditch or Creek
- Sanitary Sewer Manhole
- Stormwater Manhole
- Cleanout
- Dissipator
- County Storm Pipe
- Private or Lateral
- Pollution Control MH
- Storm Vault
- Inlet Structure
- ODOT Storm Pipe
- Detention Tanks
- Catch Basin
- Storm Filter
- Outfall
- Ditch Inlet
- Bubbler
- Flow Direction always field verified
- Swales and Raingardens
- Public Ponds
- Private Ponds
- City Limits
- Unimp. ROW
- City-Owned Property

Key Map



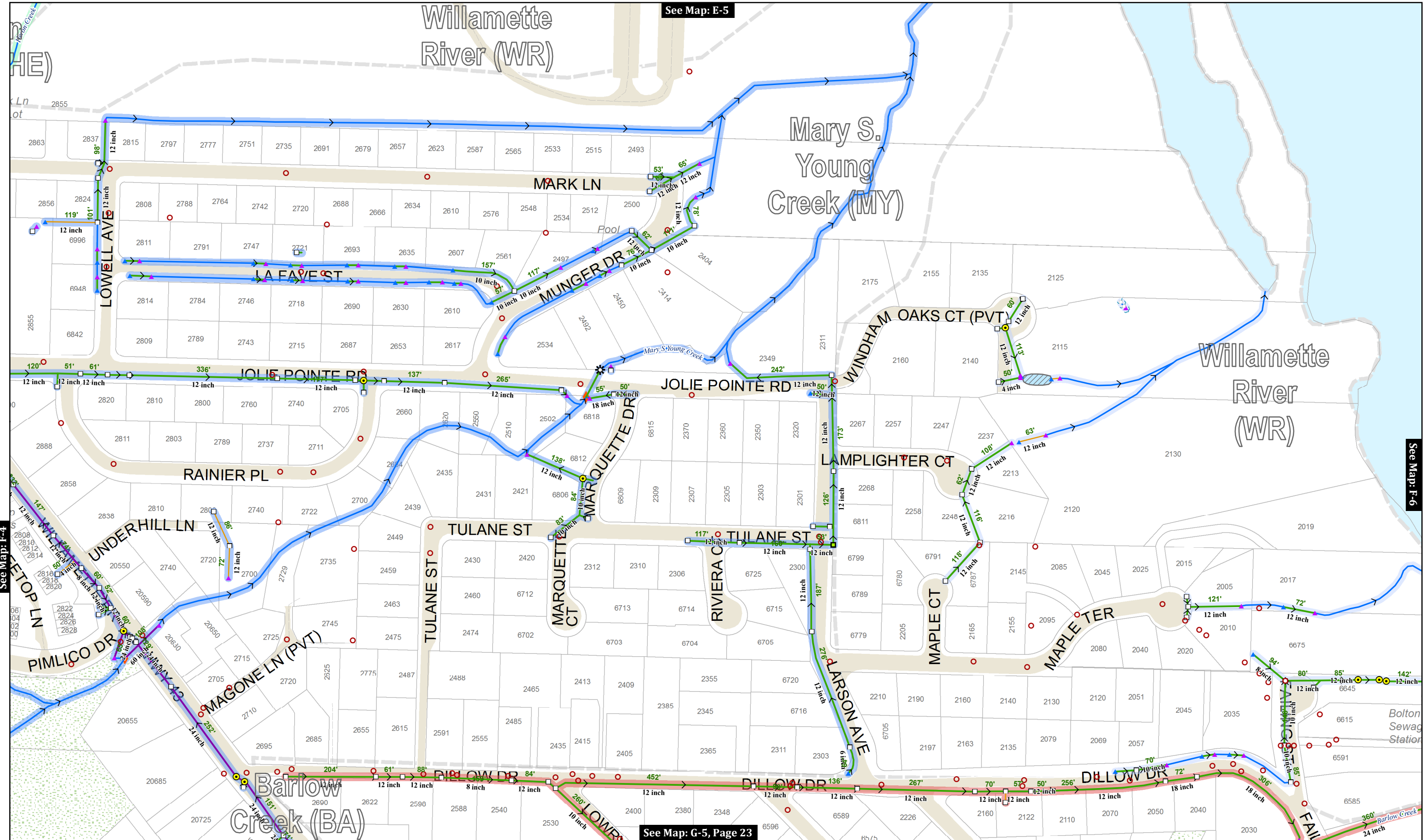
Willamette River (WR)

See Map: E-5

Mary S. Young Creek (MY)

Willamette River (WR)

Barlow Creek (BA)



See Map: F-4

See Map: F-6

See Map: G-5, Page 23

This product is for informational purposes and may not have been prepared for, or be suitable for legal, engineering, or surveying purposes.

MAP PRODUCED BY WEST LINN GIS APRIL 2018 Map Created: 4/2/2018 Sewer System Mapping Last Updated: Spring 2017

Map Legend

- Storm Pipe, County Storm Pipe, ODOT Storm Pipe, Ditch or Creek, Private or Lateral, Detention Tanks, Sanitary Sewer Manhole, Stormwater Manhole, Pollution Control MH, Catch Basin, Ditch Inlet, Cleanout, Storm Vault, Storm Filter, Bubbler, Dissipator, Inlet Structure, Outfall, Flow Direction

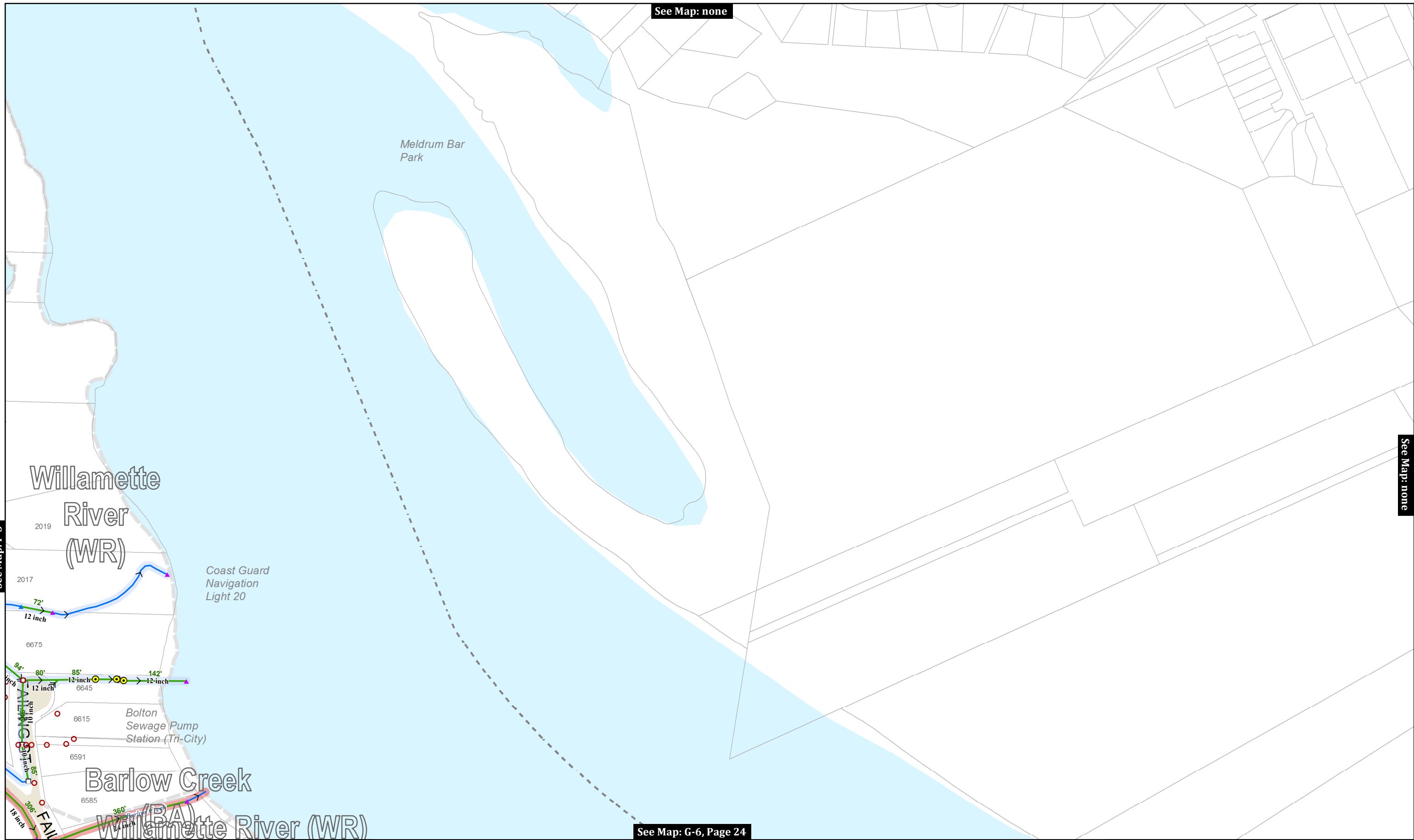
Key Map showing location of F-5 within the city limits, including a scale bar and north arrow.

See Map: none

See Map: none

See Map: G-6, Page 24

See Map: F-5



This product is for informational purposes and may not have been prepared for, or be suitable for legal, engineering, or surveying purposes. Users of this information should review or consult the primary data and information sources to ascertain the usability of the information.

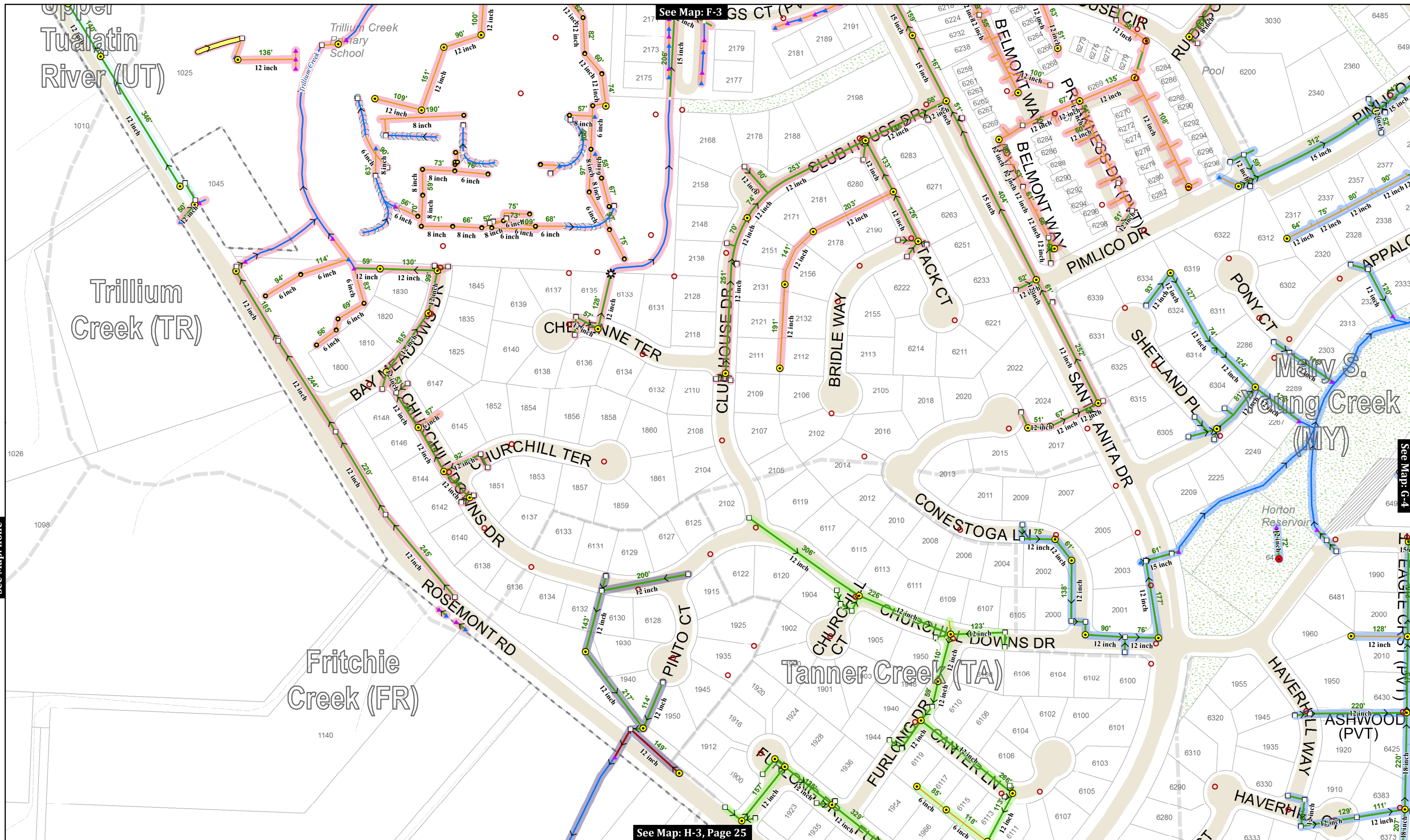
MAP PRODUCED BY WEST LINN GIS
 APRIL 2018
 Map Created: 4/2/2018
 Sewer System Mapping Last Updated: Spring 2017
 GIS Data Coordinate System:
 NAD 1983 HARN StatePlane Oregon North FIPS 3601 Feet Intl
 GIS\STORMWATER_2\STORMWATER_CLEANING_MAPS\STORMWATER_CLEANING_MAP_SERIES_201803.MXD | KAHA

Map Legend

- Storm Pipe
- Ditch or Creek
- Sanitary Sewer Manhole
- County Storm Pipe
- Private or Lateral
- Stormwater Manhole
- Pollution Control MH
- Catch Basin
- ODOT Storm Pipe
- Detention Tanks
- Cleanout
- Storm Filter
- Storm Vault
- Bubbler
- Dissipator
- Inlet Structure
- Outfall
- Flow Direction always field verify
- Public Ponds
- Private Ponds
- Swales and Raingardens
- City Limits
- City-Owned Property
- Unimp. ROW

Key Map

0 100 200 Feet



See Map: none

See Map: G-4

This product is for informational purposes and may not have been prepared for, or be suitable for legal, engineering, or surveying purposes. Users of this information should review or consult the primary data and information sources to ascertain the usability of the information.

MAP PRODUCED BY WEST LINN GIS
 APRIL 2018
 Map Created: 4/2/2018
 Sewer System Mapping Last Updated: Spring 2017
 GIS Data Coordinate System:
 NAD 1983 HARN StatePlane Oregon North FIPS 3601 Feet Intl
 GIS\STORMWATER_2\STORMWATER_CLEANING_MAPS\STORMWATER_CLEANING_MAP_SERIES_201803.MXD | KAHA

Map Legend

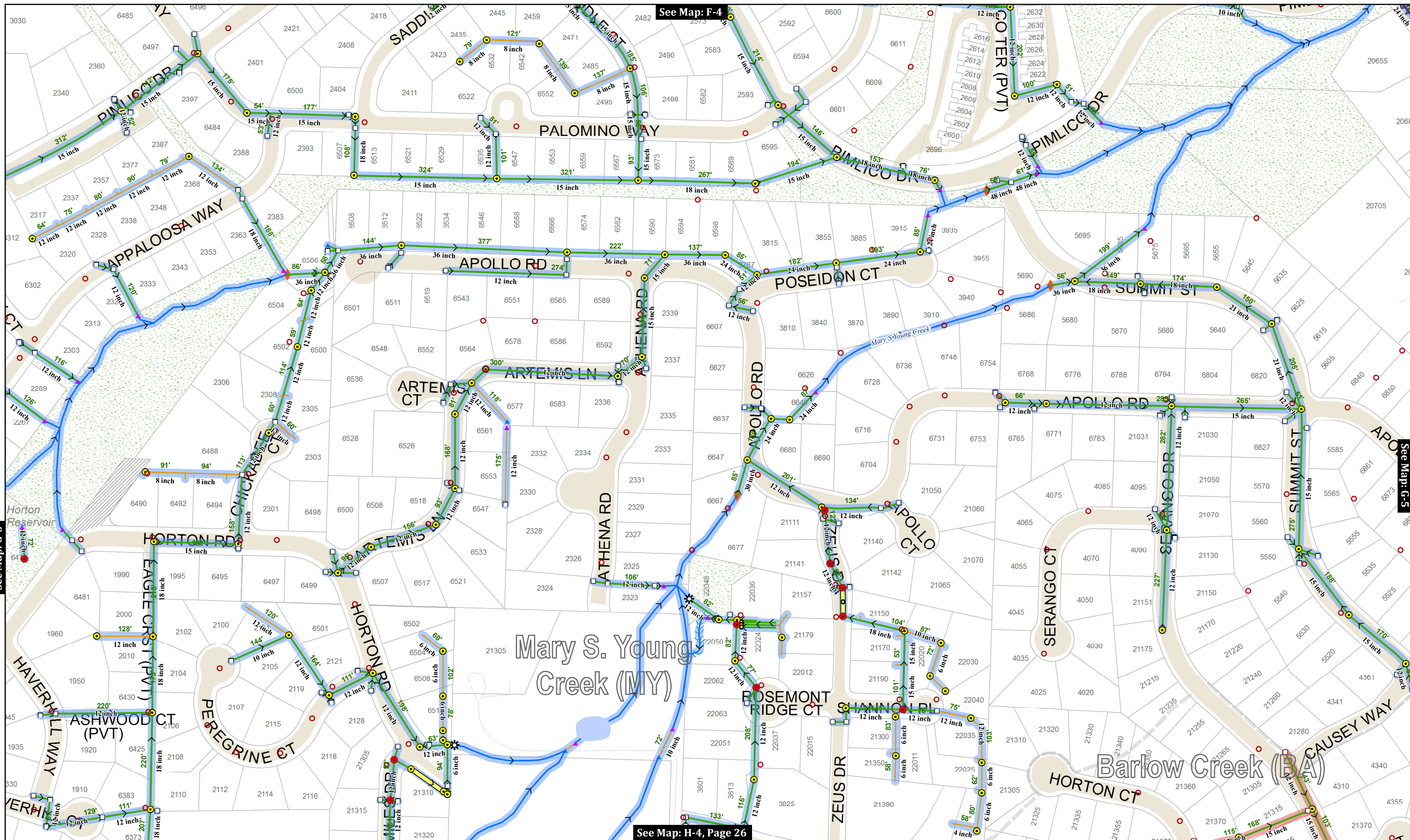
- Storm Pipe
- County Storm Pipe
- ODOT Storm Pipe
- Ditch or Creek
- Private or Lateral
- Detention Tanks
- Sanitary Sewer Manhole
- Stormwater Manhole
- Pollution Control MH
- Catch Basin
- Ditch Inlet
- Cleanout
- Storm Vault
- ★ Storm Filter
- Bubbler
- ✱ Dissipator
- ▲ Inlet Structure
- ▲ Outfall
- > Flow Direction always field verified

Public Ponds Private Ponds Swales and Raingardens City Limits Unimp. ROW City-Owned Property

Key Map

0 100 200 Feet

G-3



See Map: F-4

See Map: G-5

See Map: H-4, Page 26

This product is for informational purposes and may not have been prepared for, or be suitable for legal, engineering, or surveying purposes. Users of this information should review or consult the primary data and information sources to ascertain the usability of the information.

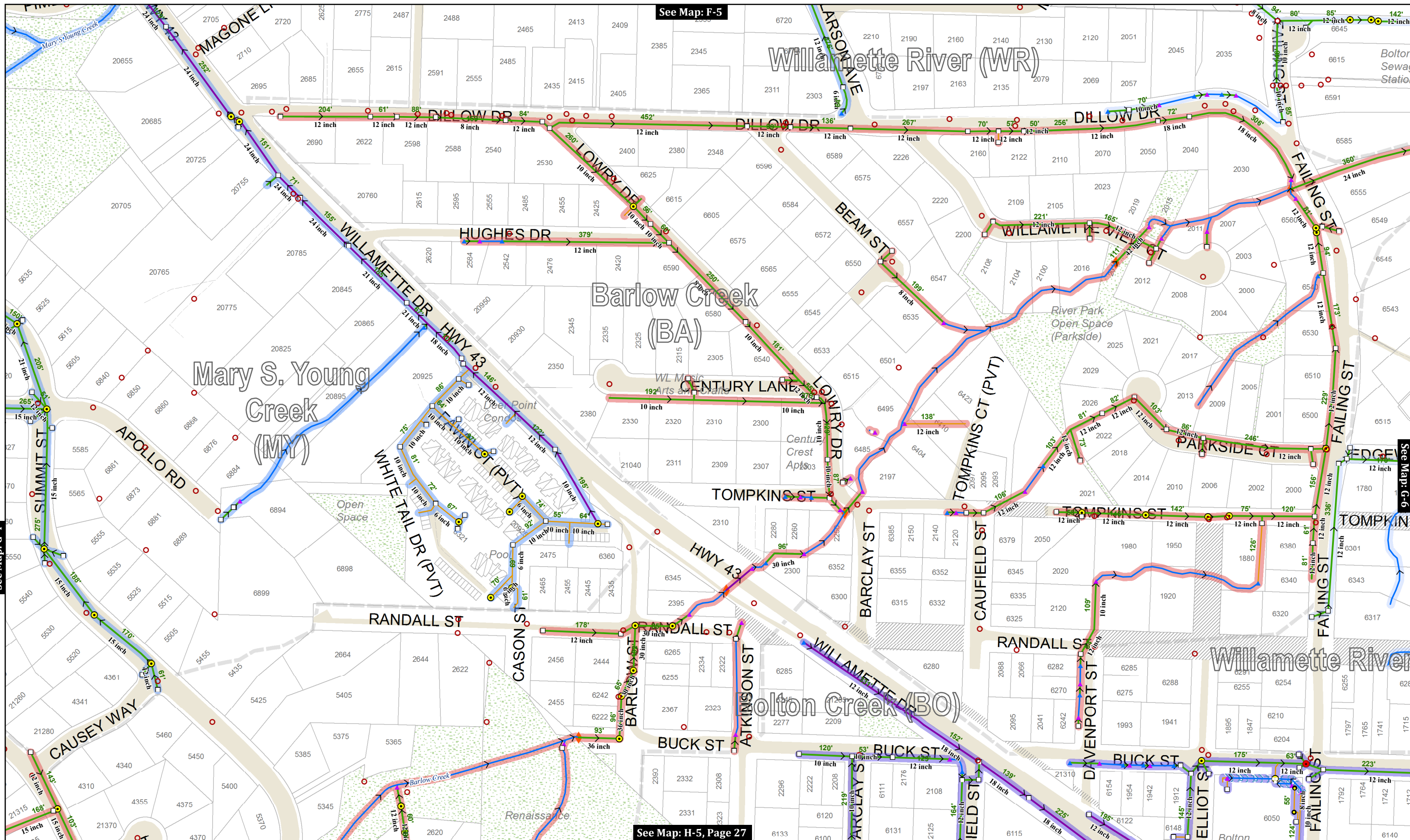
MAP PRODUCED BY WEST LINN GIS
 APRIL 2018
 Map Created: 4/2/2018
 Sewer System Mapping Last Updated: Spring 2017
 GIS Data Coordinate System:
 NAD 1983 HARN StatePlane Oregon North FIPS 3601 Feet Intl
 GIS\STORMWATER_2\STORMWATER_CLEANING_MAPS\STORMWATER_CLEANING_MAP_SERIES_201803.MXD | KAHA

Map Legend

- Storm Pipe
- County Storm Pipe
- ODOT Storm Pipe
- Ditch or Creek
- Private or Lateral
- Detention Tanks
- Sanitary Sewer Manhole
- Stormwater Manhole
- Pollution Control MH
- Catch Basin
- Ditch Inlet
- Cleanout
- Storm Vault
- ★ Storm Filter
- Bubbler
- ✱ Dissipator
- ▲ Inlet Structure
- ▲ Outfall
- > Flow Direction always field verified
- ~ Public Ponds
- ~ Private Ponds
- ~ Swales and Raingardens
- City Limits
- City-Owned Property
- Unimp. ROW

Key Map





See Map: G-4

See Map: G-6

This product is for informational purposes and may not have been prepared for, or be suitable for legal, engineering, or surveying purposes. Users of this information should review or consult the primary data and information sources to ascertain the usability of the information.

MAP PRODUCED BY WEST LINN GIS
 APRIL 2018
 Map Created: 4/2/2018
 Sewer System Mapping Last Updated: Spring 2017
 GIS Data Coordinate System:
 NAD 1983 HARN StatePlane Oregon North FIPS 3601 Feet Intl
 GIS\STORMWATER_2\STORMWATER_CLEANING_MAPS\STORMWATER_CLEANING_MAP_SERIES_201803.MXD | KAHA

Map Legend

Storm Pipe	Ditch or Creek	Sanitary Sewer Manhole	Stormwater Manhole	Dissipator	Public Ponds	Private Ponds
County Storm Pipe	Private or Lateral	Pollution Control MH	Storm Vault	Inlet Structure	Swales and Raingardens	Unimp. ROW
ODOT Storm Pipe	Detention Tanks	Catch Basin	Storm Filter	Outfall	City Limits	City-Owned Property
		Ditch Inlet	Bubbler	Flow Direction always field verified		

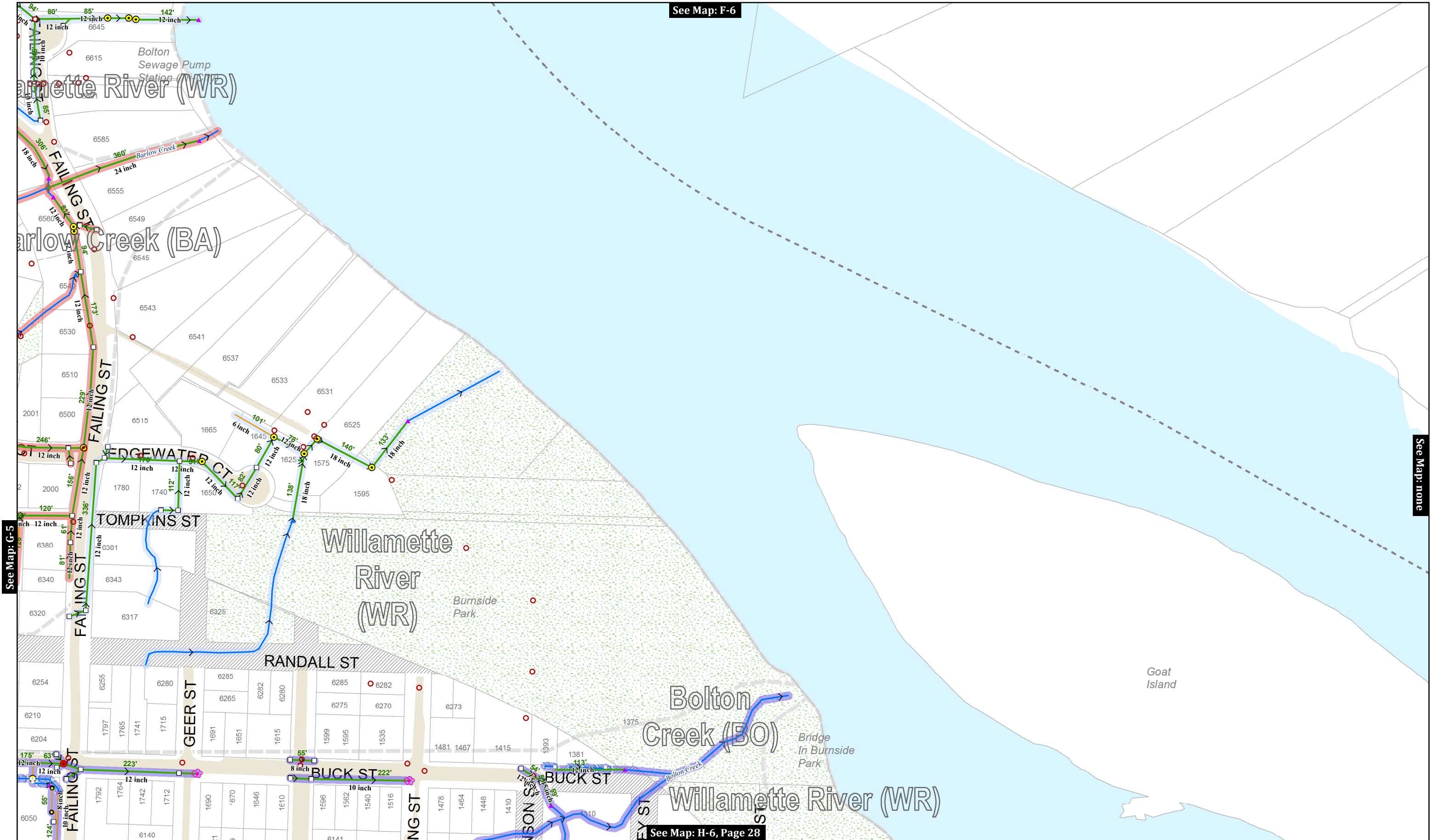
See Map: H-5, Page 27

Key Map

0 100 200 Feet

See Map: F-6

See Map: none



See Map: G-5

This product is for informational purposes and may not have been prepared for, or be suitable for legal, engineering, or surveying purposes. Users of this information should review or consult the primary data and information sources to ascertain the usability of the information.

MAP PRODUCED BY WEST LINN GIS
 APRIL 2018
 Map Created: 4/2/2018
 Sewer System Mapping Last Updated: Spring 2017
 GIS Data Coordinate System:
 NAD 1983 HARN StatePlane Oregon North FIPS 3601 Feet Intl
 GIS\STORMWATER_2\STORMWATER_CLEANING_MAPS\STORMWATER_CLEANING_MAP_SERIES_201803.MXD | KAHA

Map Legend

- | | | | | | | | |
|-------------------|--------------------|------------------------|--------------------|-------------|---|------------------------|---------------------|
| Storm Pipe | Ditch or Creek | Sanitary Sewer Manhole | Stormwater Manhole | Cleanout | Dissipator | Public Ponds | Private Ponds |
| County Storm Pipe | Private or Lateral | Pollution Control MH | Catch Basin | Storm Vault | Inlet Structure | Swales and Raingardens | Unimp. ROW |
| ODOT Storm Pipe | Detention Tanks | Ditch Inlet | Storm Filter | Bubbler | Outfall | City Limits | City-Owned Property |
| | | | | | Flow Direction
always field verified | | |

Key Map

G-6

CITY OF WEST LINN
Stormwater System

MAP NO. **G-6**
 Page 28 of 72

See Map: none

See Map: none




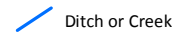
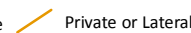



















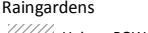
See Map: none

See Map: H-8, Page 29

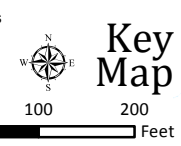
This product is for informational purposes and may not have been prepared for, or be suitable for legal, engineering, or surveying purposes. Users of this information should review or consult the primary data and information sources to ascertain the usability of the information.

MAP PRODUCED BY WEST LINN GIS
APRIL 2018
Map Created: 4/2/2018
Sewer System Mapping Last Updated: Spring 2017
GIS Data Coordinate System:
NAD 1983 HARN StatePlane Oregon North FIPS 3601 Feet Intl
GIS\STORMWATER_2\STORMWATER_CLEANING_MAPS
STORMWATER_CLEANING_MAP_SERIES_201803.MXD | KAHA

Map Legend

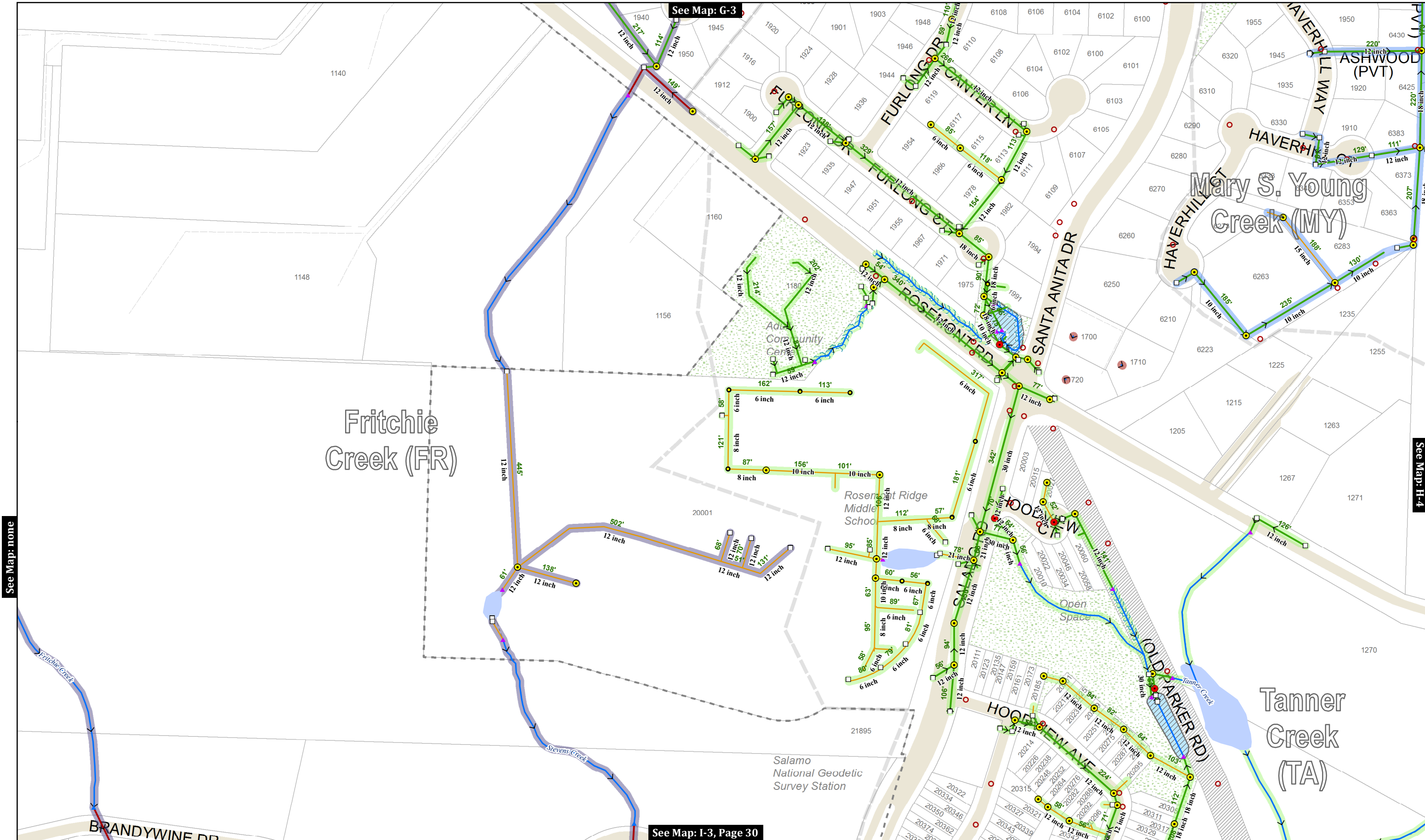
-  Storm Pipe
-  County Storm Pipe
-  ODOT Storm Pipe
-  Ditch or Creek
-  Private or Lateral
-  Detention Tanks
-  Sanitary Sewer Manhole
-  Stormwater Manhole
-  Pollution Control MH
-  Catch Basin
-  Ditch Inlet
-  Cleanout
-  Storm Vault
-  Storm Filter
-  Bubbler
-  Dissipator
-  Inlet Structure
-  Outfall
-  Flow Direction
always field verify
-  Public Ponds
-  Private Ponds
-  Swales and Raingardens
-  City Limits
-  City-Owned Property
-  Unimp. ROW

Key Map




CITY OF WEST LINN
Stormwater System

MAP NO.
G-8



See Map: none

See Map: H-4

This product is for informational purposes and may not have been prepared for, or be suitable for legal, engineering, or surveying purposes. Users of this information should review or consult the primary data and information sources to ascertain the usability of the information.

MAP PRODUCED BY WEST LINN GIS
 APRIL 2018
 Map Created: 4/2/2018
 Sewer System Mapping Last Updated: Spring 2017
 GIS Data Coordinate System:
 NAD 1983 HARN StatePlane Oregon North FIPS 3601 Feet Intl
 GIS\STORMWATER_2\STORMWATER_CLEANING_MAPS\STORMWATER_CLEANING_MAP_SERIES_201803.MXD | KAHA

Map Legend

Storm Pipe	Ditch or Creek
County Storm Pipe	Private or Lateral
ODOT Storm Pipe	Detention Tanks

Sanitary Sewer Manhole	Stormwater Manhole	Cleanout	Dissipator
Pollution Control MH	Storm Vault	Storm Filter	Inlet Structure
Catch Basin	Ditch Inlet	Bubbler	Outfall
		Flow Direction	<i>always field verified</i>

Public Ponds Private Ponds

Swales and Raingardens

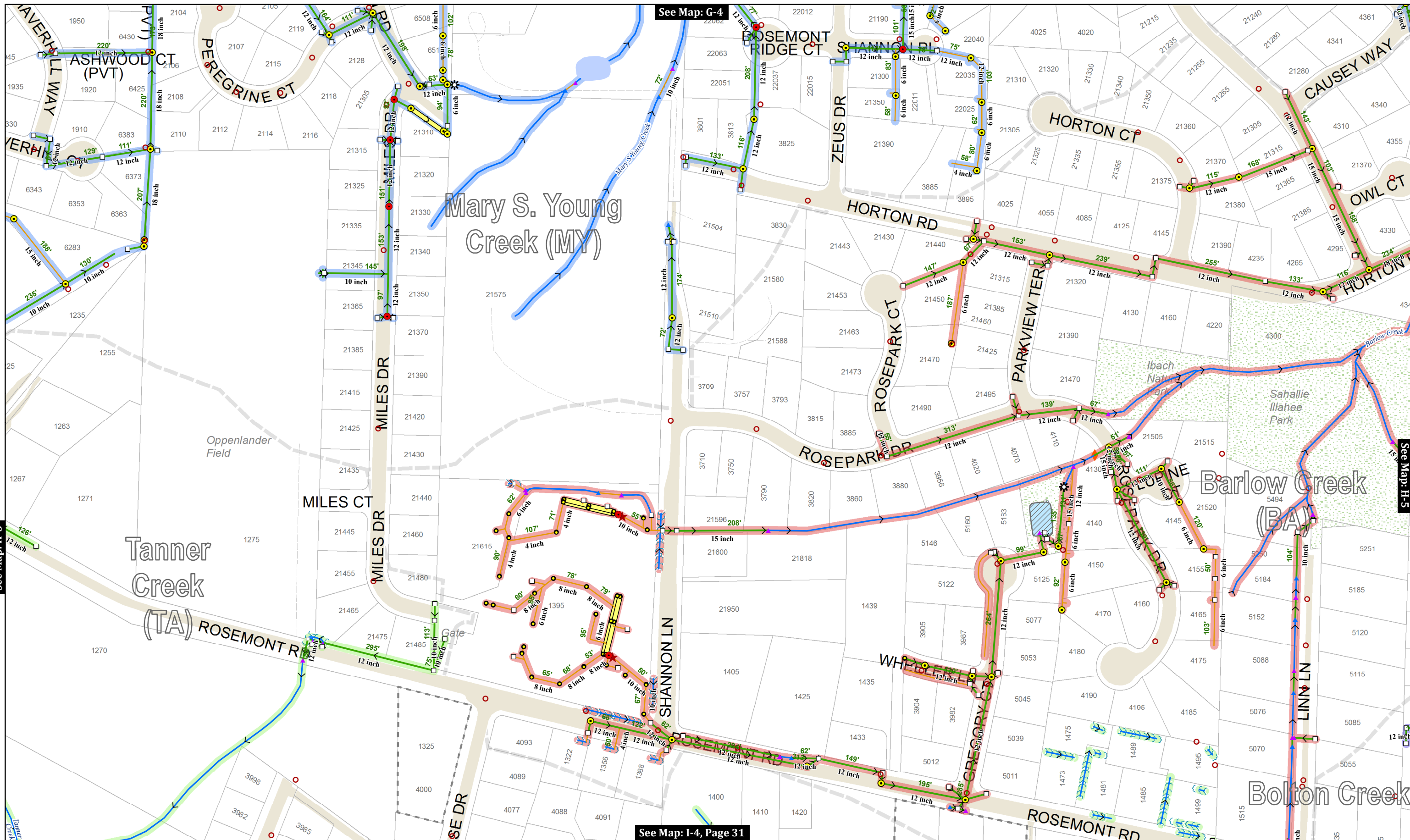
City Limits Unimp. ROW

City-Owned Property

Key Map

0 100 200 Feet

H-3



See Map: G-4

See Map: H-5

See Map: H-3

See Map: I-4, Page 31

This product is for informational purposes and may not have been prepared for, or be suitable for legal, engineering, or surveying purposes. Users of this information should review or consult the primary data and information sources to ascertain the usability of the information.

MAP PRODUCED BY WEST LINN GIS
 APRIL 2018
 Map Created: 4/2/2018
 Sewer System Mapping Last Updated: Spring 2017
 GIS Data Coordinate System:
 NAD 1983 HARN StatePlane Oregon North FIPS 3601 Feet Intl
 GIS\STORMWATER_2\STORMWATER_CLEANING_MAPS\STORMWATER_CLEANING_MAP_SERIES_201803.MXD | KAHA

Map Legend

- Storm Pipe
- County Storm Pipe
- ODOT Storm Pipe
- Ditch or Creek
- Private or Lateral
- Detention Tanks
- Sanitary Sewer Manhole
- Stormwater Manhole
- Pollution Control MH
- Catch Basin
- Ditch Inlet
- Cleanout
- Storm Vault
- ★ Storm Filter
- Bubbler
- ✱ Dissipator
- ▲ Inlet Structure
- ▲ Outfall
- Flow Direction always field verified

- ☁ Public Ponds
- ☁ Private Ponds
- ~ Swales and Raingardens
- City Limits
- City-Owned Property
- Unimp. ROW

Key Map

0 100 200 Feet

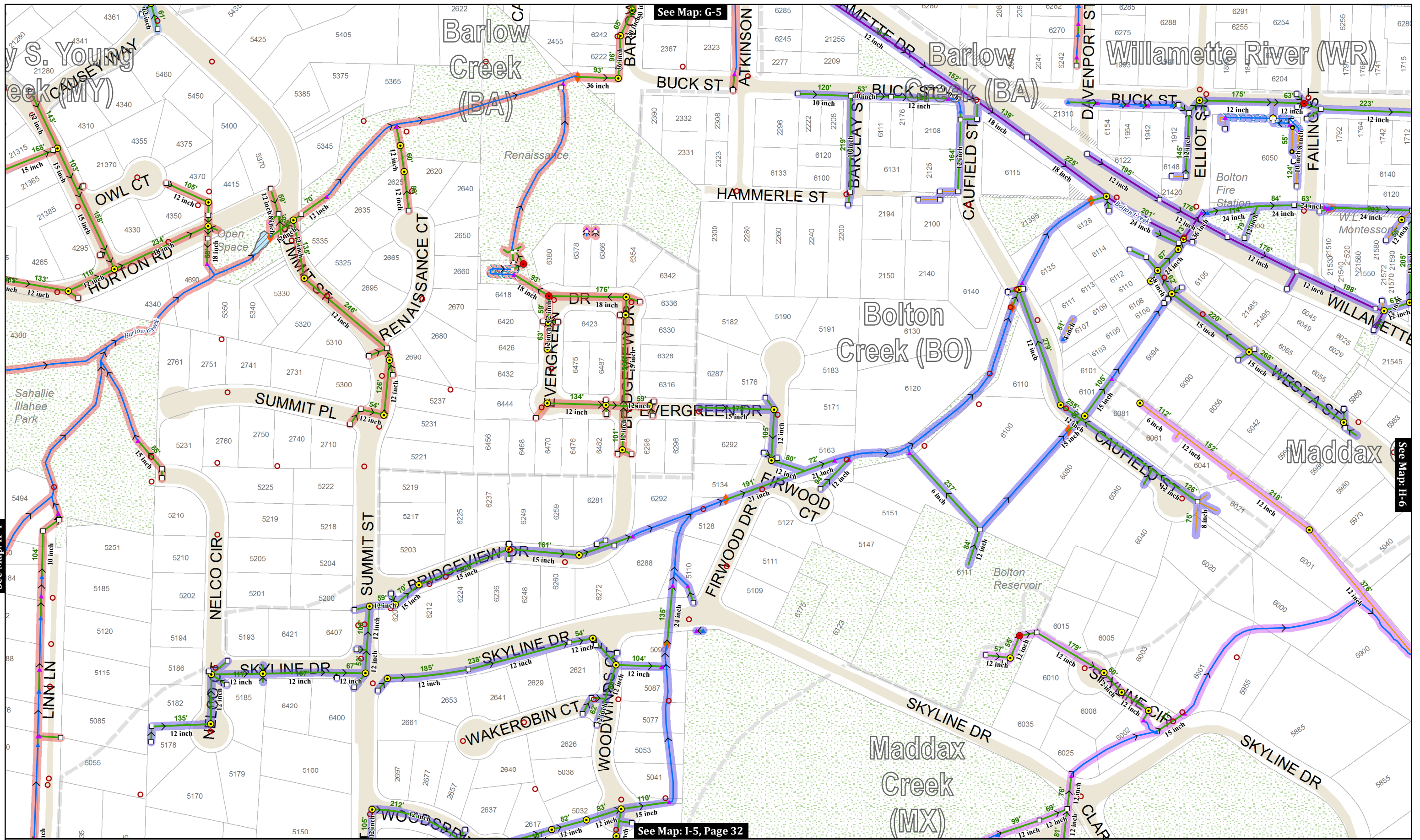
H-4

CITY OF WEST LINN

Stormwater System

MAP NO. H-4

Page 31 of 72



This product is for informational purposes and may not have been prepared for, or be suitable for legal, engineering, or surveying purposes. Users of this information should review or consult the primary data and information sources to ascertain the usability of the information.

MAP PRODUCED BY WEST LINN GIS
 APRIL 2018
 Map Created: 4/2/2018
 Sewer System Mapping Last Updated: Spring 2017
 GIS Data Coordinate System:
 NAD 1983 HARN StatePlane Oregon North FIPS 3601 Feet Intl
 GIS\STORMWATER_2\STORMWATER_CLEANING_MAPS\STORMWATER_CLEANING_MAP_SERIES_201803.MXD | KAHA

Map Legend

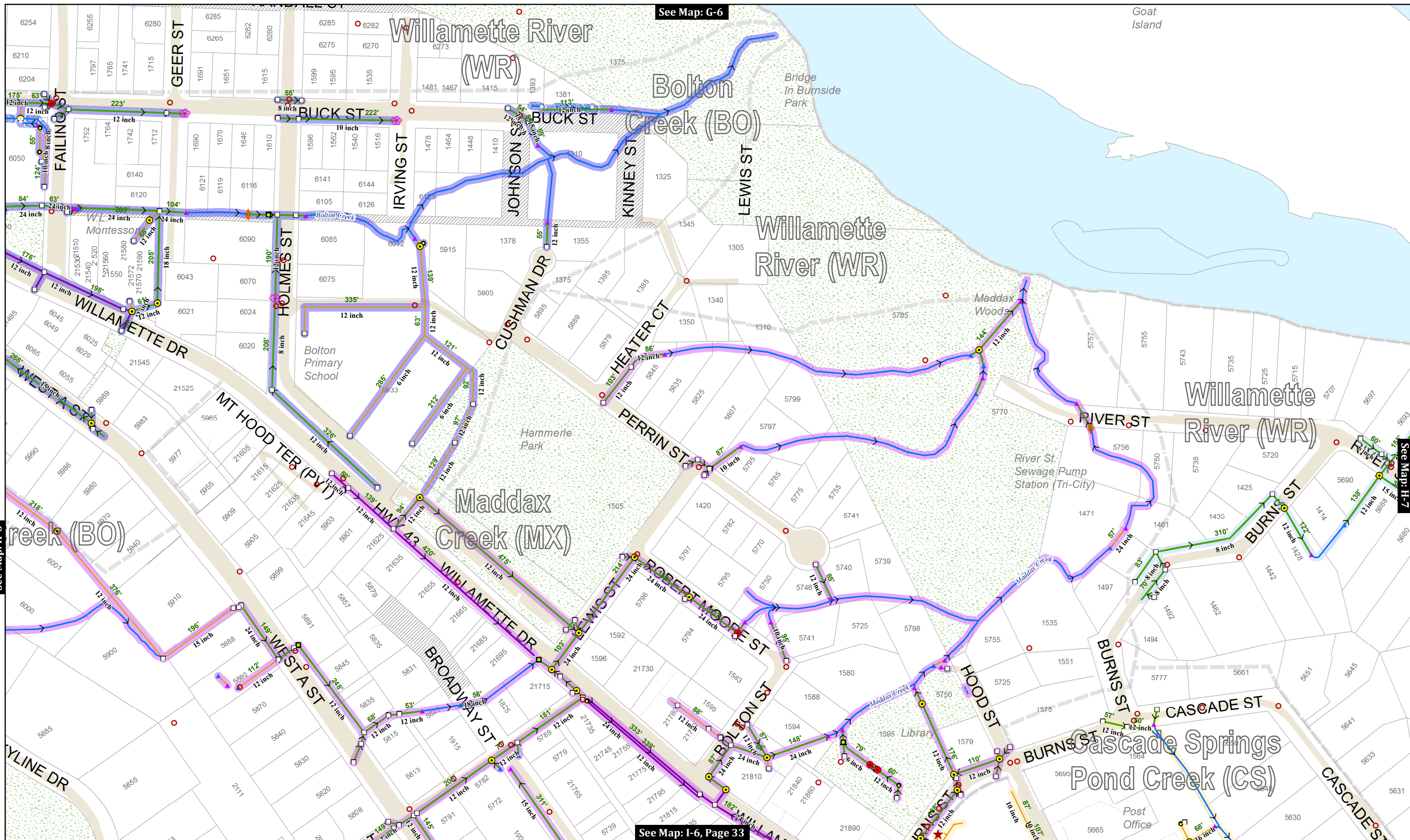
Storm Pipe	Ditch or Creek	Sanitary Sewer Manhole	Stormwater Manhole	Cleanout	Dissipator
County Storm Pipe	Private or Lateral	Pollution Control MH	Catch Basin	Storm Vault	Inlet Structure
ODOT Storm Pipe	Detention Tanks	Ditch Inlet		Storm Filter	Outfall
				Bubbler	Flow Direction always field verified

Swales and Raingardens	Public Ponds	Private Ponds
City Limits	Unimp. ROW	City-Owned Property

Key Map

0 100 200 Feet

H-5



See Map: G-6

See Map: H-7

See Map: H-5

See Map: I-6, Page 33

This product is for informational purposes and may not have been prepared for, or be suitable for legal, engineering, or surveying purposes. Users of this information should review or consult the primary data and information sources to ascertain the usability of the information.

MAP PRODUCED BY WEST LINN GIS
 APRIL 2018
 Map Created: 4/2/2018
 Sewer System Mapping Last Updated: Spring 2017
 GIS Data Coordinate System:
 NAD 1983 HARN StatePlane Oregon North FIPS 3601 Feet Intl
 GIS\STORMWATER_2\STORMWATER_CLEANING_MAPS\STORMWATER_CLEANING_MAP_SERIES_201803.MXD | KAHA

Map Legend

- Storm Pipe
- County Storm Pipe
- ODOT Storm Pipe
- Ditch or Creek
- Private or Lateral
- Detention Tanks
- Sanitary Sewer Manhole
- Stormwater Manhole
- Pollution Control MH
- Catch Basin
- Ditch Inlet
- Cleanout
- Storm Vault
- ★ Storm Filter
- Bubbler
- ✱ Dissipator
- ▲ Inlet Structure
- ▲ Outfall
- Flow Direction always field verified
- ~ Public Ponds
- ~ Private Ponds
- ~ Swales and Raingardens
- City Limits
- City-Owned Property
- Unimp. ROW

Key Map



See Map: none

Clackamette Park Boat Ramp

HWY 99E

CLACKAMETTE

Willamette River (WR)

Lonesome Bottom

See Map: H-6



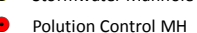
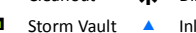














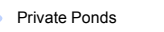



See Map: H-8

See Map: I-7, Page 34

This product is for informational purposes and may not have been prepared for, or be suitable for legal, engineering, or surveying purposes. Users of this information should review or consult the primary data and information sources to ascertain the usability of the information.

MAP PRODUCED BY WEST LINN GIS
APRIL 2018
Map Created: 4/2/2018
Sewer System Mapping Last Updated: Spring 2017
GIS Data Coordinate System:
NAD 1983 HARN StatePlane Oregon North FIPS 3601 Feet Intl
GIS\STORMWATER_2\STORMWATER_CLEANING_MAPS\STORMWATER_CLEANING_MAP_SERIES_201803.MXD | KAHA

Map Legend

-  Storm Pipe
-  Ditch or Creek
-  County Storm Pipe
-  Private or Lateral
-  ODOT Storm Pipe
-  Detention Tanks
-  Sanitary Sewer Manhole
-  Stormwater Manhole
-  Pollution Control MH
-  Catch Basin
-  Ditch Inlet
-  Cleanout
-  Storm Vault
-  Storm Filter
-  Bubbler
-  Dissipator
-  Inlet Structure
-  Outfall
-  Flow Direction always field verify
-  Public Ponds
-  Private Ponds
-  Swales and Raingardens
-  City Limits
-  City-Owned Property
-  Unimp. ROW



Key Map

0 100 200 Feet



CITY OF WEST LINN
Stormwater System

MAP NO.
H-7

Page 34 of 72

See Map: G-8

See Map: H-7



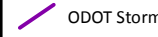

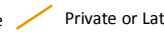












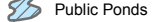

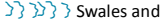


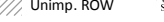
See Map: none

See Map: I-8, Page 35

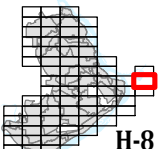
This product is for informational purposes and may not have been prepared for, or be suitable for legal, engineering, or surveying purposes. Users of this information should review or consult the primary data and information sources to ascertain the usability of the information.

MAP PRODUCED BY WEST LINN GIS
APRIL 2018
Map Created: 4/2/2018
Sewer System Mapping Last Updated: Spring 2017
GIS Data Coordinate System:
NAD 1983 HARN StatePlane Oregon North FIPS 3601 Feet Intl
GIS\STORMWATER_2\STORMWATER_CLEANING_MAPS\STORMWATER_CLEANING_MAP_SERIES_201803.MXD | KAHA

Map Legend

-  Storm Pipe
-  County Storm Pipe
-  ODOT Storm Pipe
-  Ditch or Creek
-  Private or Lateral
-  Detention Tanks
-  Sanitary Sewer Manhole
-  Stormwater Manhole
-  Pollution Control MH
-  Catch Basin
-  Ditch Inlet
-  Cleanout
-  Storm Vault
-  Storm Filter
-  Bubbler
-  Dissipator
-  Inlet Structure
-  Outfall
-  Flow Direction
always field verify
-  Public Ponds
-  Private Ponds
-  Swales and Raingardens
-  City Limits
-  City-Owned Property
-  Unimp. ROW

Key Map



0 100 200 Feet

CITY OF WEST LINN

Stormwater System

MAP NO. **H-8**

Page 35 of 72

See Map: H-3

See Map: I-4

See Map: none



See Map: J-3, Page 36

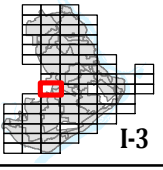
This product is for informational purposes and may not have been prepared for, or be suitable for legal, engineering, or surveying purposes. Users of this information should review or consult the primary data and information sources to ascertain the usability of the information.

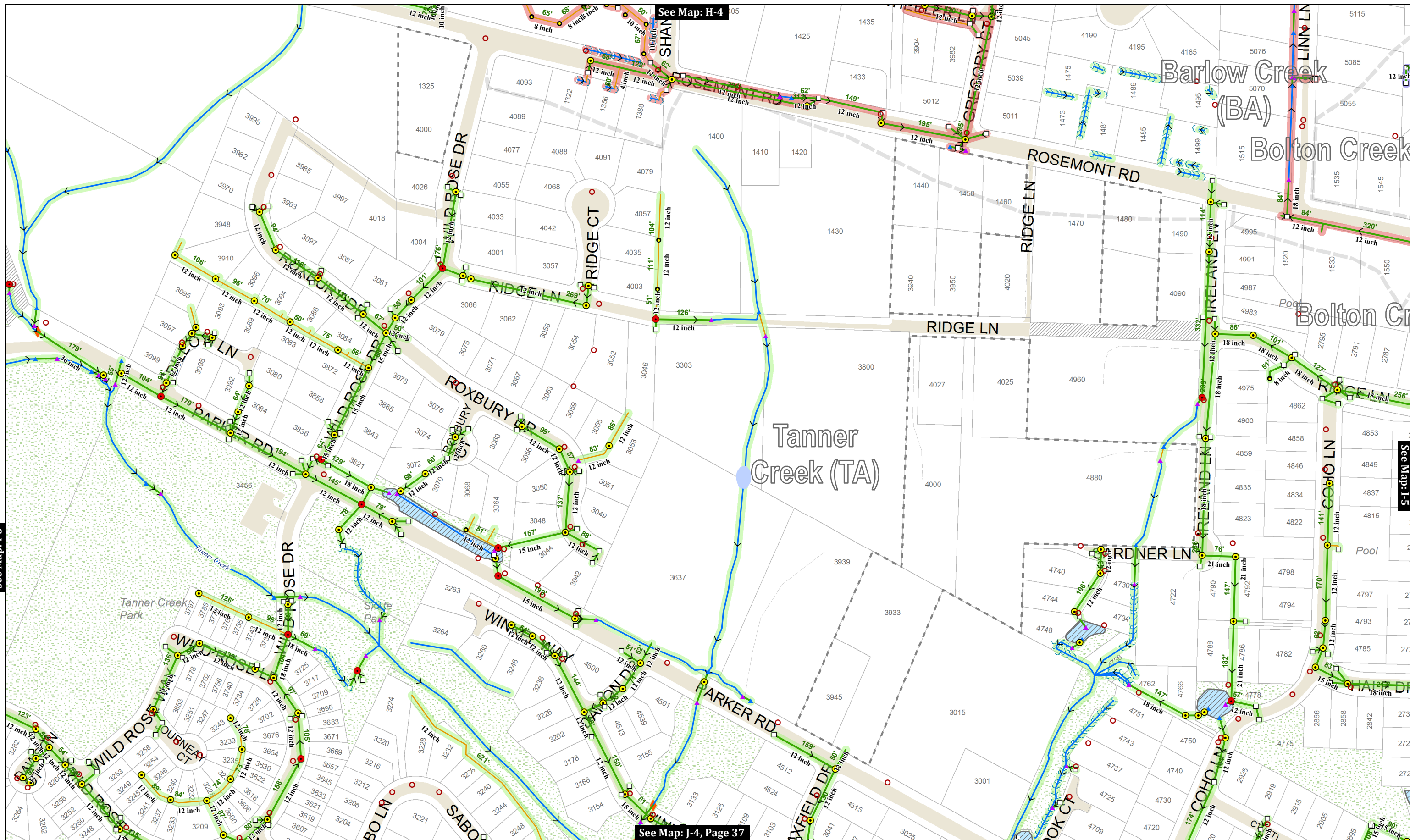
MAP PRODUCED BY WEST LINN GIS
APRIL 2018
Map Created: 4/2/2018
Sewer System Mapping Last Updated: Spring 2017
GIS Data Coordinate System:
NAD 1983 HARN StatePlane Oregon North FIPS 3601 Feet Intl
GIS\STORMWATER_2\STORMWATER_CLEANING_MAPS\STORMWATER_CLEANING_MAP_SERIES_201803.MXD | KAHA

Map Legend

- Storm Pipe
- County Storm Pipe
- ODOT Storm Pipe
- Ditch or Creek
- Private or Lateral
- Detention Tanks
- Sanitary Sewer Manhole
- Stormwater Manhole
- Pollution Control MH
- Catch Basin
- Ditch Inlet
- Cleanout
- Storm Vault
- ★ Storm Filter
- Bubbler
- ✱ Dissipator
- ▲ Inlet Structure
- ▲ Outfall
- > Flow Direction always field verified
- ☁ Public Ponds
- ☁ Private Ponds
- ☁ Swales and Raingardens
- City Limits
- City-Owned Property
- Unimp. ROW

Key Map





See Map: I-3

See Map: J-4, Page 37

See Map: I-5

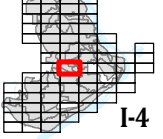
This product is for informational purposes and may not have been prepared for, or be suitable for legal, engineering, or surveying purposes. Users of this information should review or consult the primary data and information sources to ascertain the usability of the information.

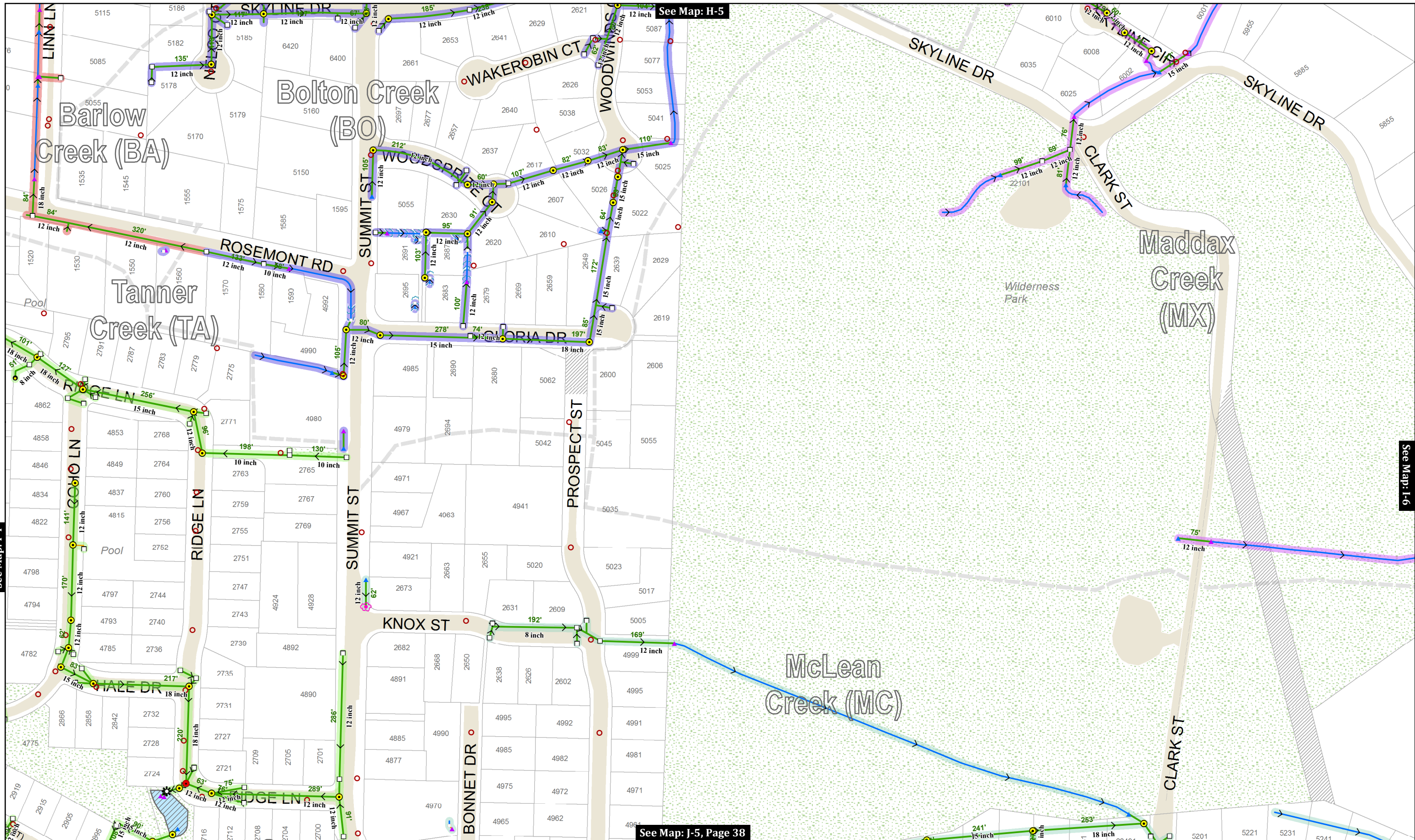
MAP PRODUCED BY WEST LINN GIS
 APRIL 2018
 Map Created: 4/2/2018
 Sewer System Mapping Last Updated: Spring 2017
 GIS Data Coordinate System:
 NAD 1983 HARN StatePlane Oregon North FIPS 3601 Feet Intl
 GIS\STORMWATER_2\STORMWATER_CLEANING_MAPS\STORMWATER_CLEANING_MAP_SERIES_201803.MXD | KAHA

Map Legend

- Storm Pipe
- County Storm Pipe
- ODOT Storm Pipe
- Ditch or Creek
- Private or Lateral
- Detention Tanks
- Sanitary Sewer Manhole
- Stormwater Manhole
- Pollution Control MH
- Catch Basin
- Ditch Inlet
- Cleanout
- Storm Vault
- ★ Storm Filter
- Bubbler
- ✱ Dissipator
- ▲ Inlet Structure
- ▲ Outfall
- Flow Direction always field verified
- ☁ Public Ponds
- ☁ Private Ponds
- ☁ Swales and Raingardens
- City Limits
- City-Owned Property
- Unimp. ROW

Key Map





See Map: I-4

See Map: H-5

See Map: I-6

See Map: J-5, Page 38

This product is for informational purposes and may not have been prepared for, or be suitable for legal, engineering, or surveying purposes. Users of this information should review or consult the primary data and information sources to ascertain the usability of the information.

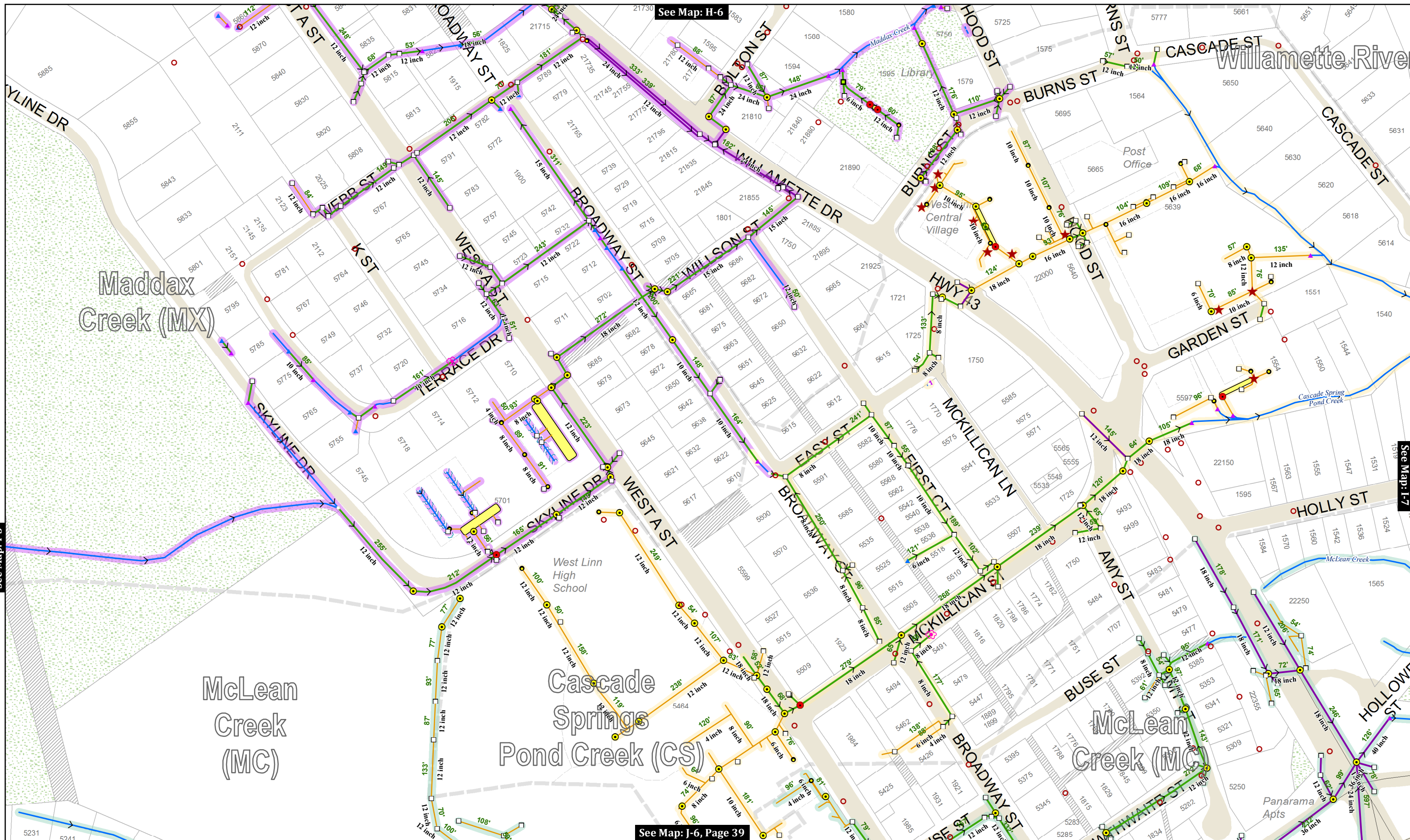
MAP PRODUCED BY WEST LINN GIS
 APRIL 2018
 Map Created: 4/2/2018
 Sewer System Mapping Last Updated: Spring 2017
 GIS Data Coordinate System:
 NAD 1983 HARN StatePlane Oregon North FIPS 3601 Feet Intl
 GIS\STORMWATER_2\STORMWATER_CLEANING_MAPS\STORMWATER_CLEANING_MAP_SERIES_201803.MXD | KAHA

Map Legend

- Storm Pipe
- County Storm Pipe
- ODOT Storm Pipe
- Ditch or Creek
- Private or Lateral
- Detention Tanks
- Sanitary Sewer Manhole
- Stormwater Manhole
- Pollution Control MH
- Catch Basin
- Ditch Inlet
- Cleanout
- Storm Vault
- ★ Storm Filter
- Bubbler
- ✱ Dissipator
- ▲ Inlet Structure
- ▲ Outfall
- ✱ Flow Direction always field verified
- ~ Public Ponds
- ~ Private Ponds
- ~ Swales and Raingardens
- City Limits
- City-Owned Property
- Unimp. ROW

Key Map





See Map: H-6

See Map: I-7

See Map: I-5

See Map: J-6, Page 39

This product is for informational purposes and may not have been prepared for, or be suitable for legal, engineering, or surveying purposes. Users of this information should review or consult the primary data and information sources to ascertain the usability of the information.

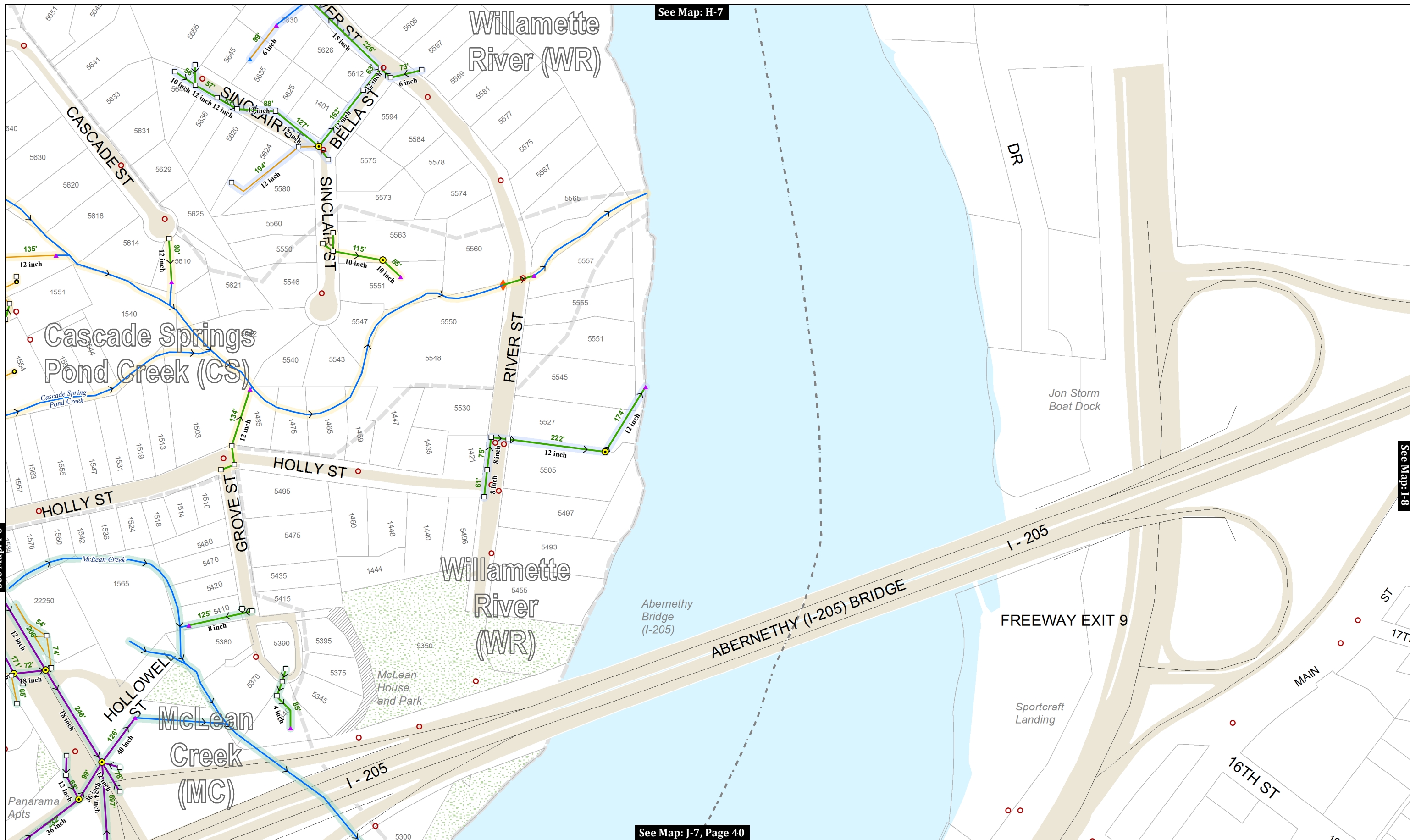
MAP PRODUCED BY WEST LINN GIS
 APRIL 2018
 Map Created: 4/2/2018
 Sewer System Mapping Last Updated: Spring 2017
 GIS Data Coordinate System:
 NAD 1983 HARN StatePlane Oregon North FIPS 3601 Feet Intl
 GIS\STORMWATER_2\STORMWATER_CLEANING_MAPS\STORMWATER_CLEANING_MAP_SERIES_201803.MXD | KAHA

Map Legend

- Storm Pipe
- Ditch or Creek
- Sanitary Sewer Manhole
- Stormwater Manhole
- Cleanout
- Dissipator
- Public Ponds
- Private Ponds
- County Storm Pipe
- Private or Lateral
- Pollution Control MH
- Storm Vault
- Inlet Structure
- Swales and Raingardens
- Storm Filter
- City Limits
- Unimp. ROW
- ODOT Storm Pipe
- Detention Tanks
- Catch Basin
- Ditch Inlet
- Bubbler
- Flow Direction always field verified
- City-Owned Property

Key Map





See Map: H-7

See Map: I-8

See Map: I-6

See Map: J-7, Page 40

This product is for informational purposes and may not have been prepared for, or be suitable for legal, engineering, or surveying purposes. Users of this information should review or consult the primary data and information sources to ascertain the usability of the information.

MAP PRODUCED BY WEST LINN GIS
 APRIL 2018
 Map Created: 4/2/2018
 Sewer System Mapping Last Updated: Spring 2017
 GIS Data Coordinate System:
 NAD 1983 HARN StatePlane Oregon North FIPS 3601 Feet Intl
 GIS\STORMWATER_2\STORMWATER_CLEANING_MAPS\STORMWATER_CLEANING_MAP_SERIES_201803.MXD | KAHA

Map Legend

- Storm Pipe
- Ditch or Creek
- County Storm Pipe
- ODOT Storm Pipe
- Private or Lateral
- Detention Tanks
- Sanitary Sewer Manhole
- Stormwater Manhole
- Pollution Control MH
- Catch Basin
- Ditch Inlet
- Cleanout
- Storm Vault
- ★ Storm Filter
- ⊗ Bubbler
- ✱ Dissipator
- ▲ Inlet Structure
- ▲ Outfall
- Flow Direction always field verified
- ~ Public Ponds
- ~ Private Ponds
- ~ Swales and Raingardens
- City Limits
- City-Owned Property
- Unimp. ROW

Key Map



See Map: H-8

See Map: I-7

See Map: none


See Map: none, Page 41

This product is for informational purposes and may not have been prepared for, or be suitable for legal, engineering, or surveying purposes. Users of this information should review or consult the primary data and information sources to ascertain the usability of the information.

MAP PRODUCED BY WEST LINN GIS
APRIL 2018
Map Created: 4/2/2018
Sewer System Mapping Last Updated: Spring 2017
GIS Data Coordinate System:
NAD 1983 HARN StatePlane Oregon North FIPS 3601 Feet Intl
GIS\STORMWATER_2\STORMWATER_CLEANING_MAPS\STORMWATER_CLEANING_MAP_SERIES_201803.MXD | KAHA

Map Legend

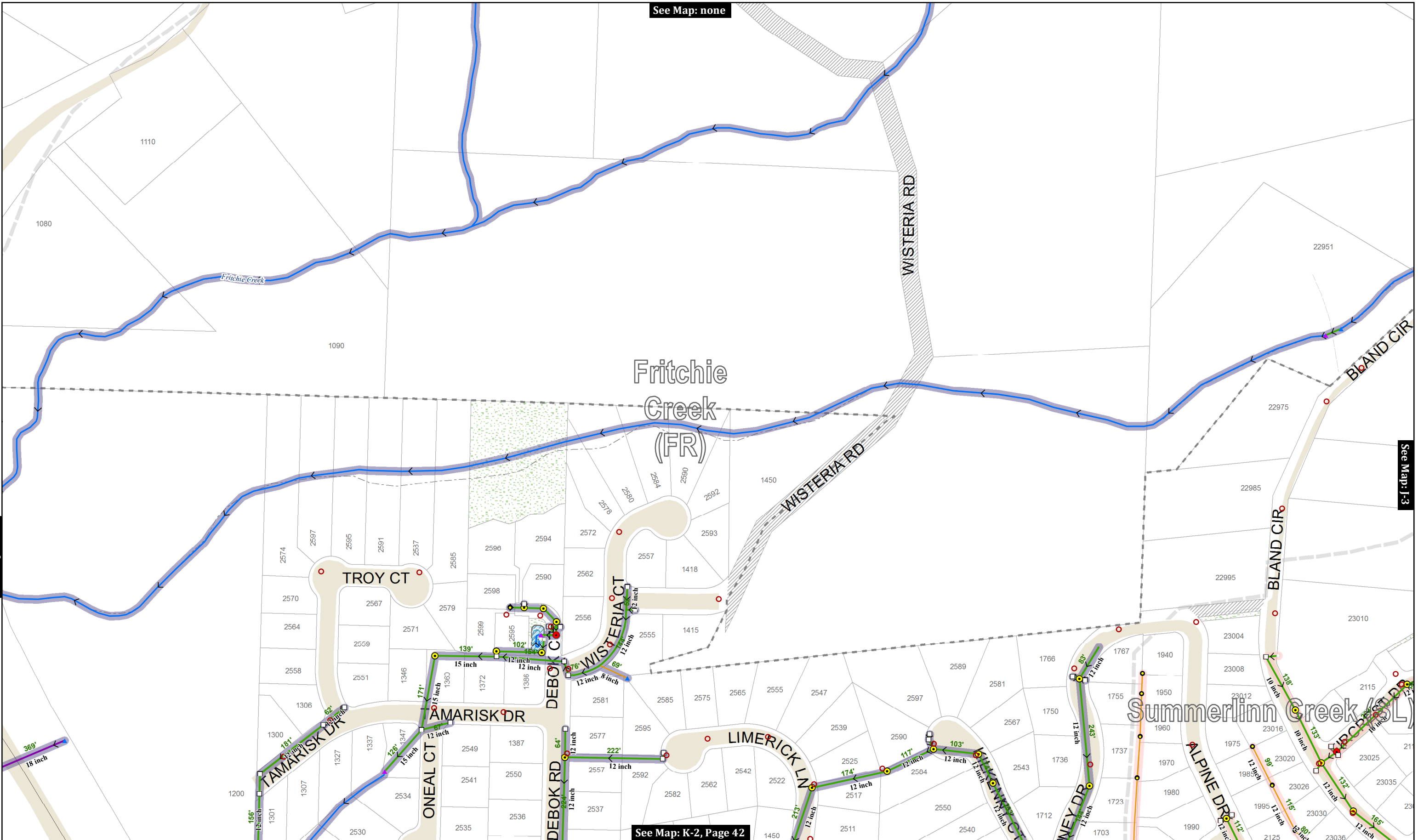
- Storm Pipe
- County Storm Pipe
- ODOT Storm Pipe
- Ditch or Creek
- Private or Lateral
- Detention Tanks
- Sanitary Sewer Manhole
- Stormwater Manhole
- Pollution Control MH
- Catch Basin
- Ditch Inlet
- Cleanout
- Storm Vault
- ★ Storm Filter
- ⊗ Bubbler
- ✱ Dissipator
- ▲ Inlet Structure
- ▲ Outfall
- > Flow Direction
always field verify
- ☄ Public Ponds
- ☄ Private Ponds
- >>> Swales and Raingardens
- City Limits
- City-Owned Property
- ▨ Unimp. ROW



See Map: none

See Map: J-3

See Map: none



See Map: K-2, Page 42

This product is for informational purposes and may not have been prepared for, or be suitable for legal, engineering, or surveying purposes. Users of this information should review or consult the primary data and information sources to ascertain the usability of the information.

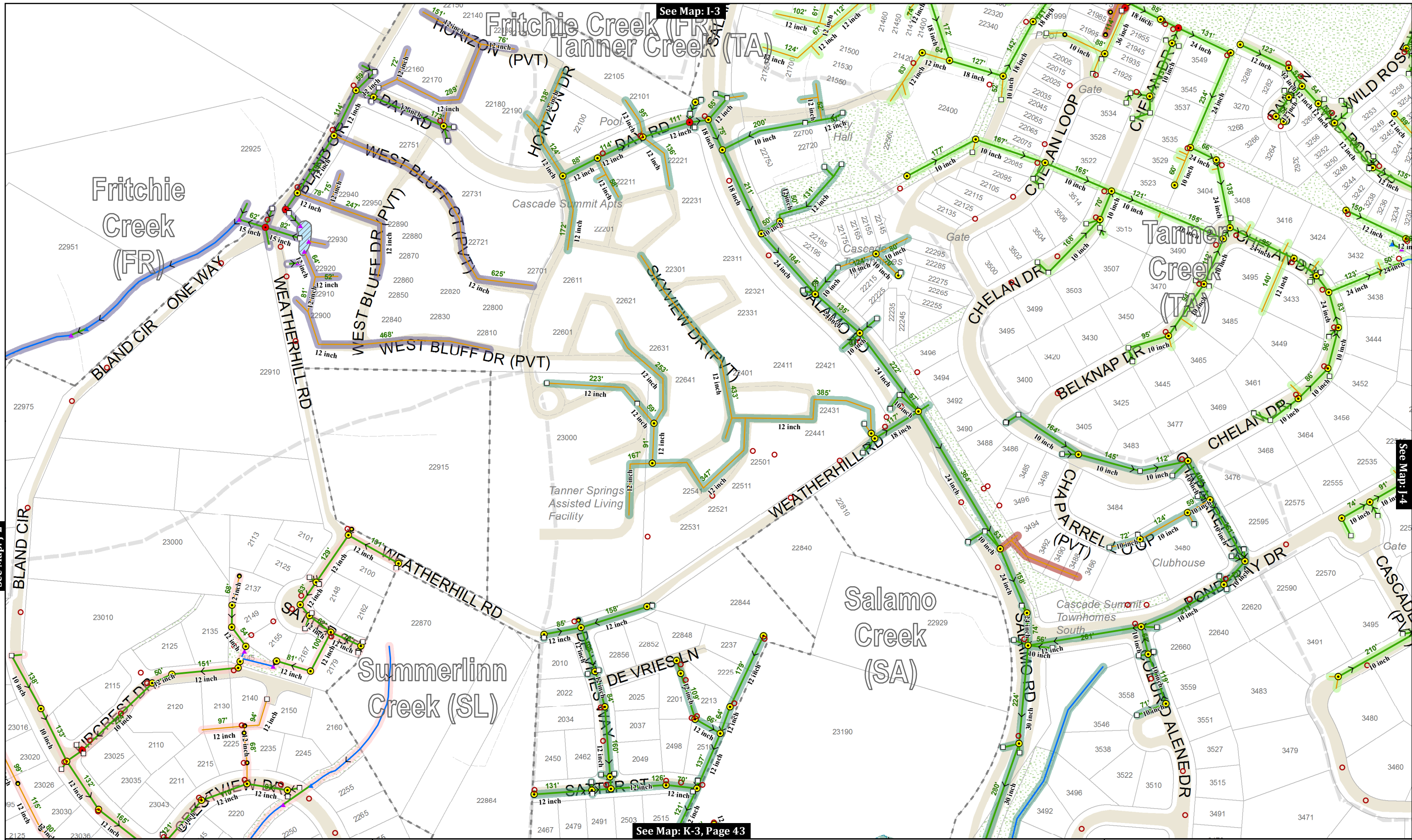
MAP PRODUCED BY WEST LINN GIS
 APRIL 2018
 Map Created: 4/2/2018
 Sewer System Mapping Last Updated: Spring 2017
 GIS Data Coordinate System:
 NAD 1983 HARN StatePlane Oregon North FIPS 3601 Feet Intl
 GIS\STORMWATER_2\STORMWATER_CLEANING_MAPS\STORMWATER_CLEANING_MAP_SERIES_201803.MXD | KAHA

Map Legend

- | | | | | | | | |
|-------------------|--------------------|------------------------|--------------------|--|--------------|------------------------|---------------------|
| Storm Pipe | Ditch or Creek | Sanitary Sewer Manhole | Stormwater Manhole | Cleanout | Dissipator | Public Ponds | Private Ponds |
| County Storm Pipe | Private or Lateral | Pollution Control MH | Storm Vault | Inlet Structure | Storm Filter | Swales and Raingardens | Unimp. ROW |
| ODOT Storm Pipe | Detention Tanks | Catch Basin | Storm Filter | Outfall | Bubbler | City Limits | City-Owned Property |
| | | Ditch Inlet | Bubbler | Flow Direction
<i>always field verify</i> | | | |

Key Map





See Map: I-2

See Map: I-3

See Map: I-4

See Map: K-3, Page 43

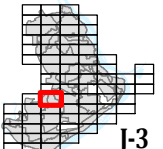
This product is for informational purposes and may not have been prepared for, or be suitable for legal, engineering, or surveying purposes. Users of this information should review or consult the primary data and information sources to ascertain the usability of the information.

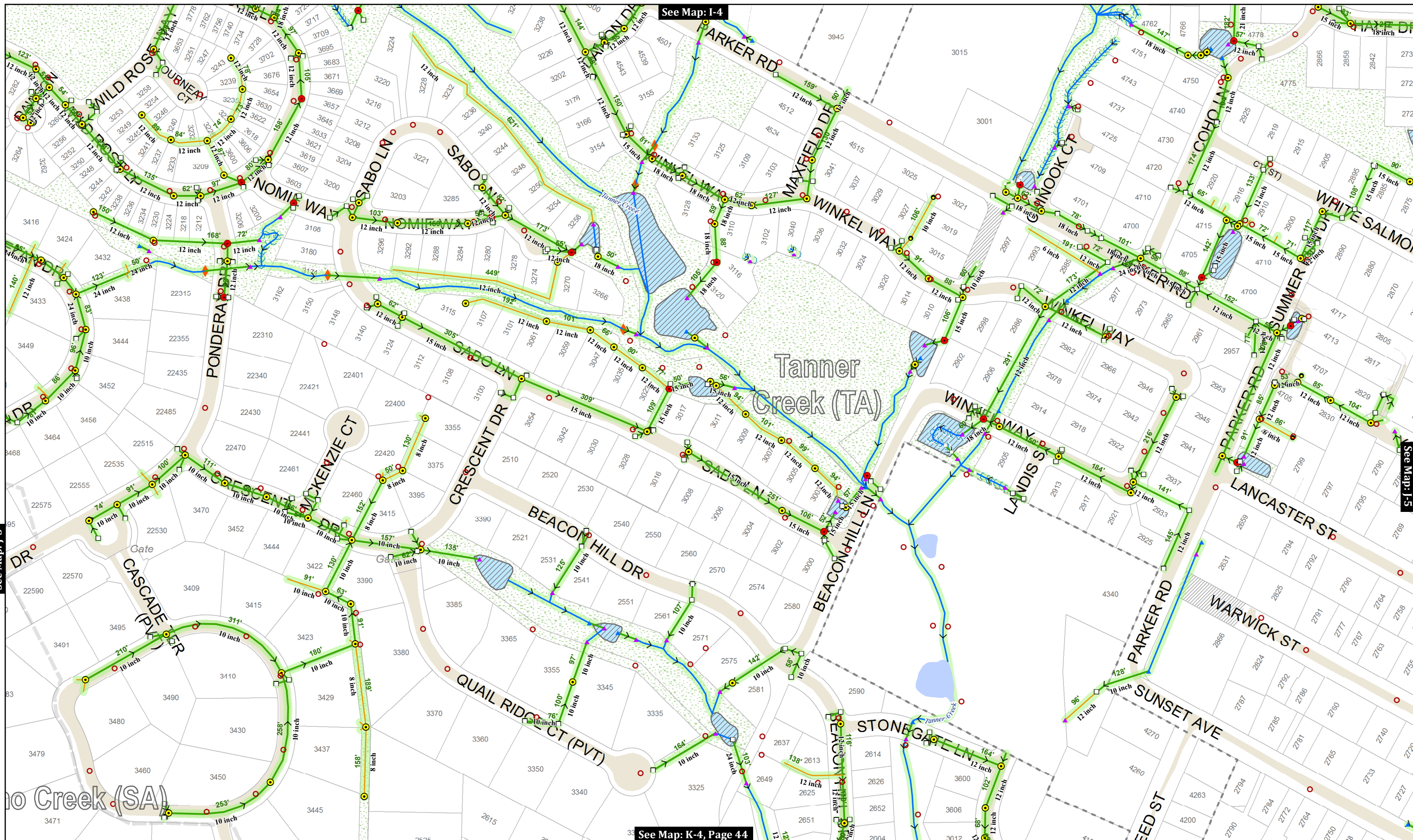
MAP PRODUCED BY WEST LINN GIS
 APRIL 2018
 Map Created: 4/2/2018
 Sewer System Mapping Last Updated: Spring 2017
 GIS Data Coordinate System:
 NAD 1983 HARN StatePlane Oregon North FIPS 3601 Feet Intl
 GIS/STORMWATER_2/STORMWATER_CLEANING_MAPS/STORMWATER_CLEANING_MAP_SERIES_201803.MXD | KAHA

Map Legend

- Storm Pipe
- Ditch or Creek
- County Storm Pipe
- Private or Lateral
- ODOT Storm Pipe
- Detention Tanks
- Sanitary Sewer Manhole
- Stormwater Manhole
- Pollution Control MH
- Catch Basin
- Ditch Inlet
- Cleanout
- Storm Vault
- ★ Storm Filter
- Bubbler
- ✱ Dissipator
- ▲ Inlet Structure
- ▲ Outfall
- Flow Direction always field verified
- ~ Public Ponds
- ~ Private Ponds
- ~ Swales and Raingardens
- City Limits
- City-Owned Property
- Unimp. ROW

Key Map





See Map: I-4

See Map: I-5

See Map: I-3

See Map: K-4, Page 44

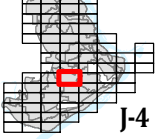
This product is for informational purposes and may not have been prepared for, or be suitable for legal, engineering, or surveying purposes. Users of this information should review or consult the primary data and information sources to ascertain the usability of the information.

MAP PRODUCED BY WEST LINN GIS
 APRIL 2018
 Map Created: 4/2/2018
 Sewer System Mapping Last Updated: Spring 2017
 GIS Data Coordinate System:
 NAD 1983 HARN StatePlane Oregon North FIPS 3601 Feet Intl
 GIS\STORMWATER_2\STORMWATER_CLEANING_MAPS\STORMWATER_CLEANING_MAP_SERIES_201803.MXD | KAHA

Map Legend

- Storm Pipe
- County Storm Pipe
- ODOT Storm Pipe
- Ditch or Creek
- Private or Lateral
- Detention Tanks
- Sanitary Sewer Manhole
- Stormwater Manhole
- Pollution Control MH
- Catch Basin
- Ditch Inlet
- Cleanout
- Storm Vault
- ★ Storm Filter
- Bubbler
- ✱ Dissipator
- ▲ Inlet Structure
- ▲ Outfall
- Flow Direction always field verified
- ☁ Public Ponds
- ☁ Private Ponds
- ~ Swales and Rain Gardens
- City Limits
- City-Owned Property
- Unimp. ROW

Key Map





See Map: I-4

See Map: J-6

This product is for informational purposes and may not have been prepared for, or be suitable for legal, engineering, or surveying purposes. Users of this information should review or consult the primary data and information sources to ascertain the usability of the information.

MAP PRODUCED BY WEST LINN GIS
 APRIL 2018
 Map Created: 4/2/2018
 Sewer System Mapping Last Updated: Spring 2017
 GIS Data Coordinate System:
 NAD 1983 HARN StatePlane Oregon North FIPS 3601 Feet Intl
 GIS/STORMWATER_2/STORMWATER_CLEANING_MAPS/STORMWATER_CLEANING_MAP_SERIES_201803.MXD | KAHA

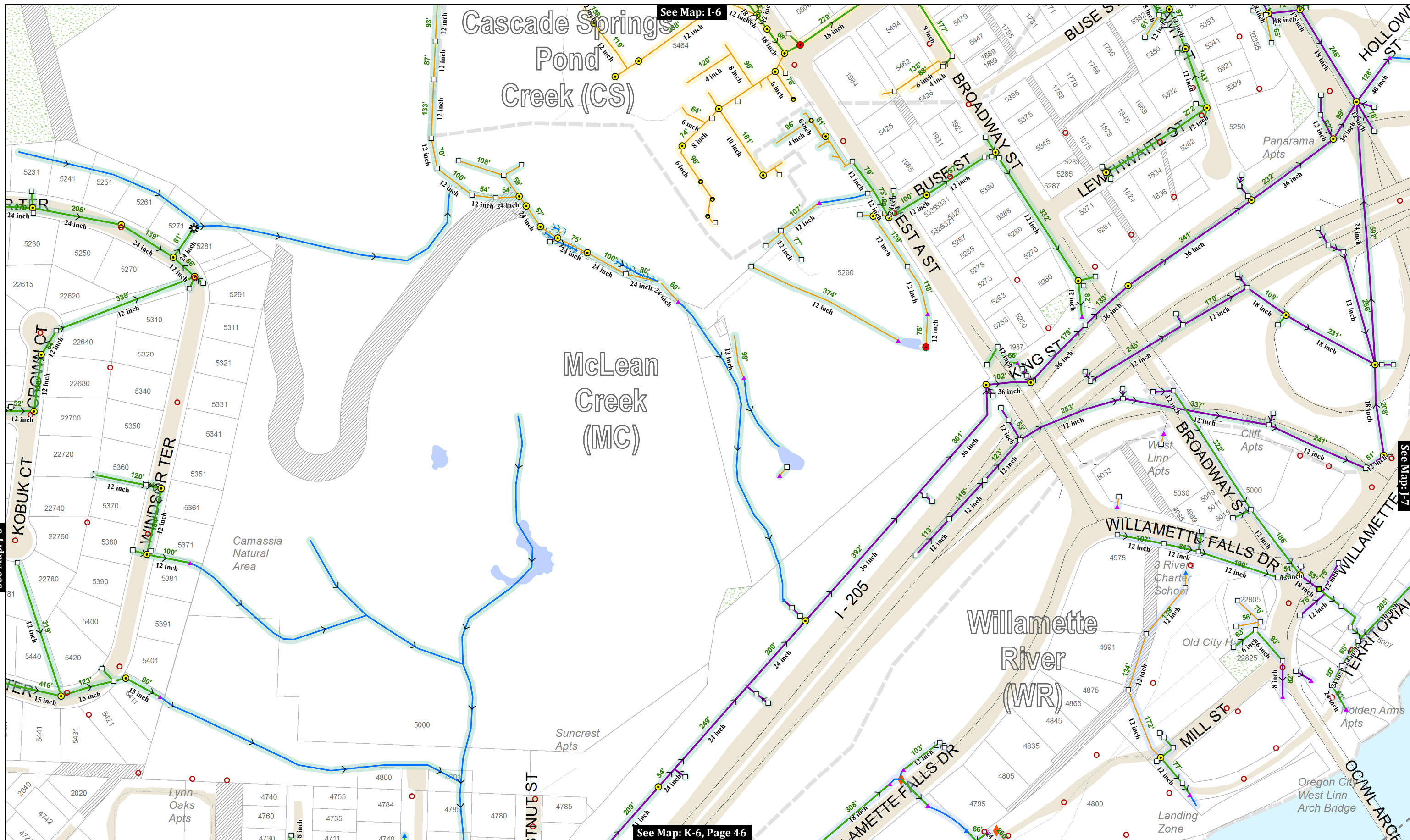
Map Legend

Storm Pipe	Ditch or Creek	Sanitary Sewer Manhole	Stormwater Manhole	Cleanout	Dissipator
County Storm Pipe	Private or Lateral	Pollution Control MH	Catch Basin	Storm Vault	Inlet Structure
ODOT Storm Pipe	Detention Tanks	Ditch Inlet		Storm Filter	Outfall
				Bubbler	Flow Direction always field verified

Swales and Raingardens	Public Ponds	Private Ponds
City Limits	Unimp. ROW	City-Owned Property

Key Map

0 100 200 Feet



This product is for informational purposes and may not have been prepared for, or be suitable for legal, engineering, or surveying purposes. Users of this information should review or consult the primary data and information sources to ascertain the usability of the information.

MAP PRODUCED BY WEST LINN GIS
 APRIL 2018
 Map Created: 4/2/2018
 Sewer System Mapping Last Updated: Spring 2017
 GIS Data Coordinate System:
 NAD 1983 HARN StatePlane Oregon North FIPS 3601 Feet Intl
 GIS\STORMWATER_2\STORMWATER_CLEANING_MAPS\STORMWATER_CLEANING_MAP_SERIES_201803.MXD | KAHA

Map Legend

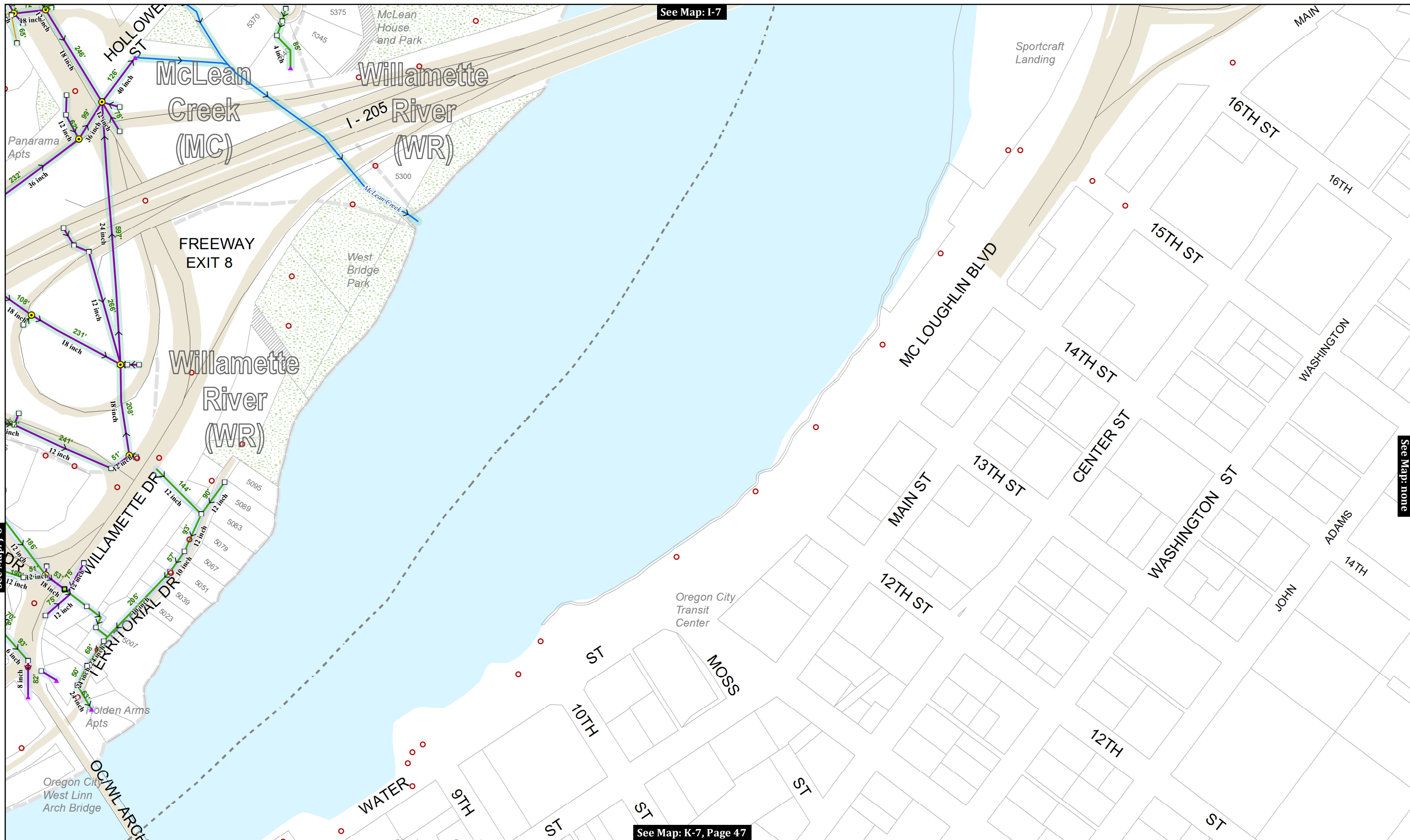
- Storm Pipe
- County Storm Pipe
- ODOT Storm Pipe
- Ditch or Creek
- Private or Lateral
- Detention Tanks
- Sanitary Sewer Manhole
- Stormwater Manhole
- Pollution Control MH
- Catch Basin
- Ditch Inlet
- Cleanout
- Storm Vault
- ★ Storm Filter
- ⊗ Bubbler
- ✱ Dissipator
- ▲ Inlet Structure
- ▲ Outfall
- > Flow Direction always field verified

Public Ponds Private Ponds Swales and Raingardens City Limits Unimp. ROW City-Owned Property

Key Map

0 100 200 Feet

J-6



See Map: I-7

See Map: J-6

See Map: none

See Map: K-7, Page 47

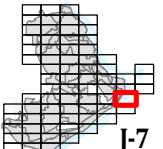
This product is for informational purposes and may not have been prepared for, or be suitable for legal, engineering, or surveying purposes. Users of this information should review or consult the primary data and information sources to ascertain the usability of the information.

MAP PRODUCED BY WEST LINN GIS
 APRIL 2018
 Map Created: 4/2/2018
 Sewer System Mapping Last Updated: Spring 2017
 GIS Data Coordinate System:
 NAD 1983 HARN StatePlane Oregon North FIPS 3601 Feet Intl
 GIS\STORMWATER_2\STORMWATER_CLEANING_MAPS\STORMWATER_CLEANING_MAP_SERIES_201803.MXD | KAHA

Map Legend

- Storm Pipe
- County Storm Pipe
- ODOT Storm Pipe
- Ditch or Creek
- Private or Lateral
- Detention Tanks
- Sanitary Sewer Manhole
- Stormwater Manhole
- Pollution Control MH
- Catch Basin
- Ditch Inlet
- Cleanout
- Storm Vault
- ★ Storm Filter
- ⊗ Bubbler
- ✱ Dissipator
- ▲ Inlet Structure
- ▲ Outfall
- Flow Direction always field verified
- ~ Public Ponds
- ~ Private Ponds
- ~ Swales and Raingardens
- City Limits
- City-Owned Property
- Unimp. ROW

Key Map



CITY OF WEST LINN
Stormwater System

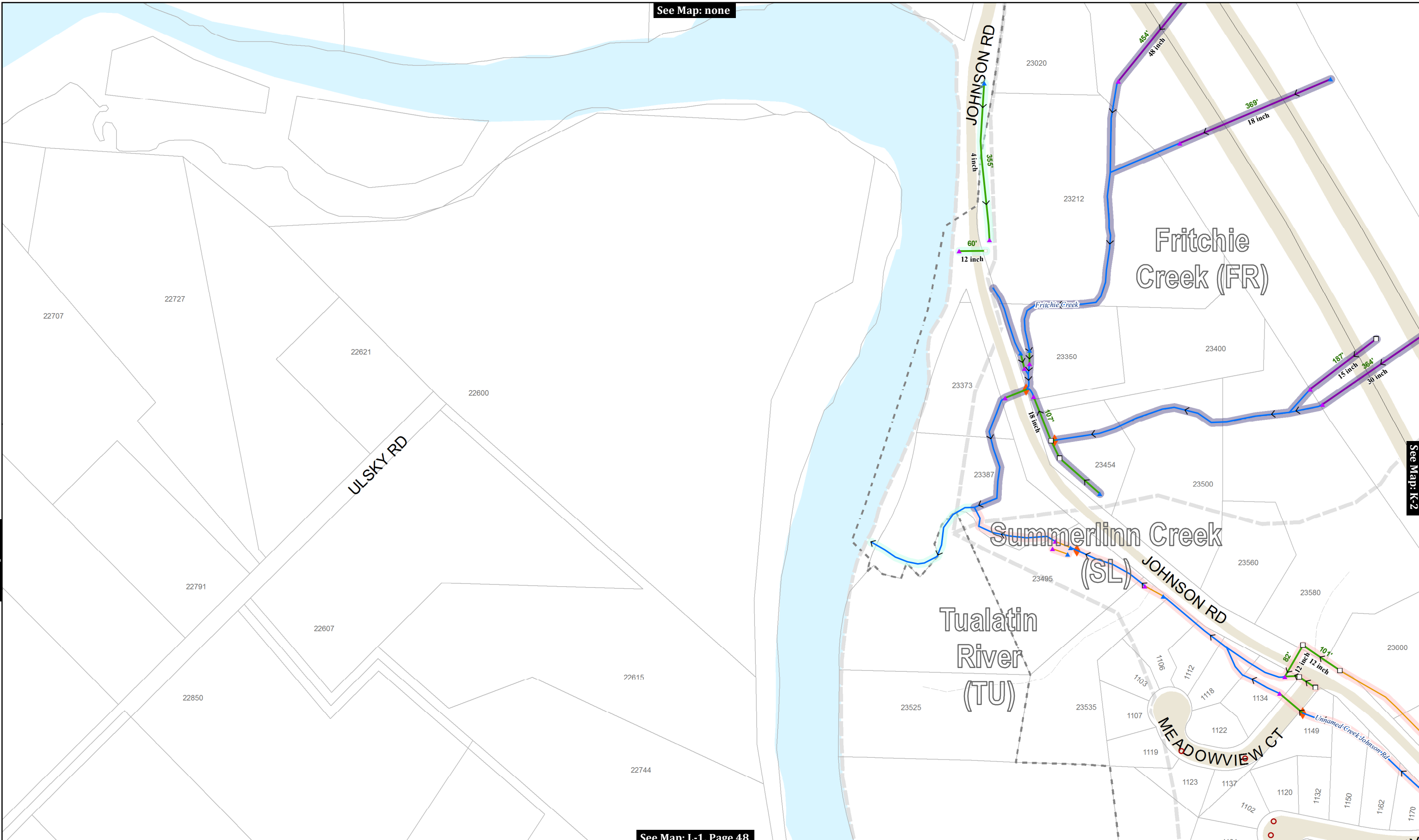
MAP NO.
J-7
 Page 47 of 72

See Map: none

See Map: none

See Map: K-2

See Map: L-1, Page 48



This product is for informational purposes and may not have been prepared for, or be suitable for legal, engineering, or surveying purposes. Users of this information should review or consult the primary data and information sources to ascertain the usability of the information.

MAP PRODUCED BY WEST LINN GIS
APRIL 2018
 Map Created: 4/2/2018
 Sewer System Mapping Last Updated: Spring 2017
 GIS Data Coordinate System:
 NAD 1983 HARN StatePlane Oregon North FIPS 3601 Feet Intl
 GIS\STORMWATER_2\STORMWATER_CLEANING_MAPS\STORMWATER_CLEANING_MAP_SERIES_201803.MXD | KAHA

Map Legend

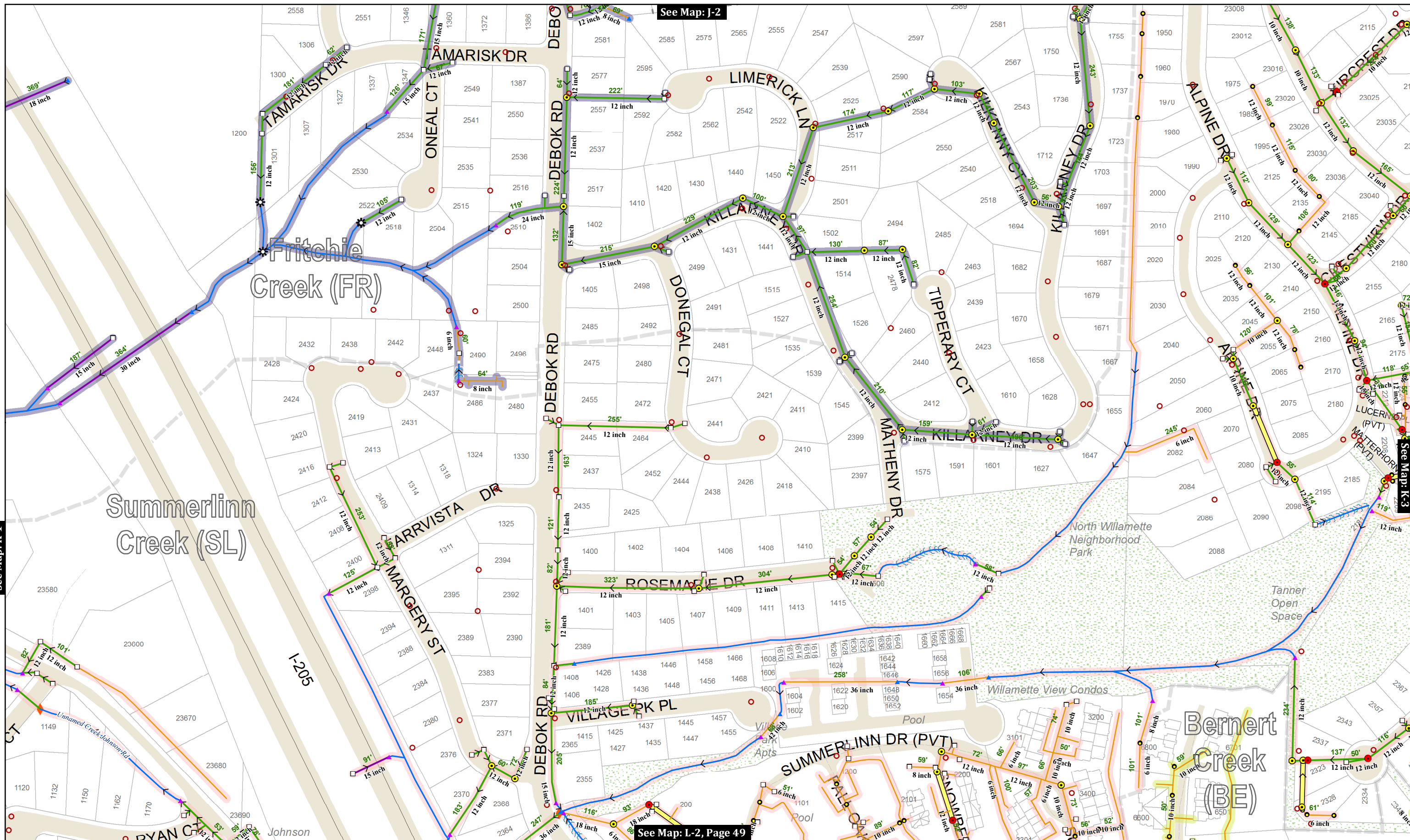
- Storm Pipe
- County Storm Pipe
- ODOT Storm Pipe
- Ditch or Creek
- Private or Lateral
- Detention Tanks

- Sanitary Sewer Manhole
- Stormwater Manhole
- Pollution Control MH
- Catch Basin
- Ditch Inlet
- Cleanout
- Storm Vault
- Storm Filter
- Bubbler
- Dissipator
- Inlet Structure
- Outfall
- Flow Direction always field verify

Public Ponds Private Ponds
 Swales and Raingardens
 City Limits Unimp. ROW
 City-Owned Property

Key Map

0 100 200 Feet



This product is for informational purposes and may not have been prepared for, or be suitable for legal, engineering, or surveying purposes. Users of this information should review or consult the primary data and information sources to ascertain the usability of the information.

MAP PRODUCED BY WEST LINN GIS
 APRIL 2018
 Map Created: 4/2/2018
 Sewer System Mapping Last Updated: Spring 2017
 GIS Data Coordinate System:
 NAD 1983 HARN StatePlane Oregon North FIPS 3601 Feet Intl
 GIS\STORMWATER_2\STORMWATER_CLEANING_MAPS\STORMWATER_CLEANING_MAP_SERIES_201803.MXD | KAHA

Map Legend

- Storm Pipe
- County Storm Pipe
- ODOT Storm Pipe
- Ditch or Creek
- Private or Lateral
- Detention Tanks
- Sanitary Sewer Manhole
- Stormwater Manhole
- Pollution Control MH
- Catch Basin
- Ditch Inlet
- Cleanout
- Storm Vault
- ★ Storm Filter
- Bubbler
- ★ Dissipator
- ▲ Inlet Structure
- ▲ Outfall
- > Flow Direction always field verified
- ~ Public Ponds
- ~ Private Ponds
- ~ Swales and Raingardens
- City Limits
- City-Owned Property
- Unimp. ROW

Key Map

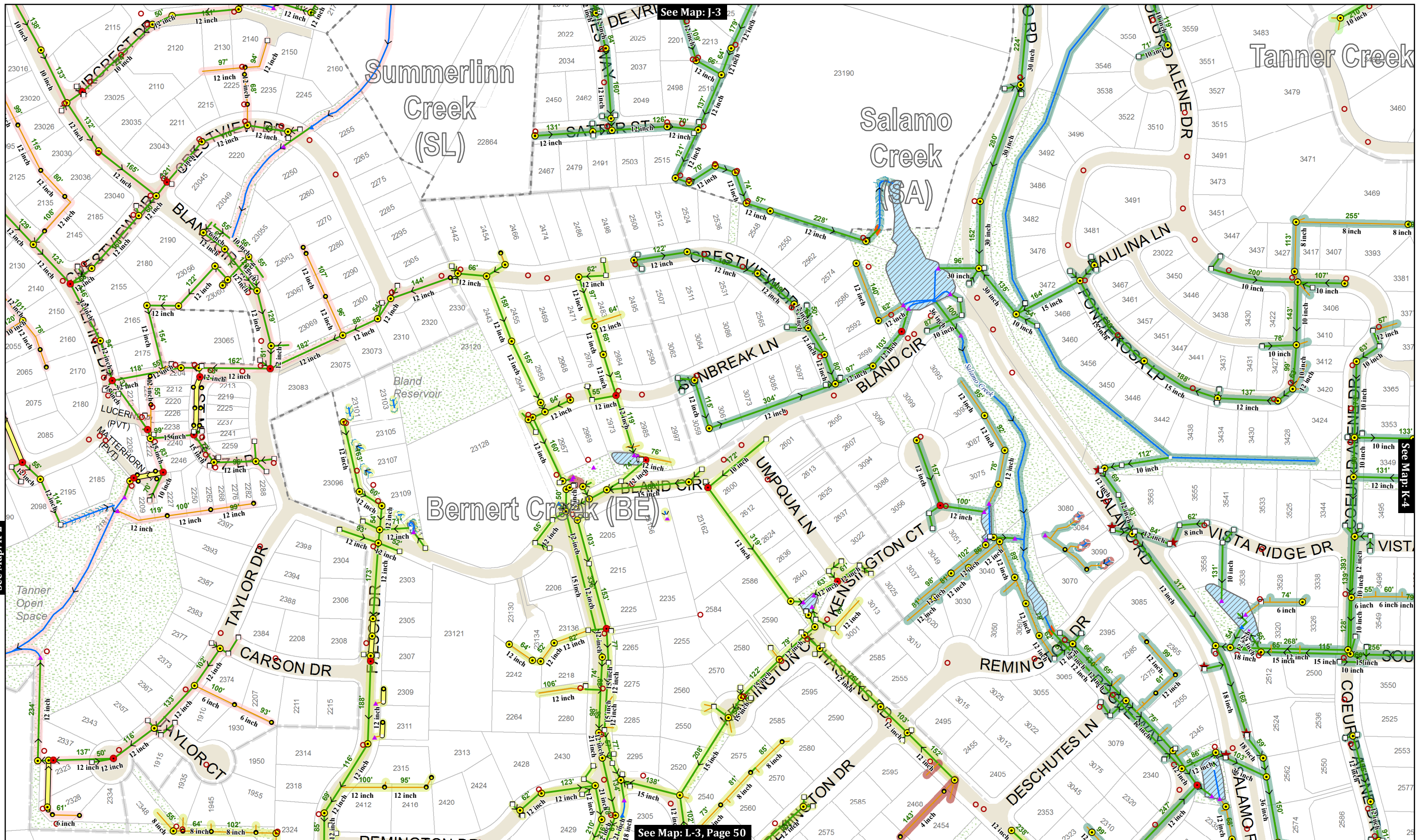
0 100 200 Feet

CITY OF WEST LINN

Stormwater System

MAP NO. **K-2**

Page 49 of 72



See Map: K-2

See Map: K-4

This product is for informational purposes and may not have been prepared for, or be suitable for legal, engineering, or surveying purposes. Users of this information should review or consult the primary data and information sources to ascertain the usability of the information.

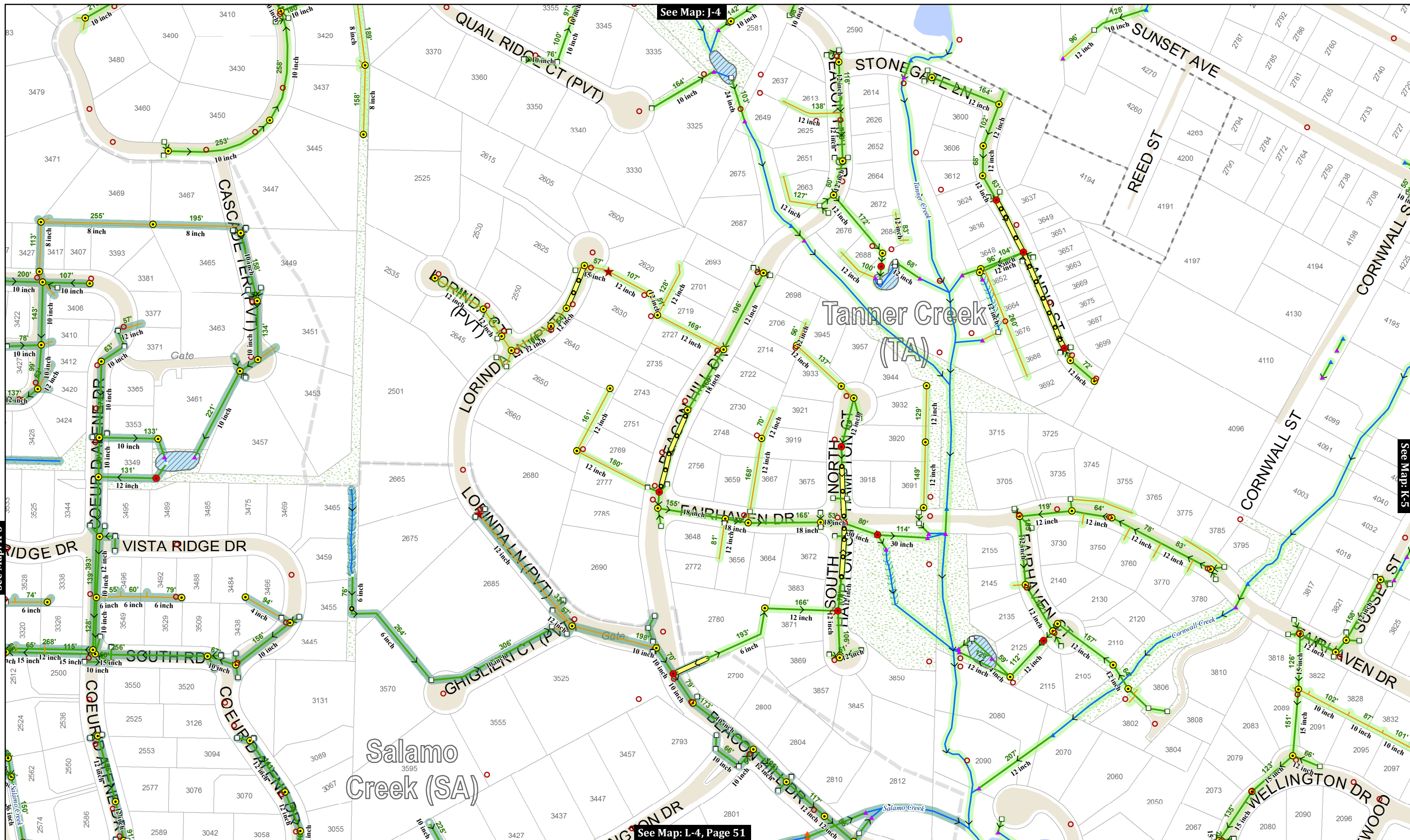
MAP PRODUCED BY WEST LINN GIS
 APRIL 2018
 Map Created: 4/2/2018
 Sewer System Mapping Last Updated: Spring 2017
 GIS Data Coordinate System:
 NAD 1983 HARN StatePlane Oregon North FIPS 3601 Feet Intl
 GIS\STORMWATER_2\STORMWATER_CLEANING_MAPS\STORMWATER_CLEANING_MAP_SERIES_201803.MXD | KAHA

Map Legend

- Storm Pipe
- County Storm Pipe
- ODOT Storm Pipe
- Ditch or Creek
- Private or Lateral
- Detention Tanks
- Sanitary Sewer Manhole
- Stormwater Manhole
- Pollution Control MH
- Catch Basin
- Ditch Inlet
- Cleanout
- Storm Vault
- ★ Storm Filter
- Bubbler
- ✱ Dissipator
- ▲ Inlet Structure
- ▲ Outfall
- Flow Direction always field verified
- ▭ Public Ponds
- ▭ Private Ponds
- ▭ Swales and Raingardens
- City Limits
- City-Owned Property
- Unimp. ROW

Key Map





See Map: K-3

See Map: J-4

See Map: K-5

See Map: L-4, Page 51

This product is for informational purposes and may not have been prepared for, or be suitable for legal, engineering, or surveying purposes. Users of this information should review or consult the primary data and information sources to ascertain the usability of the information.

MAP PRODUCED BY WEST LINN GIS
 APRIL 2018
 Map Created: 4/2/2018
 Sewer System Mapping Last Updated: Spring 2017
 GIS Data Coordinate System:
 NAD 1983 HARN StatePlane Oregon North FIPS 3601 Feet Intl
 GIS\STORMWATER_2\STORMWATER_CLEANING_MAPS\STORMWATER_CLEANING_MAP_SERIES_201803.MXD | KAHA

Map Legend

- Storm Pipe
- County Storm Pipe
- ODOT Storm Pipe
- Ditch or Creek
- Private or Lateral
- Detention Tanks
- Sanitary Sewer Manhole
- Stormwater Manhole
- Pollution Control MH
- Catch Basin
- Ditch Inlet
- Cleanout
- Storm Vault
- ★ Storm Filter
- Bubbler
- ✱ Dissipator
- ▲ Inlet Structure
- ▲ Outfall
- > Flow Direction always field verified

- Public Ponds
- Private Ponds
- Swales and Raingardens
- City Limits
- City-Owned Property
- Unimp. ROW

Key Map

0 100 200 Feet

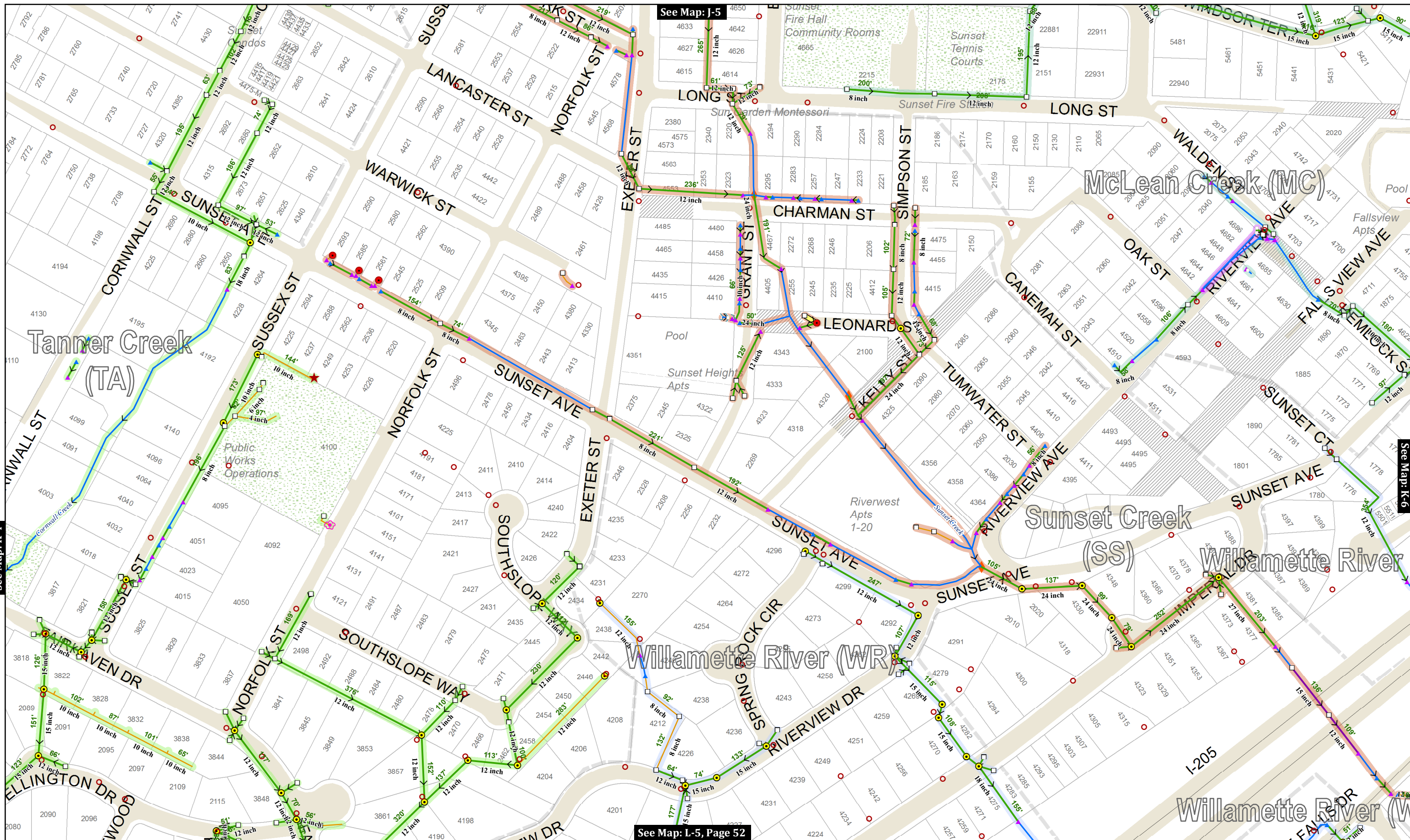
K-4

CITY OF WEST LINN

Stormwater System

MAP NO. **K-4**

Page 51 of 72



See Map: K-4

See Map: J-5

See Map: K-6

See Map: L-5, Page 52

This product is for informational purposes and may not have been prepared for, or be suitable for legal, engineering, or surveying purposes. Users of this information should review or consult the primary data and information sources to ascertain the usability of the information.

MAP PRODUCED BY WEST LINN GIS
 APRIL 2018
 Map Created: 4/2/2018
 Sewer System Mapping Last Updated: Spring 2017
 GIS Data Coordinate System:
 NAD 1983 HARN StatePlane Oregon North FIPS 3601 Feet Intl
 GIS\STORMWATER_2\STORMWATER_CLEANING_MAPS\STORMWATER_CLEANING_MAP_SERIES_201803.MXD | KAHA

Map Legend

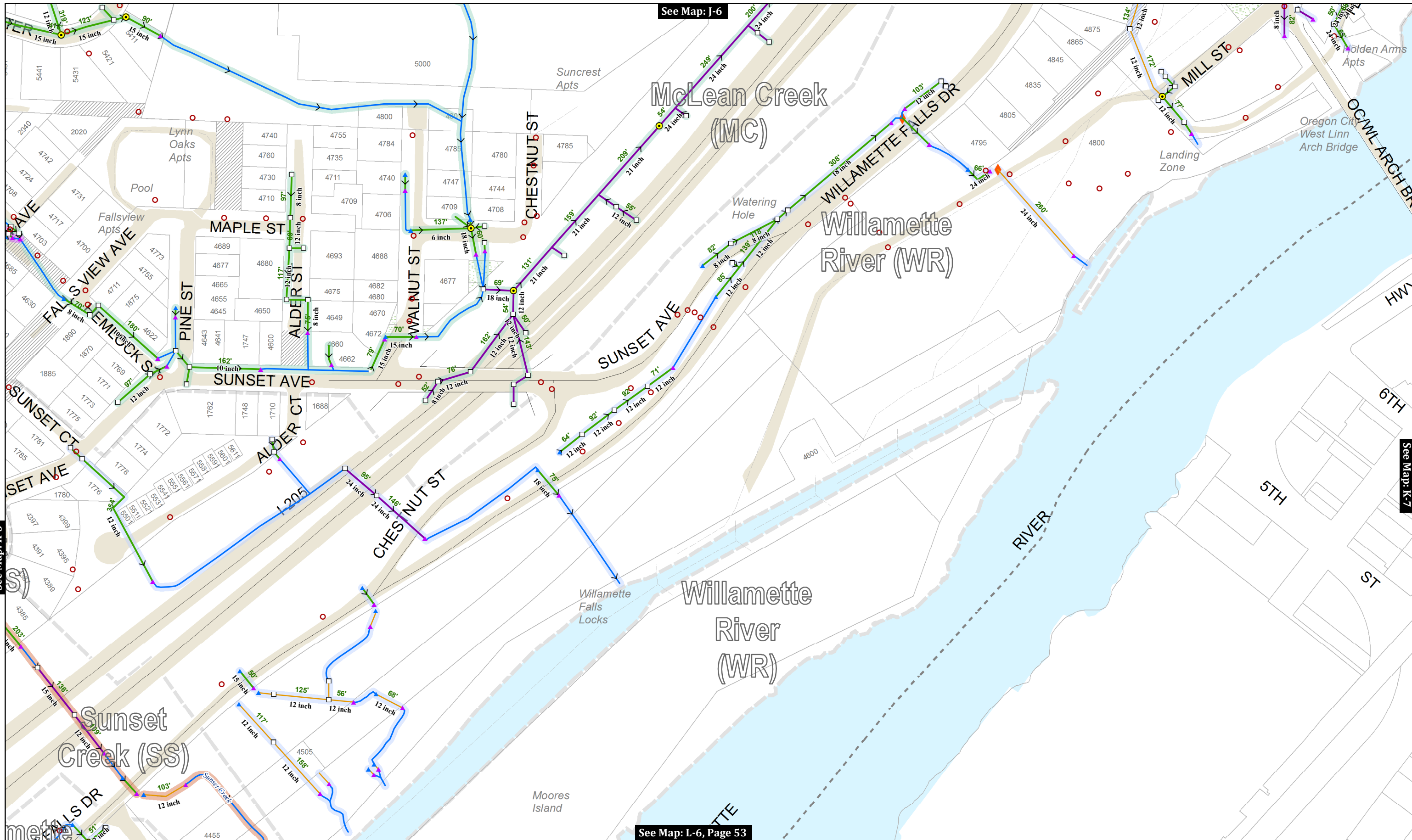
- Storm Pipe
- County Storm Pipe
- ODOT Storm Pipe
- Ditch or Creek
- Private or Lateral
- Detention Tanks
- Sanitary Sewer Manhole
- Stormwater Manhole
- Pollution Control MH
- Catch Basin
- Ditch Inlet
- Cleanout
- Storm Vault
- ★ Storm Filter
- Bubbler
- ✱ Dissipator
- ▲ Inlet Structure
- ▲ Outfall
- > Flow Direction always field verified

- ~ Public Ponds
- ~ Private Ponds
- ~ Swales and Raingardens
- City Limits
- City-Owned Property
- Unimp. ROW

Key Map

0 100 200 Feet

MAP NO. **K-5**



See Map: J-6

See Map: K-7

See Map: K-5

See Map: L-6, Page 53

This product is for informational purposes and may not have been prepared for, or be suitable for legal, engineering, or surveying purposes. Users of this information should review or consult the primary data and information sources to ascertain the usability of the information.

MAP PRODUCED BY WEST LINN GIS
 APRIL 2018
 Map Created: 4/2/2018
 Sewer System Mapping Last Updated: Spring 2017
 GIS Data Coordinate System:
 NAD 1983 HARN StatePlane Oregon North FIPS 3601 Feet Intl
 GIS\STORMWATER_2\STORMWATER_CLEANING_MAPS\STORMWATER_CLEANING_MAP_SERIES_201803.MXD | KAHA

Map Legend

- | | | | | | | | |
|-------------------|--------------------|------------------------|--------------------------------------|-------------|-----------------|------------------------|---------------------|
| Storm Pipe | Ditch or Creek | Sanitary Sewer Manhole | Stormwater Manhole | Cleanout | Dissipator | Public Ponds | Private Ponds |
| County Storm Pipe | Private or Lateral | Pollution Control MH | Catch Basin | Storm Vault | Inlet Structure | Swales and Raingardens | Unimp. ROW |
| ODOT Storm Pipe | Detention Tanks | Ditch Inlet | Storm Filter | Bubbler | Outfall | City Limits | City-Owned Property |
| | | | Flow Direction always field verified | | | | |

Key Map

0 100 200 Feet

MAP NO. **K-6**

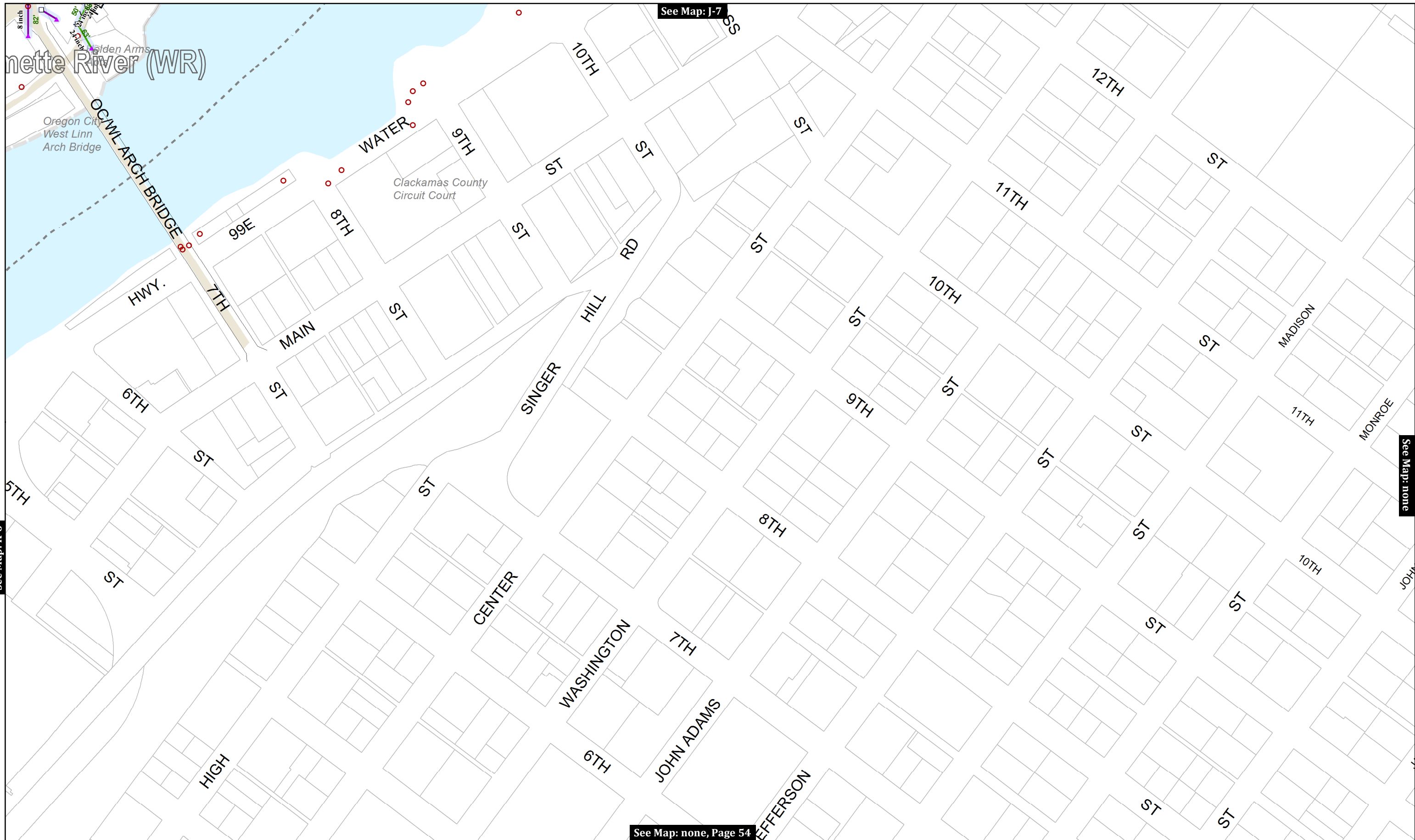
Page 53 of 72

CITY OF WEST LINN

Stormwater System

MAP NO. **K-6**

Page 53 of 72



See Map: J-7

See Map: K-6

See Map: none

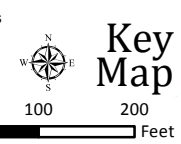
See Map: none, Page 54

This product is for informational purposes and may not have been prepared for, or be suitable for legal, engineering, or surveying purposes. Users of this information should review or consult the primary data and information sources to ascertain the usability of the information.

MAP PRODUCED BY WEST LINN GIS
 APRIL 2018
 Map Created: 4/2/2018
 Sewer System Mapping Last Updated: Spring 2017
 GIS Data Coordinate System:
 NAD 1983 HARN StatePlane Oregon North FIPS 3601 Feet Intl
 GIS\STORMWATER_2\STORMWATER_CLEANING_MAPS\STORMWATER_CLEANING_MAP_SERIES_201803.MXD | KAHA

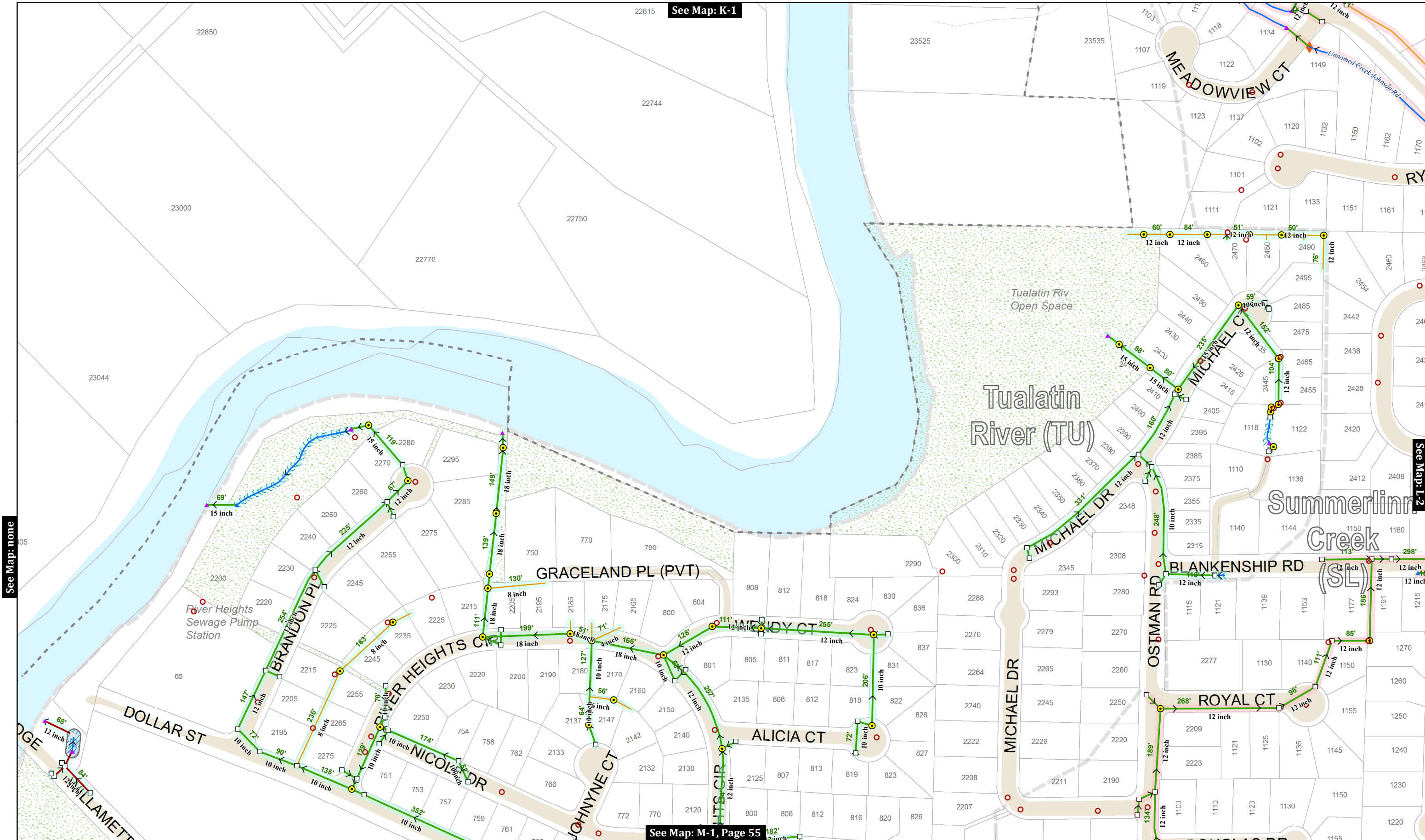
Map Legend

- Storm Pipe
- County Storm Pipe
- ODOT Storm Pipe
- Ditch or Creek
- Private or Lateral
- Detention Tanks
- Sanitary Sewer Manhole
- Stormwater Manhole
- Pollution Control MH
- Catch Basin
- Ditch Inlet
- Cleanout
- Storm Vault
- Storm Filter
- Bubbler
- Dissipator
- Inlet Structure
- Outfall
- Flow Direction *always field verify*
- Public Ponds
- Private Ponds
- Swales and Raingardens
- City Limits
- City-Owned Property
- Unimp. ROW



CITY OF WEST LINN
Stormwater System

MAP NO.
K-7
 Page 54 of 72



See Map: K-1

See Map: L-2

See Map: none

See Map: M-1, Page 55

This product is for informational purposes and may not have been prepared for, or be suitable for legal, engineering, or surveying purposes. Users of this information should review or consult the primary data and information sources to ascertain the usability of the information.

MAP PRODUCED BY WEST LINN GIS
 APRIL 2018
 Map Created: 4/2/2018
 Sewer System Mapping Last Updated: Spring 2017
 GIS Data Coordinate System:
 NAD 1983 HARN StatePlane Oregon North FIPS 3601 Feet Intl
 GIS\STORMWATER_2\STORMWATER_CLEANING_MAPS\STORMWATER_CLEANING_MAP_SERIES_201803.MXD | KAHA

Map Legend

- Storm Pipe
- County Storm Pipe
- ODOT Storm Pipe
- Ditch or Creek
- Private or Lateral
- Detention Tanks
- Sanitary Sewer Manhole
- Stormwater Manhole
- Pollution Control MH
- Catch Basin
- Ditch Inlet
- Cleanout
- Storm Vault
- ★ Storm Filter
- Bubbler
- ✱ Dissipator
- ▲ Inlet Structure
- ▲ Outfall
- > Flow Direction always field verified

- Public Ponds
- Private Ponds
- ~ Swales and Raingardens
- City Limits
- Unimp. ROW
- City-Owned Property

Key Map

0 100 200 Feet

L-1



See Map: L-1

See Map: L-3

This product is for informational purposes and may not have been prepared for, or be suitable for legal, engineering, or surveying purposes. Users of this information should review or consult the primary data and information sources to ascertain the usability of the information.

MAP PRODUCED BY WEST LINN GIS
 APRIL 2018
 Map Created: 4/2/2018
 Sewer System Mapping Last Updated: Spring 2017
 GIS Data Coordinate System:
 NAD 1983 HARN StatePlane Oregon North FIPS 3601 Feet Intl
 GIS\STORMWATER_2\STORMWATER_CLEANING_MAPS\STORMWATER_CLEANING_MAP_SERIES_201803.MXD | KAHA

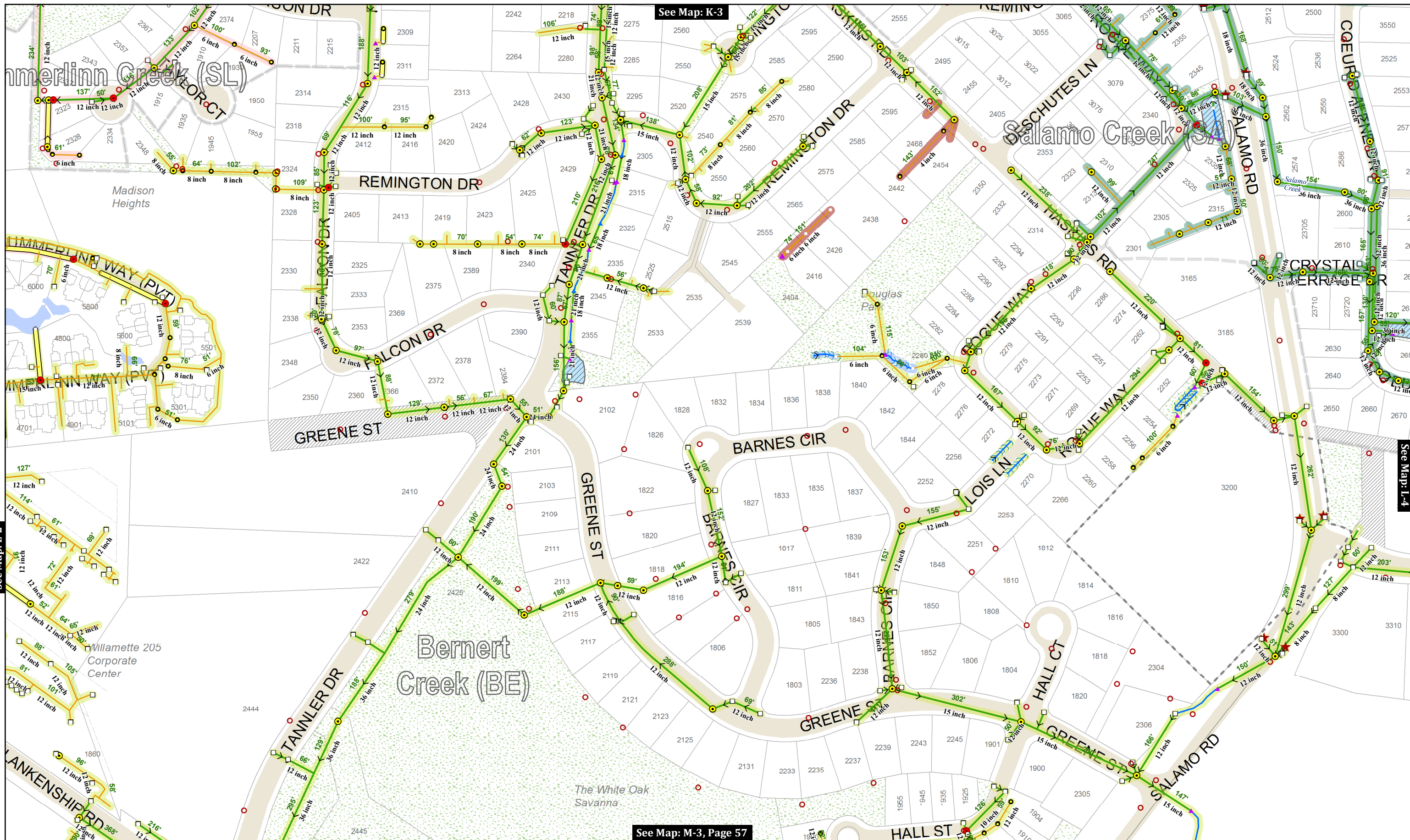
Map Legend

Storm Pipe	Ditch or Creek	Sanitary Sewer Manhole	Stormwater Manhole	Dissipator	Public Ponds	Private Ponds
County Storm Pipe	Private or Lateral	Pollution Control MH	Storm Vault	Inlet Structure	Swales and Raingardens	Unimp. ROW
ODOT Storm Pipe	Detention Tanks	Catch Basin	Storm Filter	Outfall	City Limits	City-Owned Property
		Ditch Inlet	Bubbler	Flow Direction always field verified		

Key Map

0 100 200 Feet

CITY OF WEST LINN
Stormwater System
 MAP NO. **L-2**
 Page 56 of 72



See Map: K-3

See Map: L-4

See Map: M-3, Page 57

See Map: L-2

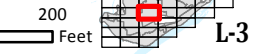
This product is for informational purposes and may not have been prepared for, or be suitable for legal, engineering, or surveying purposes. Users of this information should review or consult the primary data and information sources to ascertain the usability of the information.

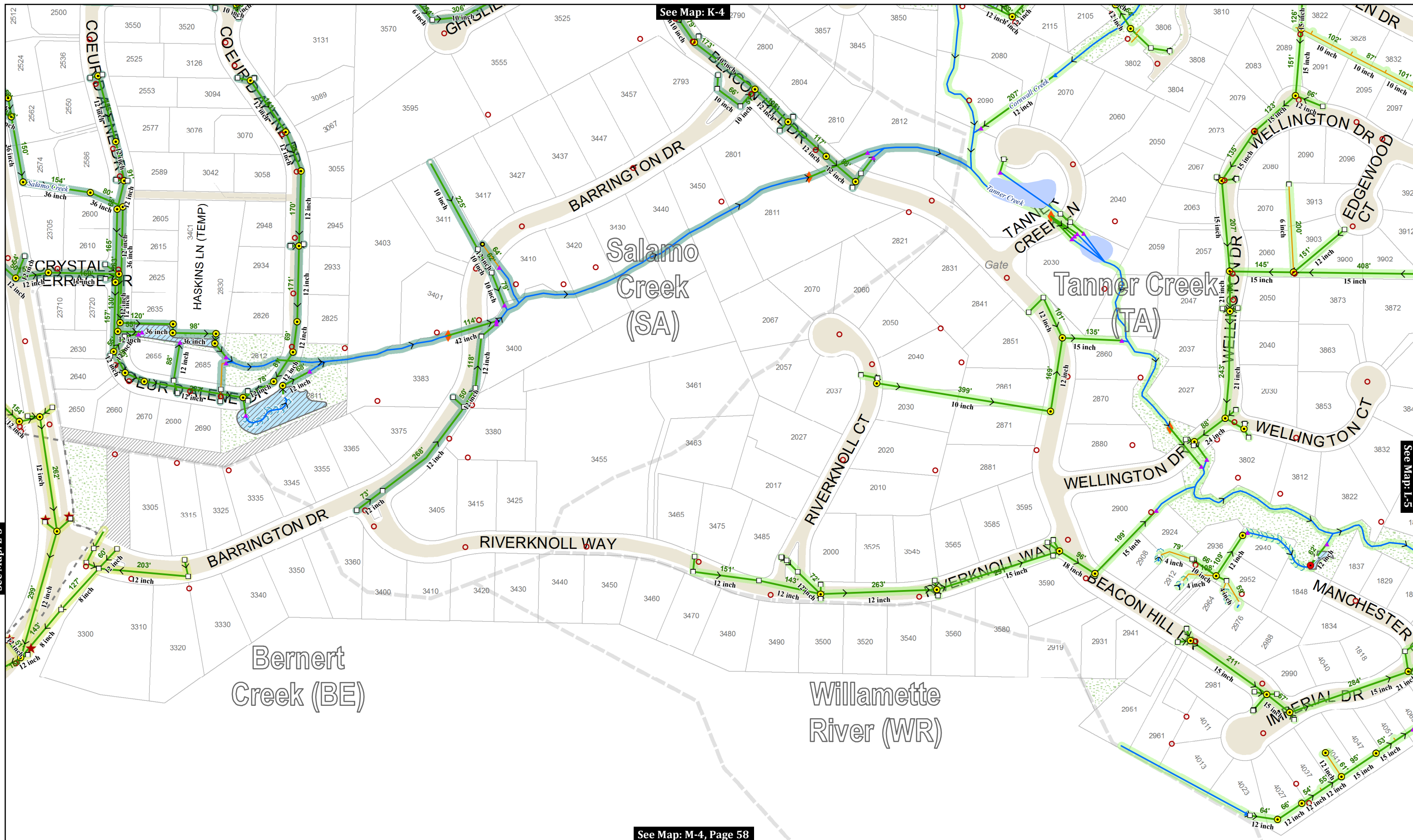
MAP PRODUCED BY WEST LINN GIS
 APRIL 2018
 Map Created: 4/2/2018
 Sewer System Mapping Last Updated: Spring 2017
 GIS Data Coordinate System:
 NAD 1983 HARN StatePlane Oregon North FIPS 3601 Feet Intl
 GIS\STORMWATER_2\STORMWATER_CLEANING_MAPS\STORMWATER_CLEANING_MAP_SERIES_201803.MXD | KAHA

Map Legend

- Storm Pipe
- County Storm Pipe
- ODOT Storm Pipe
- Ditch or Creek
- Private or Lateral
- Detention Tanks
- Sanitary Sewer Manhole
- Stormwater Manhole
- Pollution Control MH
- Catch Basin
- Ditch Inlet
- Cleanout
- Storm Vault
- ★ Storm Filter
- Bubbler
- ✱ Dissipator
- ▲ Inlet Structure
- ▲ Outfall
- Flow Direction always field verified
- ☁ Public Ponds
- ☁ Private Ponds
- ☁ Swales and Rain Gardens
- City Limits
- City-Owned Property
- Unimp. ROW

Key Map





See Map: L-3

See Map: K-4

See Map: L-5

See Map: M-4, Page 58

This product is for informational purposes and may not have been prepared for, or be suitable for legal, engineering, or surveying purposes. Users of this information should review or consult the primary data and information sources to ascertain the usability of the information.

MAP PRODUCED BY WEST LINN GIS
 APRIL 2018
 Map Created: 4/2/2018
 Sewer System Mapping Last Updated: Spring 2017
 GIS Data Coordinate System:
 NAD 1983 HARN StatePlane Oregon North FIPS 3601 Feet Intl
 GIS\STORMWATER_2\STORMWATER_CLEANING_MAPS\STORMWATER_CLEANING_MAP_SERIES_201803.MXD | KAHA

Map Legend

- Storm Pipe
- County Storm Pipe
- ODOT Storm Pipe
- Ditch or Creek
- Private or Lateral
- Detention Tanks
- Sanitary Sewer Manhole
- Stormwater Manhole
- Pollution Control MH
- Catch Basin
- Ditch Inlet
- Cleanout
- Storm Vault
- ★ Storm Filter
- Bubbler
- ✱ Dissipator
- ▲ Inlet Structure
- ▲ Outfall
- > Flow Direction always field verified

- ~ Public Ponds
- ~ Private Ponds
- ~ Swales and Raingardens
- City Limits
- City-Owned Property
- Unimp. ROW

Key Map

0 100 200 Feet

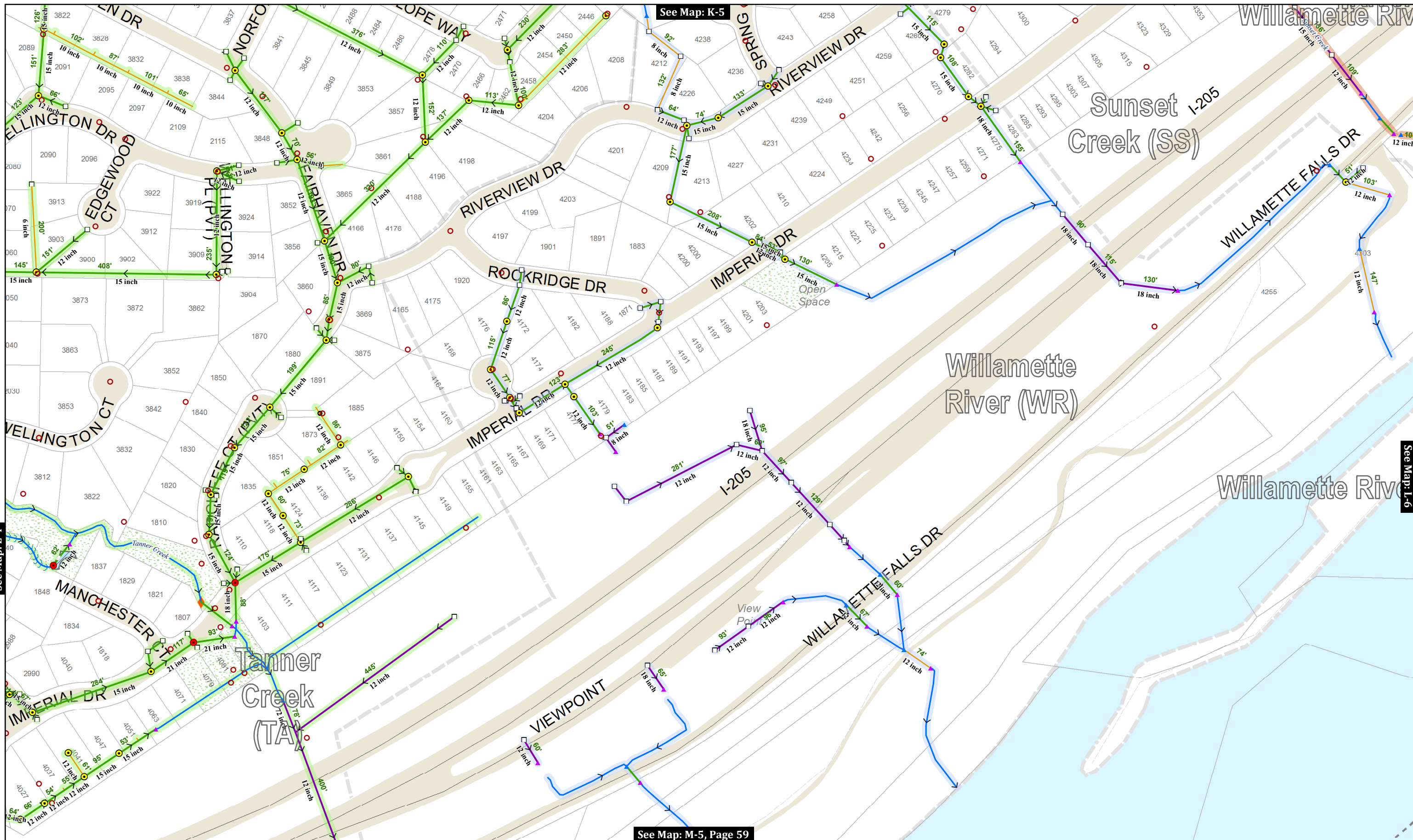
MAP NO. **L-4**

CITY OF WEST LINN

Stormwater System

MAP NO. **L-4**

Page 58 of 72



See Map L-4

See Map: K-5

See Map L-6

See Map: M-5, Page 59

This product is for informational purposes and may not have been prepared for, or be suitable for legal, engineering, or surveying purposes. Users of this information should review or consult the primary data and information sources to ascertain the usability of the information.

MAP PRODUCED BY WEST LINN GIS
 APRIL 2018
 Map Created: 4/2/2018
 Sewer System Mapping Last Updated: Spring 2017
 GIS Data Coordinate System:
 NAD 1983 HARN StatePlane Oregon North FIPS 3601 Feet Intl
 GIS\STORMWATER_2\STORMWATER_CLEANING_MAPS\STORMWATER_CLEANING_MAP_SERIES_201803.MXD | KAHA

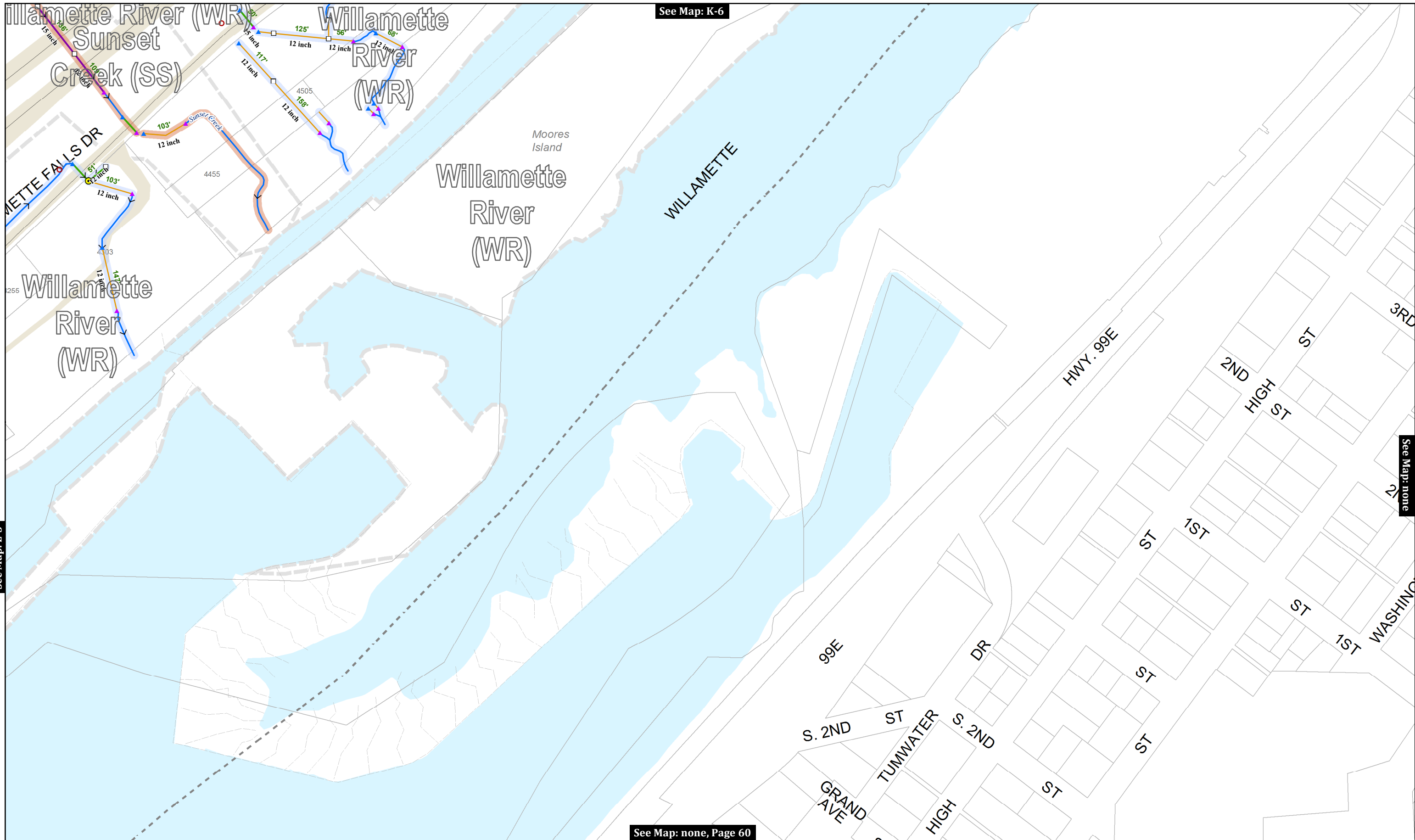
Map Legend

- Storm Pipe
- County Storm Pipe
- ODOT Storm Pipe
- Ditch or Creek
- Private or Lateral
- Detention Tanks
- Sanitary Sewer Manhole
- Stormwater Manhole
- Pollution Control MH
- Catch Basin
- Ditch Inlet
- Cleanout
- Storm Vault
- ★ Storm Filter
- Bubbler
- ✱ Dissipator
- ▲ Inlet Structure
- ▲ Outfall
- Flow Direction always field verified

Public Ponds Private Ponds
 Swales and Raingardens
 City Limits
 City-Owned Property
 Unimp. ROW

Key Map

0 100 200 Feet



See Map: L-5

See Map: none

This product is for informational purposes and may not have been prepared for, or be suitable for legal, engineering, or surveying purposes. Users of this information should review or consult the primary data and information sources to ascertain the usability of the information.

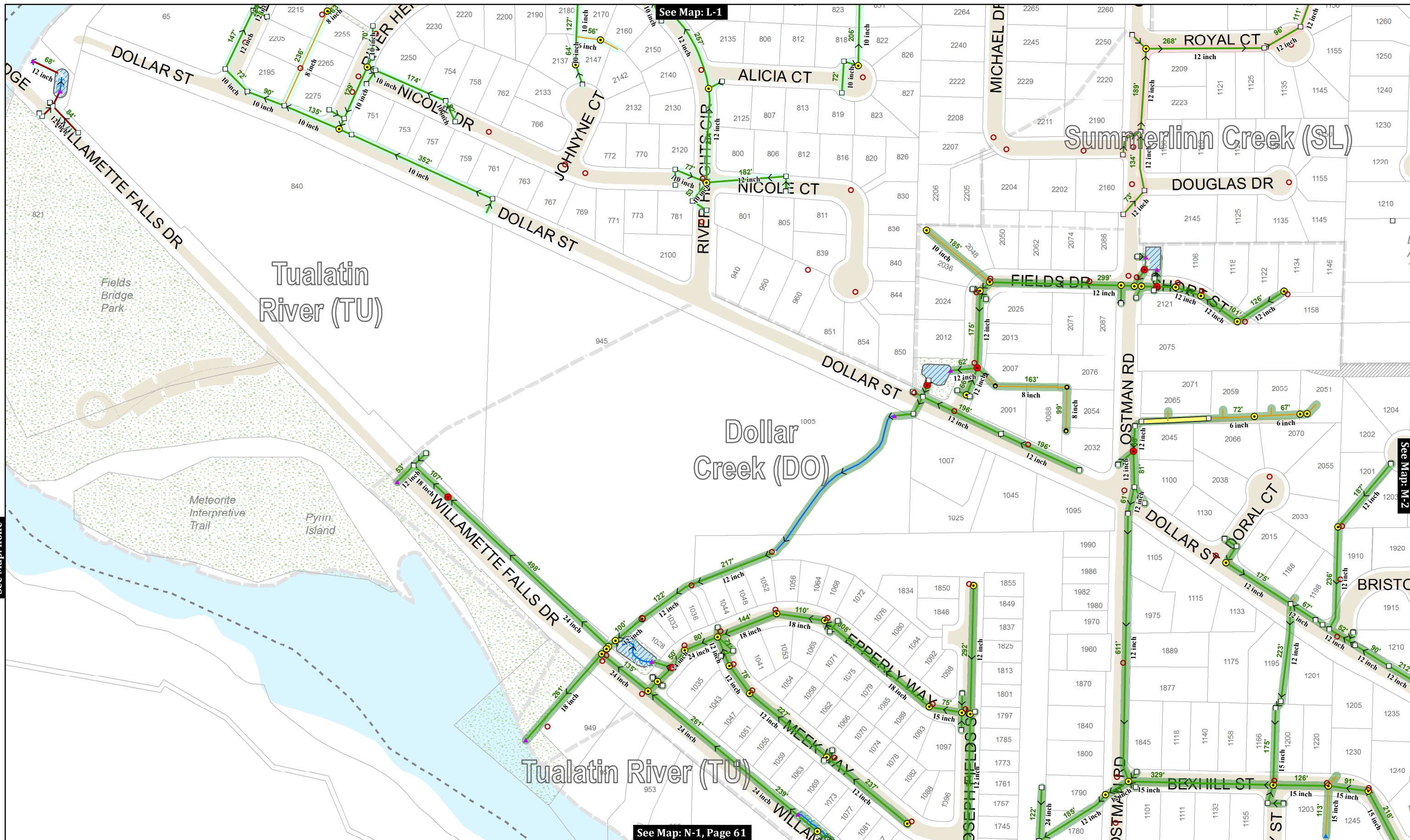
MAP PRODUCED BY WEST LINN GIS
 APRIL 2018
 Map Created: 4/2/2018
 Sewer System Mapping Last Updated: Spring 2017
 GIS Data Coordinate System:
 NAD 1983 HARN StatePlane Oregon North FIPS 3601 Feet Intl
 GIS\STORMWATER_2\STORMWATER_CLEANING_MAPS\STORMWATER_CLEANING_MAP_SERIES_201803.MXD | KAHA

Map Legend

- | | | | | | | | |
|-------------------|--------------------|------------------------|--------------------|--|-----------------|------------------------|---------------------|
| Storm Pipe | Ditch or Creek | Sanitary Sewer Manhole | Stormwater Manhole | Cleanout | Dissipator | Public Ponds | Private Ponds |
| County Storm Pipe | Private or Lateral | Pollution Control MH | Catch Basin | Storm Vault | Inlet Structure | Swales and Raingardens | Unimp. ROW |
| ODOT Storm Pipe | Detention Tanks | Ditch Inlet | Storm Filter | Bubbler | Outfall | City Limits | City-Owned Property |
| | | | | Flow Direction
<i>always field verify</i> | | | |

See Map: none, Page 60





See Map: none

See Map: M-2

This product is for informational purposes and may not have been prepared for, or be suitable for legal, engineering, or surveying purposes. Users of this information should review or consult the primary data and information sources to ascertain the usability of the information.

MAP PRODUCED BY WEST LINN GIS
 APRIL 2018
 Map Created: 4/2/2018
 Sewer System Mapping Last Updated: Spring 2017
 GIS Data Coordinate System:
 NAD 1983 HARN StatePlane Oregon North FIPS 3601 Feet Intl
 GIS\STORMWATER_2\STORMWATER_CLEANING_MAPS\STORMWATER_CLEANING_MAP_SERIES_201803.MXD | KAHA

Map Legend

- Storm Pipe
- County Storm Pipe
- ODOT Storm Pipe
- Ditch or Creek
- Private or Lateral
- Detention Tanks
- Sanitary Sewer Manhole
- Stormwater Manhole
- Pollution Control MH
- Catch Basin
- Ditch Inlet
- Cleanout
- Storm Vault
- ★ Storm Filter
- Bubbler
- ✱ Dissipator
- ▲ Inlet Structure
- ▲ Outfall
- > Flow Direction always field verified

See Map: N-1, Page 61

Key Map

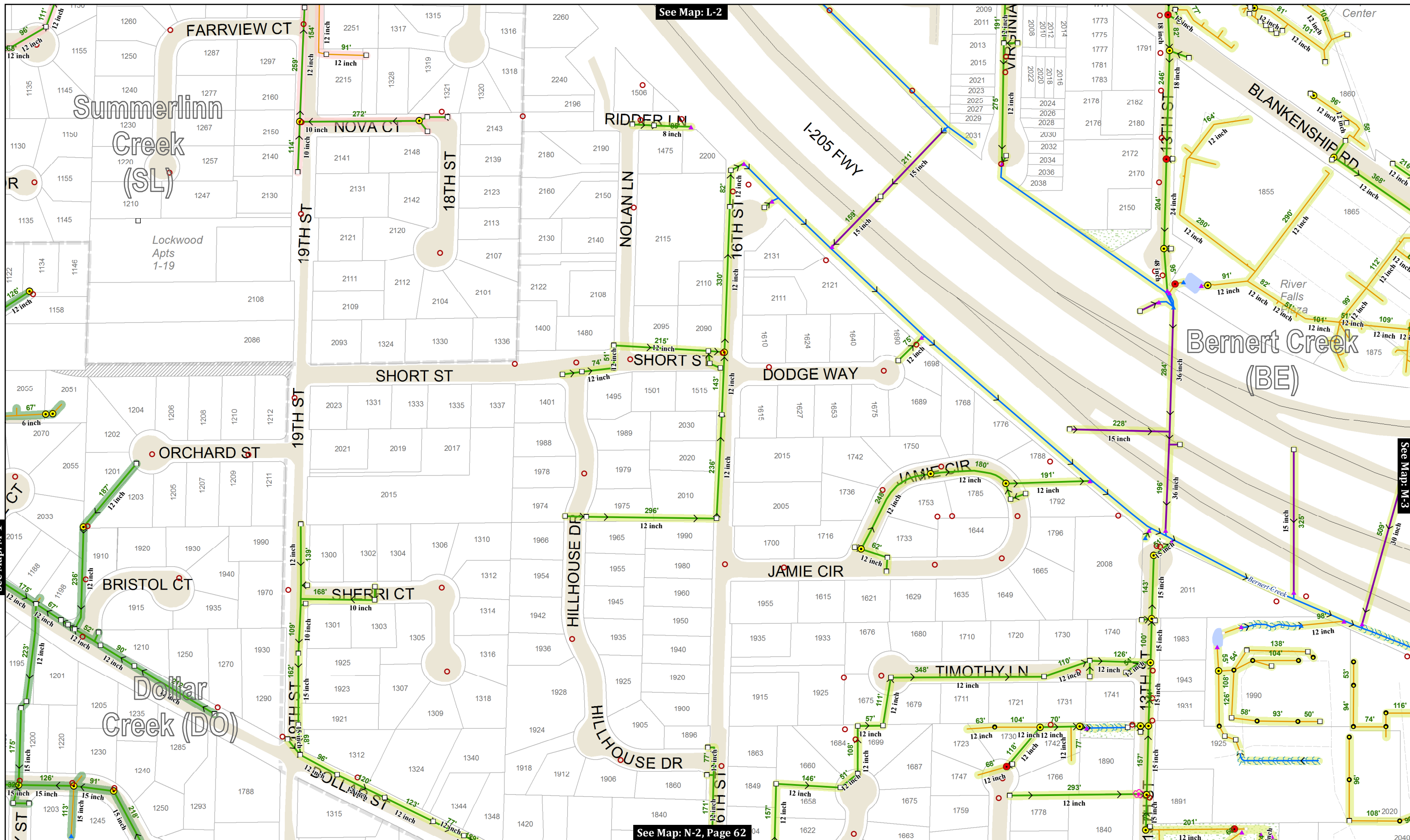
Public Ponds Private Ponds Swales and Raingardens City Limits Unimp. ROW City-Owned Property

0 100 200 Feet

M-1

CITY OF WEST LINN
Stormwater System

MAP NO. **M-1**
 Page 61 of 72



See Map: L-2

See Map: M-3

See Map: M-1

See Map: N-2, Page 62

This product is for informational purposes and may not have been prepared for, or be suitable for legal, engineering, or surveying purposes. Users of this information should review or consult the primary data and information sources to ascertain the usability of the information.

MAP PRODUCED BY WEST LINN GIS
 APRIL 2018
 Map Created: 4/2/2018
 Sewer System Mapping Last Updated: Spring 2017
 GIS Data Coordinate System:
 NAD 1983 HARN StatePlane Oregon North FIPS 3601 Feet Intl
 GIS\STORMWATER_2\STORMWATER_CLEANING_MAPS\STORMWATER_CLEANING_MAP_SERIES_201803.MXD | KAHA

Map Legend

- Storm Pipe
- County Storm Pipe
- ODOT Storm Pipe
- Ditch or Creek
- Private or Lateral
- Detention Tanks

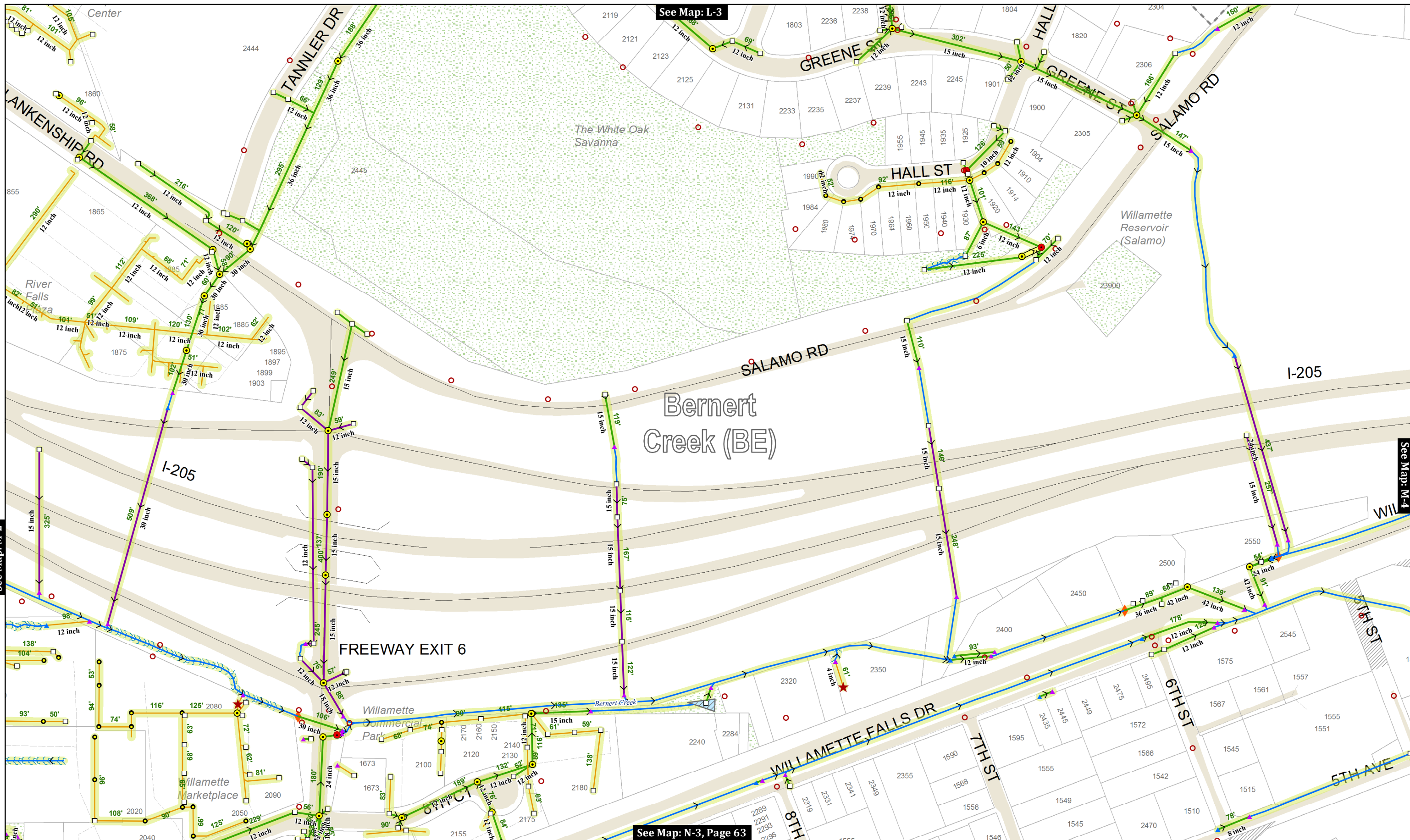
- Sanitary Sewer Manhole
- Stormwater Manhole
- Polution Control MH
- Catch Basin
- Ditch Inlet
- Cleanout
- Storm Vault
- Storm Filter
- Bubbler
- Dissipator
- Inlet Structure
- Outfall
- Flow Direction always field verified

- Public Ponds
- Private Ponds
- Swales and Raingardens
- City Limits
- City-Owned Property
- Unimp. ROW

Key Map

0 100 200 Feet

M-2



See Map: L-3

See Map: M-4

See Map: M-2

See Map: N-3, Page 63

This product is for informational purposes and may not have been prepared for, or be suitable for legal, engineering, or surveying purposes. Users of this information should review or consult the primary data and information sources to ascertain the usability of the information.

MAP PRODUCED BY WEST LINN GIS
 APRIL 2018
 Map Created: 4/2/2018
 Sewer System Mapping Last Updated: Spring 2017
 GIS Data Coordinate System:
 NAD 1983 HARN StatePlane Oregon North FIPS 3601 Feet Intl
 GIS\STORMWATER_2\STORMWATER_CLEANING_MAPS\STORMWATER_CLEANING_MAP_SERIES_201803.MXD | KAHA

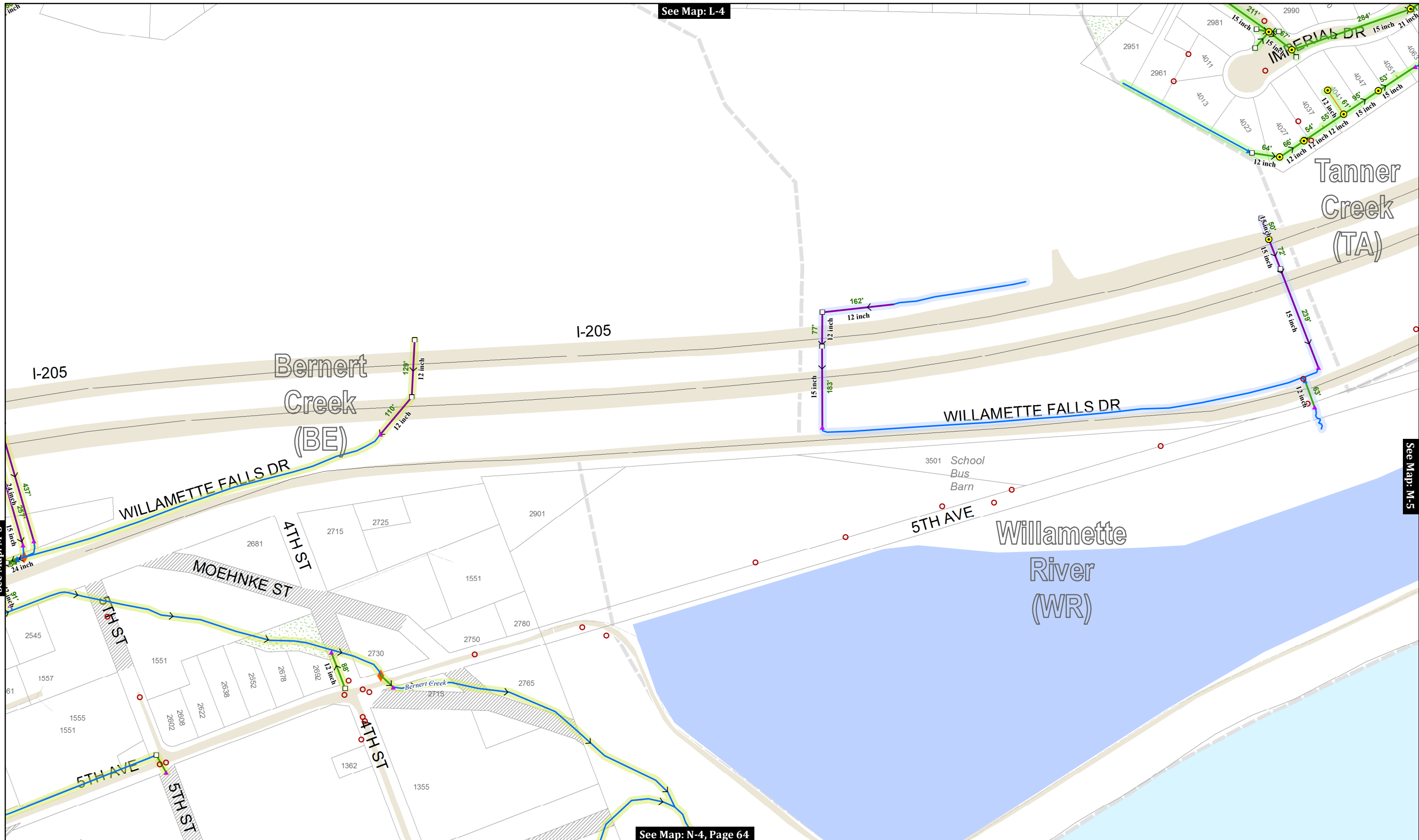
Map Legend

- Storm Pipe
- County Storm Pipe
- ODOT Storm Pipe
- Ditch or Creek
- Private or Lateral
- Detention Tanks
- Sanitary Sewer Manhole
- Stormwater Manhole
- Pollution Control MH
- Catch Basin
- Ditch Inlet
- Cleanout
- Storm Vault
- ★ Storm Filter
- Bubbler
- ✱ Dissipator
- ▲ Inlet Structure
- ▲ Outfall
- > Flow Direction always field verified

- Public Ponds
- Private Ponds
- ~ Swales and Raingardens
- City Limits
- City-Owned Property
- Unimp. ROW

Key Map

0 100 200 Feet



This product is for informational purposes and may not have been prepared for, or be suitable for legal, engineering, or surveying purposes. Users of this information should review or consult the primary data and information sources to ascertain the usability of the information.

MAP PRODUCED BY WEST LINN GIS
 APRIL 2018
 Map Created: 4/2/2018
 Sewer System Mapping Last Updated: Spring 2017
 GIS Data Coordinate System:
 NAD 1983 HARN StatePlane Oregon North FIPS 3601 Feet Intl
 GIS\STORMWATER_2\STORMWATER_CLEANING_MAPS\STORMWATER_CLEANING_MAP_SERIES_201803.MXD | KAHA

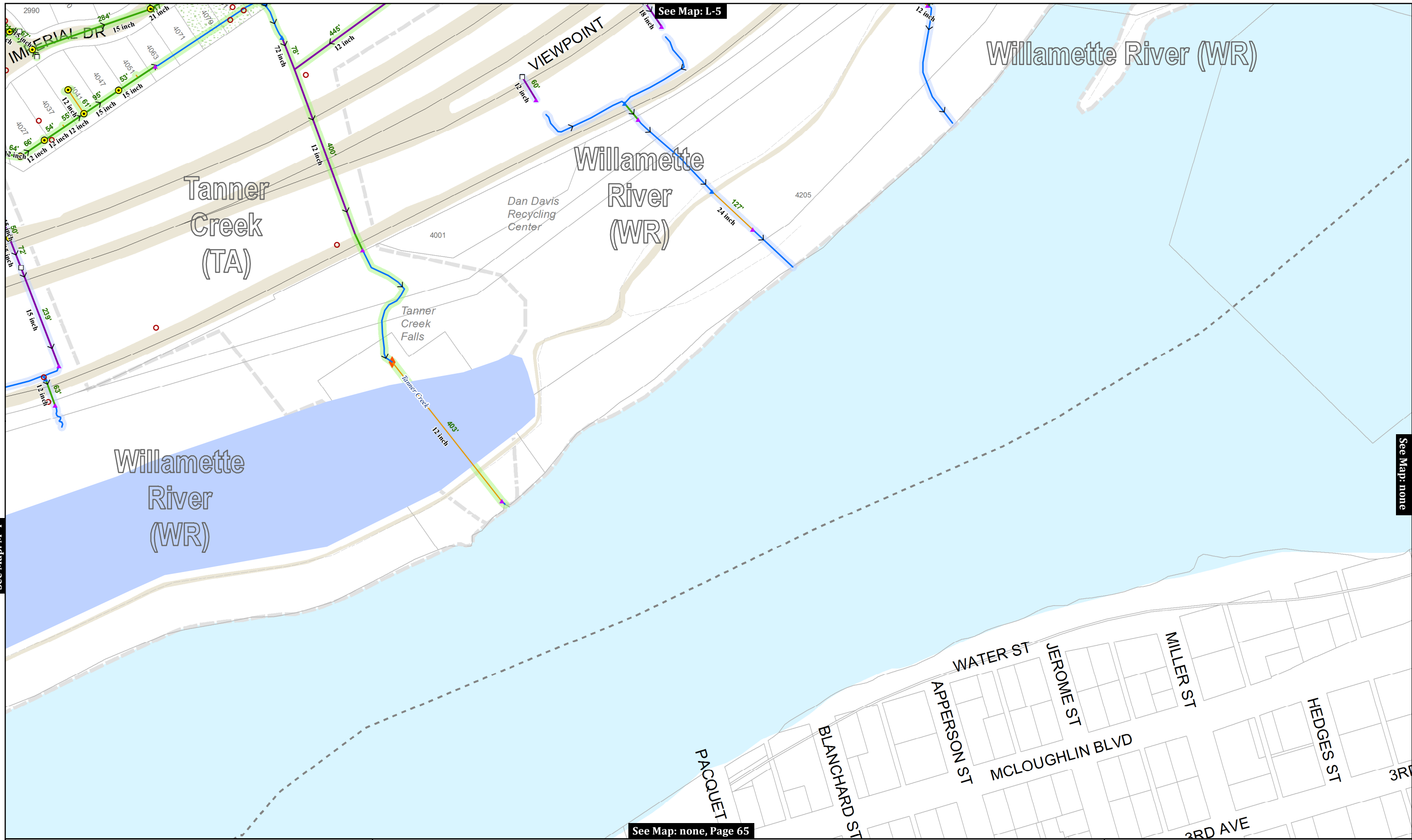
Map Legend

- Storm Pipe
- County Storm Pipe
- ODOT Storm Pipe
- Ditch or Creek
- Private or Lateral
- Detention Tanks
- Sanitary Sewer Manhole
- Stormwater Manhole
- Pollution Control MH
- Catch Basin
- Ditch Inlet
- Cleanout
- Storm Vault
- ★ Storm Filter
- ⊗ Bubbler
- ✱ Dissipator
- ▲ Inlet Structure
- ▲ Outfall
- Flow Direction always field verify
- ~ Public Ponds
- ~ Private Ponds
- ~ Swales and Raingardens
- City Limits
- City-Owned Property
- Unimp. ROW

Key Map

0 100 200 Feet

M-4



See Map: M-4

See Map: L-5

See Map: none

See Map: none, Page 65

This product is for informational purposes and may not have been prepared for, or be suitable for legal, engineering, or surveying purposes. Users of this information should review or consult the primary data and information sources to ascertain the usability of the information.

MAP PRODUCED BY WEST LINN GIS
 APRIL 2018
 Map Created: 4/2/2018
 Sewer System Mapping Last Updated: Spring 2017
 GIS Data Coordinate System:
 NAD 1983 HARN StatePlane Oregon North FIPS 3601 Feet Intl
 GIS\STORMWATER_2\STORMWATER_CLEANING_MAPS
 STORMWATER_CLEANING_MAP_SERIES_201803.MXD | KAHA

Map Legend

- Storm Pipe
- County Storm Pipe
- ODOT Storm Pipe
- Ditch or Creek
- Private or Lateral
- Detention Tanks

- Sanitary Sewer Manhole
- Stormwater Manhole
- Pollution Control MH
- Catch Basin
- Ditch Inlet
- Cleanout
- Storm Vault
- Storm Filter
- Bubbler
- Dissipator
- Inlet Structure
- Outfall
- Flow Direction always field verified

- Public Ponds
- Private Ponds
- Swales and Raingardens
- City Limits
- City-Owned Property
- Unimp. ROW

Key Map

0 100 200 Feet

CITY OF WEST LINN

Stormwater System

MAP NO. **M-5**

Page 65 of 72

Tualatin River (TU)

See Map: M-1

Dollar Creek (DO)

Tualatin River (TU)

See Map: none

See Map: N-2

See Map: O-1, Page 66

This product is for informational purposes and may not have been prepared for, or be suitable for legal, engineering, or surveying purposes. Users of this information should review or consult the primary data and information sources to ascertain the usability of the information.

MAP PRODUCED BY WEST LINN GIS
APRIL 2018
Map Created: 4/2/2018
Sewer System Mapping Last Updated: Spring 2017
GIS Data Coordinate System:
NAD 1983 HARN StatePlane Oregon North FIPS 3601 Feet Intl
GIS\STORMWATER_2\STORMWATER_CLEANING_MAPS\STORMWATER_CLEANING_MAP_SERIES_201803.MXD | KAHA

Map Legend

- Storm Pipe
- County Storm Pipe
- ODOT Storm Pipe
- Ditch or Creek
- Private or Lateral
- Detention Tanks

- Sanitary Sewer Manhole
- Stormwater Manhole
- Polution Control MH
- Catch Basin
- Ditch Inlet
- Cleanout
- Storm Vault
- Storm Filter
- Bubbler
- Dissipator
- Inlet Structure
- Outfall
- Flow Direction

Public Ponds Private Ponds
Swales and Raingardens
City Limits Unimp. ROW
City-Owned Property

Key Map

0 100 200 Feet

MAP NO. N-1



See Map: M-2

See Map: N-1

See Map: N-3

See Map: O-2, Page 67

This product is for informational purposes and may not have been prepared for, or be suitable for legal, engineering, or surveying purposes. Users of this information should review or consult the primary data and information sources to ascertain the usability of the information.

MAP PRODUCED BY WEST LINN GIS
 APRIL 2018
 Map Created: 4/2/2018
 Sewer System Mapping Last Updated: Spring 2017
 GIS Data Coordinate System:
 NAD 1983 HARN StatePlane Oregon North FIPS 3601 Feet Intl
 GIS\STORMWATER_2\STORMWATER_CLEANING_MAPS\STORMWATER_CLEANING_MAP_SERIES_201803.MXD | KAHA

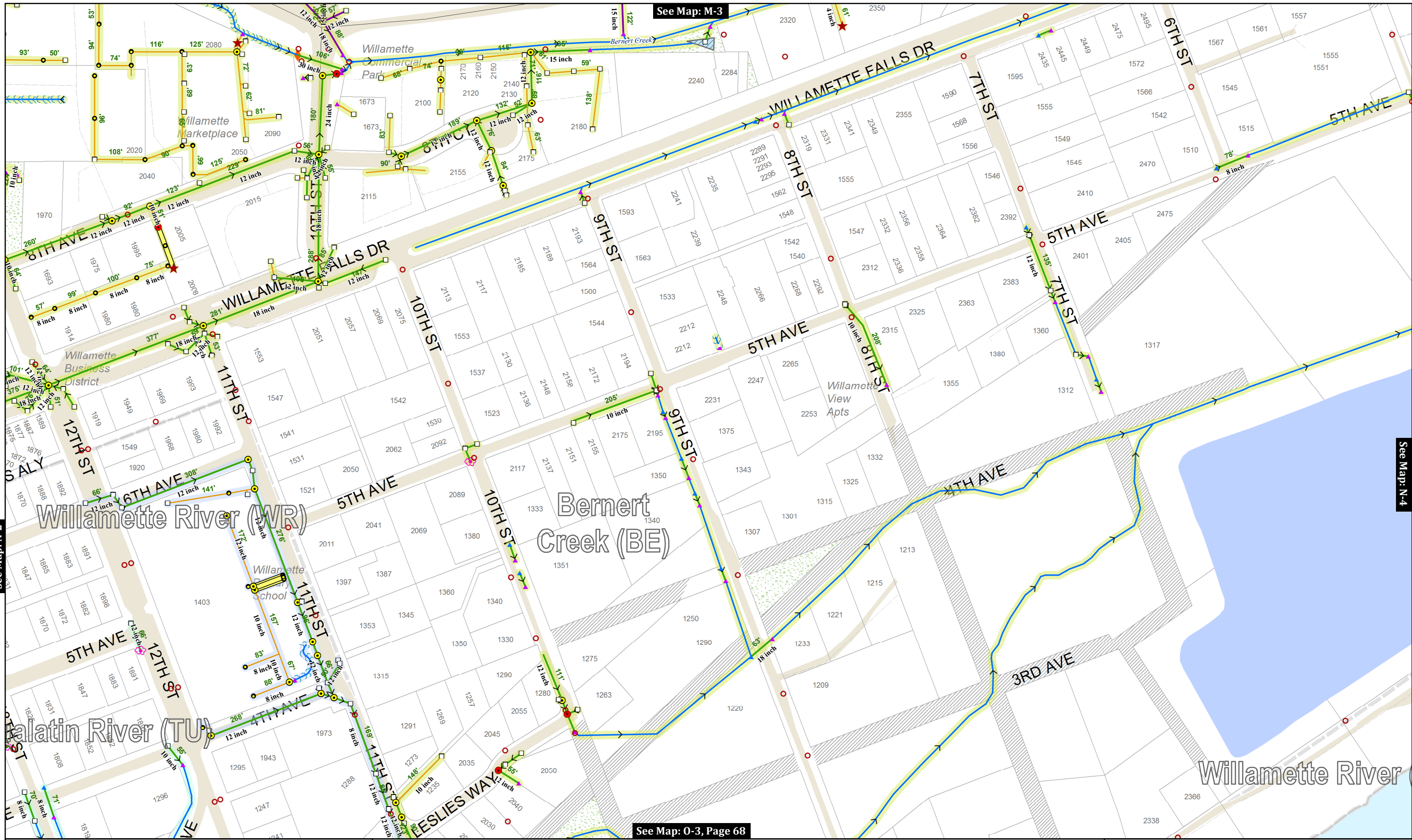
Map Legend

- Storm Pipe
- County Storm Pipe
- ODOT Storm Pipe
- Ditch or Creek
- Private or Lateral
- Detention Tanks
- Sanitary Sewer Manhole
- Stormwater Manhole
- Pollution Control MH
- Catch Basin
- Ditch Inlet
- Cleanout
- Storm Vault
- Storm Filter
- Bubbler
- Dissipator
- Inlet Structure
- Outfall
- Flow Direction always field verified

- Public Ponds
- Private Ponds
- Swales and Raingardens
- City Limits
- City-Owned Property
- Unimp. ROW

Key Map

0 100 200 Feet



See Map: N-2

See Map: M-3

See Map: N-4

See Map: O-3, Page 68

This product is for informational purposes and may not have been prepared for, or be suitable for legal, engineering, or surveying purposes. Users of this information should review or consult the primary data and information sources to ascertain the usability of the information.

MAP PRODUCED BY WEST LINN GIS
 APRIL 2018
 Map Created: 4/2/2018
 Sewer System Mapping Last Updated: Spring 2017
 GIS Data Coordinate System:
 NAD 1983 HARN StatePlane Oregon North FIPS 3601 Feet Intl
 GIS\STORMWATER_2\STORMWATER_CLEANING_MAPS\STORMWATER_CLEANING_MAP_SERIES_201803.MXD | KAHA

Map Legend

- Storm Pipe
- County Storm Pipe
- ODOT Storm Pipe
- Ditch or Creek
- Private or Lateral
- Detention Tanks
- Sanitary Sewer Manhole
- Stormwater Manhole
- Pollution Control MH
- Catch Basin
- Ditch Inlet
- Cleanout
- Storm Vault
- ★ Storm Filter
- Bubbler
- ★ Dissipator
- ▲ Inlet Structure
- ▲ Outfall
- Flow Direction always field verified
- ~ Public Ponds
- ~ Private Ponds
- ~ Swales and Raingardens
- City Limits
- City-Owned Property
- Unimp. ROW

Key Map





See Map: M-4

See Map: N-3

See Map: none

See Map: none, Page 69

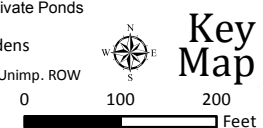
This product is for informational purposes and may not have been prepared for, or be suitable for legal, engineering, or surveying purposes. Users of this information should review or consult the primary data and information sources to ascertain the usability of the information.

MAP PRODUCED BY WEST LINN GIS
 APRIL 2018
 Map Created: 4/2/2018
 Sewer System Mapping Last Updated: Spring 2017
 GIS Data Coordinate System:
 NAD 1983 HARN StatePlane Oregon North FIPS 3601 Feet Intl
 GIS\STORMWATER_2\STORMWATER_CLEANING_MAPS\STORMWATER_CLEANING_MAP_SERIES_201803.MXD | KAHA

Map Legend

- Storm Pipe
- County Storm Pipe
- ODOT Storm Pipe
- Ditch or Creek
- Private or Lateral
- Detention Tanks
- Sanitary Sewer Manhole
- Stormwater Manhole
- Pollution Control MH
- Catch Basin
- Ditch Inlet
- Cleanout
- Storm Vault
- Storm Filter
- Bubbler
- Dissipator
- Inlet Structure
- Outfall
- Flow Direction always field verified
- Swales and Raingardens
- City Limits
- City-Owned Property
- Public Ponds
- Private Ponds
- Unimp. ROW

Key Map



CITY OF WEST LINN
Stormwater System

MAP NO.
N-4
 Page 69 of 72

See Map: N-1

Tualatin River (TU)

SWIFTSHORE

PETES MT RD

PETE

See Map: none

See Map: O-2

See Map: none, Page 70

This product is for informational purposes and may not have been prepared for, or be suitable for legal, engineering, or surveying purposes. Users of this information should review or consult the primary data and information sources to ascertain the usability of the information.

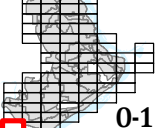

MAP PRODUCED BY WEST LINN GIS
APRIL 2018
Map Created: 4/2/2018
Sewer System Mapping Last Updated: Spring 2017
GIS Data Coordinate System:
NAD 1983 HARN StatePlane Oregon North FIPS 3601 Feet Intl
GIS\STORMWATER_2\STORMWATER_CLEANING_MAPS
STORMWATER_CLEANING_MAP_SERIES_201803.MXD | KAHA

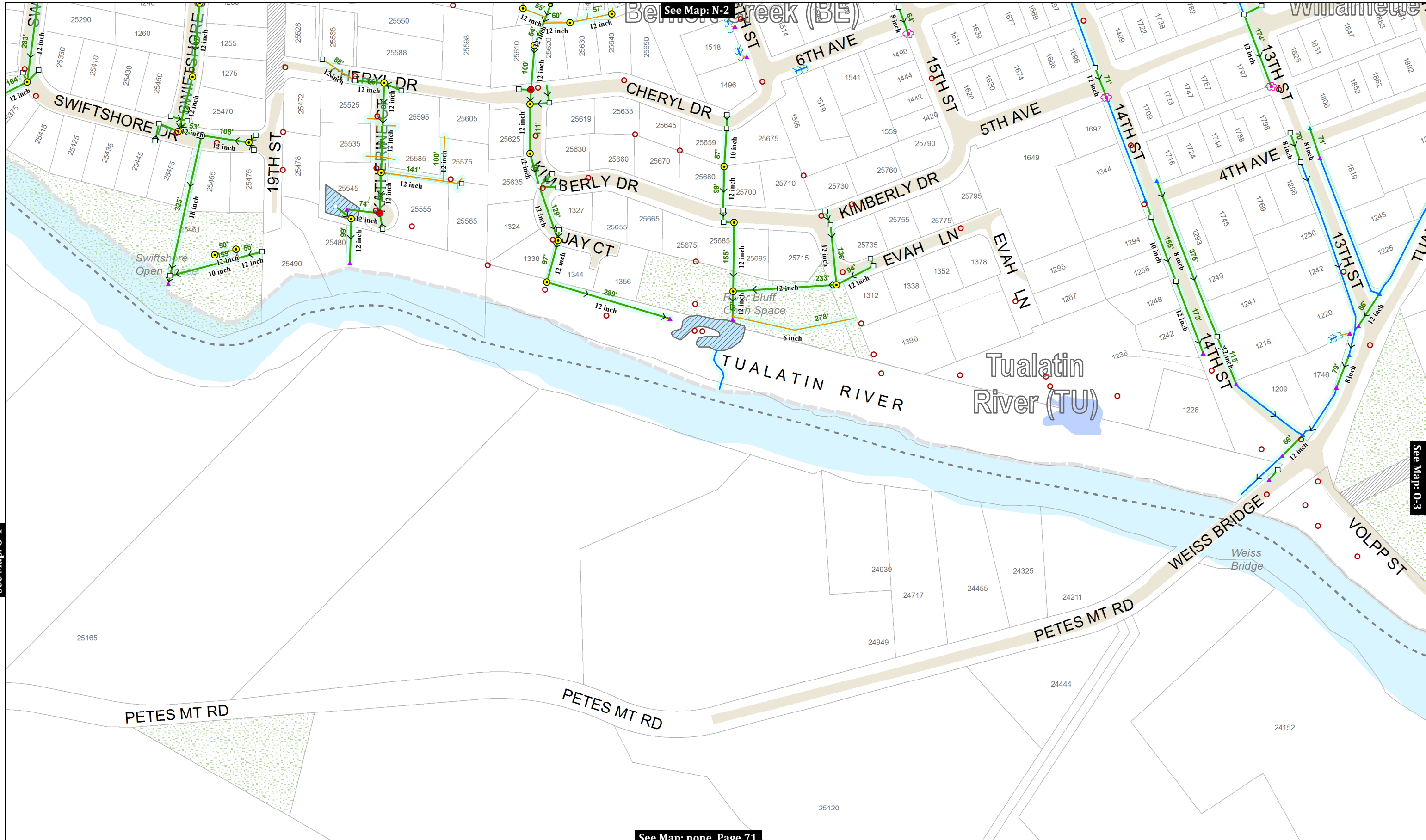
Map Legend

- Storm Pipe
- County Storm Pipe
- ODOT Storm Pipe
- Ditch or Creek
- Private or Lateral
- Detention Tanks

- Sanitary Sewer Manhole
- Stormwater Manhole
- Polution Control MH
- Catch Basin
- Ditch Inlet
- Cleanout
- Storm Vault
- Storm Filter
- Bubbler
- Dissipator
- Inlet Structure
- Outfall
- Flow Direction
always field verify

- Public Ponds
- Private Ponds
- Swales and Raingardens
- City Limits
- City-Owned Property
- Unimp. ROW





See Map: O-1

See Map: none, Page 71

See Map: O-3

This product is for informational purposes and may not have been prepared for, or be suitable for legal, engineering, or surveying purposes. Users of this information should review or consult the primary data and information sources to ascertain the usability of the information.

MAP PRODUCED BY WEST LINN GIS
 APRIL 2018
 Map Created: 4/2/2018
 Sewer System Mapping Last Updated: Spring 2017
 GIS Data Coordinate System:
 NAD 1983 HARN StatePlane Oregon North FIPS 3601 Feet Intl
 GIS\STORMWATER_2\STORMWATER_CLEANING_MAPS\STORMWATER_CLEANING_MAP_SERIES_201803.MXD | KAHA

Map Legend

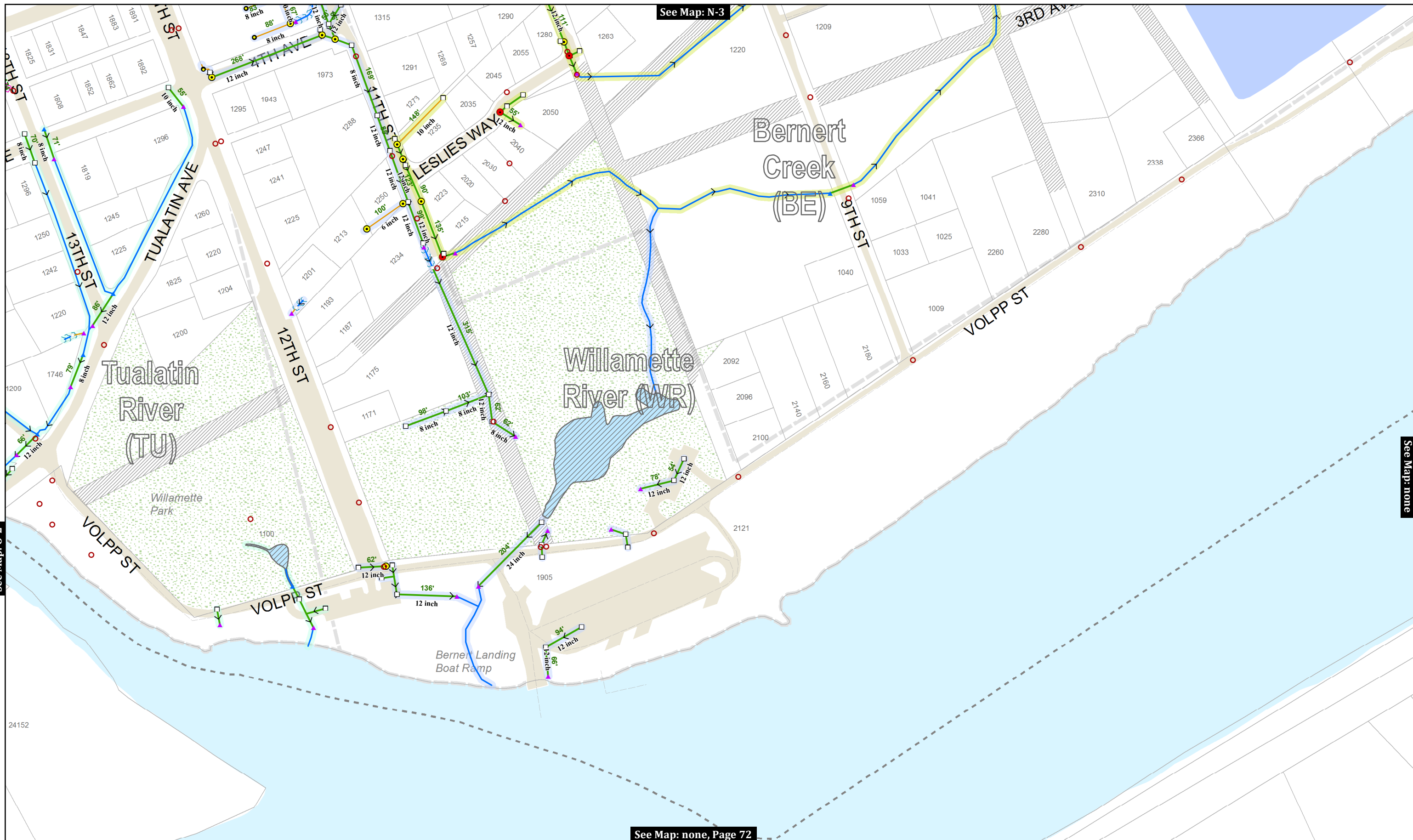
- Storm Pipe
- County Storm Pipe
- ODOT Storm Pipe
- Ditch or Creek
- Private or Lateral
- Detention Tanks
- Sanitary Sewer Manhole
- Stormwater Manhole
- Pollution Control MH
- Catch Basin
- Ditch Inlet
- Cleanout
- Storm Vault
- ★ Storm Filter
- ⊗ Bubbler
- ✱ Dissipator
- ▲ Inlet Structure
- ▲ Outfall
- Flow Direction
always field verified

Public Ponds Private Ponds
 Swales and Raingardens
 City Limits Unimp. ROW
 City-Owned Property

Key Map

0 100 200 Feet

0-2



This product is for informational purposes and may not have been prepared for, or be suitable for legal, engineering, or surveying purposes. Users of this information should review or consult the primary data and information sources to ascertain the usability of the information.

MAP PRODUCED BY WEST LINN GIS
 APRIL 2018
 Map Created: 4/2/2018
 Sewer System Mapping Last Updated: Spring 2017
 GIS Data Coordinate System:
 NAD 1983 HARN StatePlane Oregon North FIPS 3601 Feet Intl
 GIS\STORMWATER_2\STORMWATER_CLEANING_MAPS\STORMWATER_CLEANING_MAP_SERIES_201803.MXD | KAHA

Map Legend

- | | | | | | | | |
|-------------------|--------------------|------------------------|--------------------|-------------|------------------------------------|------------------------|----------------|
| Storm Pipe | Ditch or Creek | Sanitary Sewer Manhole | Stormwater Manhole | Cleanout | Dissipator | Public Ponds | Private Ponds |
| County Storm Pipe | Private or Lateral | Pollution Control MH | Catch Basin | Storm Vault | Inlet Structure | Swales and Raingardens | Unimp. ROW |
| ODOT Storm Pipe | Detention Tanks | Ditch Inlet | Storm Filter | Bubbler | Outfall | City Limits | 0 100 200 Feet |
| | | | | | Flow Direction always field verify | City-Owned Property | Key Map |

CITY OF WEST LINN

Stormwater System

MAP NO.
0-3

Page 72 of 72

0-3