



STORMWATER Atlas of West Linn, Oregon

2018 PUBLICATION - CITY OF WEST LINN PUBLIC WORKS - GEOGRAPHIC INFORMATION SYSTEM (GIS)



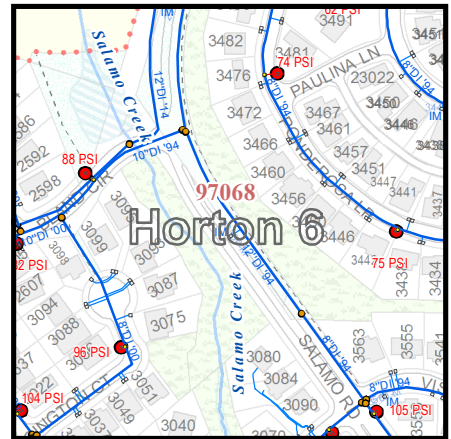
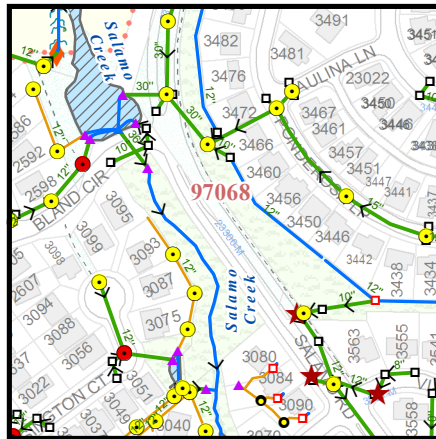
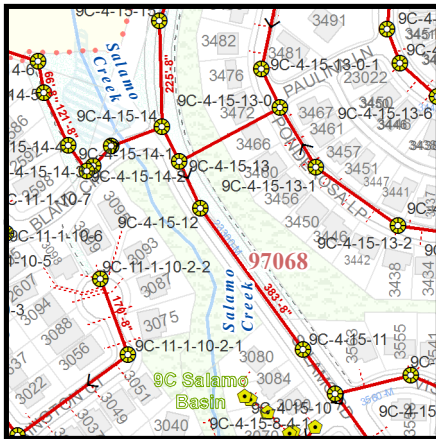
DRAFT



SANITARY SEWER, STORMWATER, AND WATER DISTRIBUTION UTILITY SYSTEM MAPS

Atlas of West Linn, Oregon

2018 PUBLICATION - CITY OF WEST LINN PUBLIC WORKS - GEOGRAPHIC INFORMATION SYSTEM (GIS)



Sewer System Legend

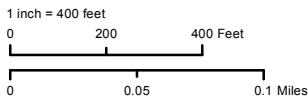
- Manhole
- Clean Out
- Wye
- Plugged Pipe End
- Sewer Valve
- Sewer Outfall
- Service Areas
- PS Pump Station
- V Sewer Vault
- Sanitary Line
- Private Sanitary/Laterals
- Forced Main
- Forced Main TCSD
- Gravity Main TCSD
- Sewer Bypass
- Cure in Place Pipes Labeled with Year Installed
- Cure in Place Pipes (2017 - Not Verified)
- Flow Direction always field verify

Stormwater System Legend

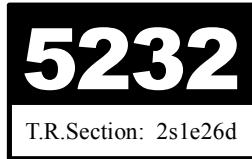
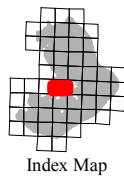
- Manhole
- Catch Basin
- Ditch Inlet
- Flow Direction always field verify
- Storm Pipe
- County Storm Pipe
- ODOT Storm Pipe
- Public Ponds
- Private Ponds
- Cleanout
- Storm Vault
- Storm Filter
- Bubbler
- Ditch or Creek
- Private or Lateral
- Detention Tanks
- Swales and Raingardens
- Dissipator
- Inlet Structure
- Outfall
- Headwall

Water System Legend

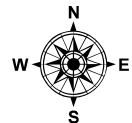
- Standard Valve
- Air Relief Valve
- Blow Off Valve
- Pressure Reducing Valve
- Hydrant Valves
- Public Fire Hydrant
- Private Fire Hydrant
- Tanker Fill Station
- TCR Sample Site
- Water Mains
- Water Service Lines
- Hydrant Laterals
- Water Pressure Zone Boundaries
- Storage Facilities & Pump Stations
- Large Water Users
- Stage 2 DBPR Compliance Sample Site



City GIS web maps:
www.westlinnoregon.gov/maps



West Linn Map Page Grid Numbering:
First set of numbers are North/South grid (numbers get larger as you go south)
Second set of numbers are West/East grid (numbers get larger as you go east)



T.R. Section: Township, Range, Section, Quarter (a,b,c, or d)
example shown: Township: 2 south, Range: 1 east, Quarter Section: 26d

GIS Data Coordinate System: NAD 1983 HARN StatePlane Oregon North FIPS 3601 Feet Intl

Standard Map Disclaimer:
This product is for informational purposes and may not have been prepared for, or be suitable for legal, engineering, or surveying purposes.

Users of this information should review or consult the primary data and information sources to ascertain the usability of the information.

WETLANDS/GOAL 5 DISCLAIMER (DSL STANDARD):
Information shown on this map is for planning purposes only and wetland information is subject to change. There may be unmapped wetlands subject to regulation and all wetland boundary mapping is approximate. In all cases, actual field conditions determine wetland boundaries. You are advised to contact the Oregon Division of State Lands and the U.S. Army Corps of Engineers with any regulatory questions.

Map and data:
West Linn GIS, Metro RLIS, Clackamas County GIS

Legend

- West Linn City Limits
- Unincorporated Areas
- Other Unicorp Cities
- Commercial Areas
- Industrial Areas
- Taxlot Lines
- Buildings and Structures
- Metro UGB
- Parks
- Open Space
- Other City Property
- Public, Quasi-P, or Special Use
- Unimproved Right of Way
- Pavement White
- Private Access
- Streams
- Rivers
- Ponds
- Swales and Raingardens
- Wetland Inventory 2005 G5
- Industrial Pond
- Preliminary Taxlot Lines
- Freeway Lines
- Paths and Trails
- 2 Foot Contours
- 97068 Zip Codes
- 22500 Site Addresses

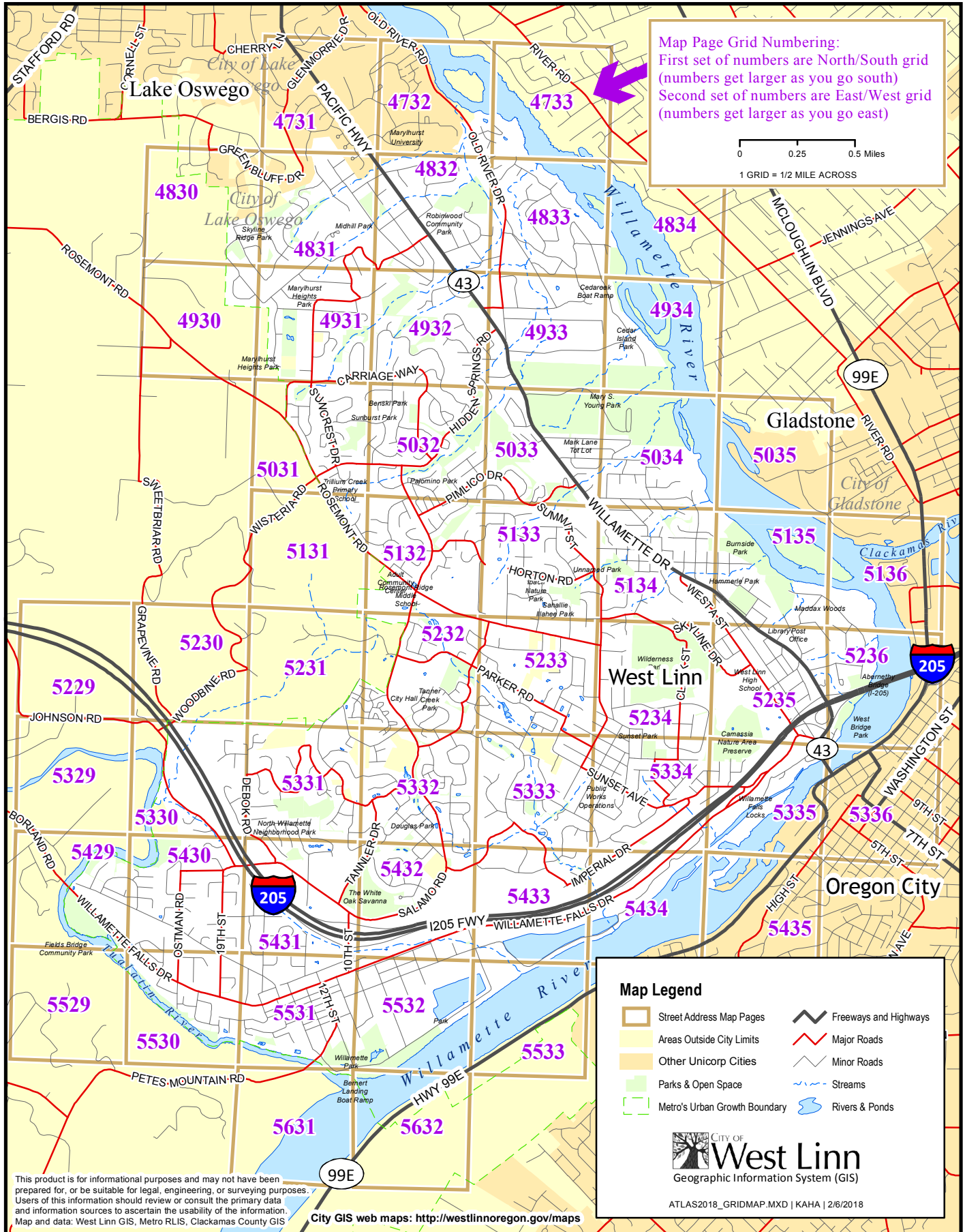
Place Symbols

- City Facility
- Fire Station
- High School
- Middle School
- Primary School
- Other School
- Post Office
- Park or Natural Area
- Boat Ramp
- Library
- Heritage Trees
- Places of Interest
- Businesses
- Multi-housing
- Pools
- Pond
- Gate
- Sewage Pump Station
- Treatment Plant
- Reservoir
- Churches
- National Geodetic Survey Station



West Linn Grid Map Overview

CITY OF WEST LINN PUBLIC WORKS - GEOGRAPHIC INFORMATION SYSTEM (GIS)



Map Page Grid Numbering:
 First set of numbers are North/South grid (numbers get larger as you go south)
 Second set of numbers are East/West grid (numbers get larger as you go east)

0 0.25 0.5 Miles
 1 GRID = 1/2 MILE ACROSS

Map Legend

Street Address Map Pages	Freeways and Highways
Areas Outside City Limits	Major Roads
Other Unicorp Cities	Minor Roads
Parks & Open Space	Streams
Metro's Urban Growth Boundary	Rivers & Ponds

City of West Linn
 Geographic Information System (GIS)

ATLAS2018_GRIDMAP.MXD | KAHK | 2/6/2018

This product is for informational purposes and may not have been prepared for, or be suitable for legal, engineering, or surveying purposes. Users of this information should review or consult the primary data and information sources to ascertain the usability of the information. Map and data: West Linn GIS, Metro RLIS, Clackamas County GIS

City GIS web maps: <http://westlinnoregon.gov/maps>

City of West Linn Atlas - Places Index

INDEX

Category	Description	Address	Atlas Map Page
City Facilities	Adult Community Center	1180 Rosemont Rd	5132
	Cedar oak Fire Station	3706 Cedar oak Dr	4933
	City Hall	22500 Salamo Rd	5232
	Library	1595 Burns St	5235
	Old City Hall	22825 Willamette Dr	5335
	Police Department	1800 8th Ave	5531
	Public Works / Operations	4100 Norfolk St	5334
	Robinwood Station	3706 Cedar oak Dr	4933
	Sunset Fire Hall Community Rooms	2215 Long St	5334
Tualatin Valley Fire and Rescue (TVF&R) Fire Stations	Bolton Fire Station	6050 Failing St	5134
	Willamette Fire Station	1860 Willamette Falls Dr	5531
	Station 55 (Under Construction)	20790 Hidden Springs Rd	5032
Sewage Pump Stations	Arbor Sewage Pump Station	3600 Arbor Dr	4732
	Calaroga Sewage Pump Station	3821 Calaroga Dr	4833
	Cedar oak Sewage Pump Station	3900 Block of Cedar oak Dr	4933
	Johnson Sewage Pump Station	23690 Johnson Rd	5330
	Mapleton Sewage Pump Station	5101 Mapleton Dr	4934
	Marylhurst Sewage Pump Station	900 Block of Marylhurst Cir	4930
	River Heights Sewage Pump Station	2200 Brandon Pl	5429
Tri-City Sewage Pump Stations	Bolton Sewage Pump Station	6615 Failing St	5034
	River St Sewage Pump Station	5756 River St	5135
	Willamette Sewage Pump Station	1001 4th St	5533
Water Reservoirs and Water Treatment Plants	Bland Reservoir	23120 Bland Cir	5332
	Bolton Reservoir	6111 Skyline Dr	5134
	Horton Reservoir	6470 Horton Rd	5132
	Rosemont Reservoir	19739 Suncrest Dr	5031
	View Dr (Robinwood) Reservoir	19168 View Dr	4832
	Willamette (Salamo) Reservoir	23900 Salamo Rd	5432
	Lake Oswego Intertie Pump Station	20225 Old River Dr	4933
	Lake Oswego Water Treatment Plant	4260 Kenthorpe Way	4933
	South Fork Water Pump Station (no map)	1690 Division St	5338
	Schools	Bolton Primary School	5933 Holmes St
Cedar oak Primary School		4515 Cedar oak Dr	4933
Columbia Learning Academy Emm Pres Church		19200 Willamette Dr	4933
Kindercare		19393 Willamette Dr	4933
La Petite Montessori School		3100 Parker Rd	5232
Marylhurst University		17600 Pacific Hwy	4732
Rosemont Ridge Middle School		20001 Salamo Rd	5132
Sun Garden Montessori		2284 Long St	5334
Sunset Primary School		2351 Oxford St	5234
Three Rivers Charter School		4975 Willamette Falls Dr	5235
Trillium Creek Primary School		1025 Rosemont Rd	5031/5131
West Linn High School		5464 West A St	5235
West Linn Kindercare		3020 Lazy River Dr	4832
West Linn Montessori		21550 Willamette Dr	5134
West Linn Music Arts & Crafts		2300 Century Ln	5134
Willamette Primary School		1403 12th St	5531
Youth Music Project (non-profit)	2015 8th Ave	5531	

City of West Linn Atlas - Places Index

INDEX

Category	Description	Address	Atlas Map Page
Other Places	Clackamas County Circuit Court	807 Main St, Oregon City	5336
	Dan Davis Recycling Center	4001 Willamette Falls Dr	5434
	Oregon City Transit Center	11th St, Oregon City	5336
	Post Office	5665 Hood St	5235
	School Bus Barn	3501 Willamette Falls Dr	5433
	West Linn Municipal Court	22500 Salamo Rd, 2nd Floor	5232
	Points Of Interest	Cedaroak Tennis Courts (at Cedaroak School)	19000 Trillium Dr
Coast Guard Navigation Light 20		Willamette Riverbank	5034
Dog Lagoon (Mary S. Young Park)		19900 Willamette Dr	5034
Highest Place 743 Ft.		19739 Sencrest Dr	5031
Historic Watering Hole		Sunset Ave at W.F. Dr	5335
Lonesome Bottom		Willamette Riverbank	5136
Meteorite Interpretive Trail		821 Willamette Falls Dr	5429
Meteorite Moved		Johnson Road	5229
Meteorite Origin		Grapevine Road	5230
Meteorite Replica		1683 Willamette Falls Dr	5531
Pet Exercise Area (Mary S. Young Park)		19900 Willamette Dr	5034
Salamo National Geodetic Survey Station		20000 Block Salamo Road	5232
Shepherd National Geodetic Survey Station		17600 Pacific Hwy	4731
Tanner Creek Falls		4001 Willamette Falls Dr	5434
Willamette Falls Locks		4600 Mill St	5335
Willamette Falls View Point		Northbound I-205	5434
Bridges		Abernethy Bridge (I-205)	Northeast of Highway 43
	Fields Bridge	Willamette Falls Dr at Borland	5429
	Maddax Woods Bridge	1375 Buck St	5135
	Arch Bridge	Willamette Dr at Will. River	5335
	Weiss Bridge	Tualatin Ave at Pete Mt. Rd	5531
Willamette River Islands	Cedar Island (City of West Linn)	5155 Mapleton Dr	4934
	Goat Island (State of Oregon)	W. Rive at Clackamas River	5135
	Moores Island	Willamette Falls	5335
	Rock Island / Hog Island (Clackamas County)	North end of West Linn	4732
	Unnamed Island (Oregon Dept. of State Lands)	Calaroga Ct	4833
	Willamette Narrows (no map)	Access from Willamette Park	5731
	Pynn Island (Tualatin River)	821 Willamette Falls Dr	5731
Boat Ramps and Docks	Bernert Landing Boat Ramp	1905 Volpp St	5632
	Cedaroak Boat Ramp	4600 Elmran Dr	4834
	Clackamette Park Boat Ramp (Oregon City)	1955 Clackamette Dr	5136
	Jon Storm Boat Dock (Oregon City)	1801 Clackamette Dr	5236
	Sportcraft Landing (Oregon City)	1701 Clackamette Dr	5236

City of West Linn Atlas - Places Index

INDEX

Category	Description	Address	Atlas Map Page
Parks, Natural Areas, Ball Fields	Arran Open Space	1300 Block of Stonehaven Dr	4831
	Benski Park	2925 Carriage Way	5032
	Burnside Park	1375 Buck St	5135
	Camassia Natural Area	5000 Walnut St	5235
	Carriage Way Open Space	1695 Carriage Way	5031
	Cedar Island Park	5155 Mapleton Dr	4934
	Clackamette Park (Oregon City)	1955 Clackamette Dr	5136
	Dahl Park (City of Gladstone)	Dahl Park Rd	5136
	Douglas Park	2280 Rogue Way	5432
	Fields Bridge Park	821 Willamette Falls Dr	5429
	Hammerle Park	1505 Lewis St	5135
	Hidden Springs Open Space	19975 Hidden Springs Rd	5032
	Ibach Nature Park	4300 Horton Rd	5133
	Interstate Tractor Open Space	19150 View Dr	4932
	Maddax Woods	5785 River St	5135
	Mark Lane Tot Lot	2855 Mark Ln	5033
	Mary S. Young Park	19900 Willamette Dr	5033
	Marylhurst Heights Park	1800 Valley View Dr	4931
	McLean House & Park	5350 River St	5236
	Meldrum Bar Park (City of Gladstone)	Meldrum Bar Park Rd	5035
	Midhill Park	18505 Upper Midhill Dr	4831
	North Willamette Neighborhood Park	1500 Rosemarie Dr	5331
	Oppenlander Field (School District)	1275 Rosemont Rd	5132
	Palomino Park	6405 Palomino Way	5032
	Renaissance Open Space	Evergreen Dr	5134
	River Bluff Open Space	Evah Ln	5531
	River Park (Parkside) Open Space	2014 Willamette View Ct	5134
	Robinwood Community Park	3600 Fairview Way	4832
	Sahallie Illahee Park	4300 Horton Rd	5133
	Skate Park	3456 Parker Rd	5232
	Skye Parkway Open Space	1545 Skye Pkwy	4831
	Skyline Ridge Park	1300 Stonehaven Dr	4830
	Sunburst Park	19900 Derby St	5031
	Sunset Park	4665 Bittner St	5234
	Sunset Tennis Courts	2175 Long St	5334
	Swiftshore Open Space	25461 Swiftshore Dr	5530
	Tanner Creek Park	3456 Parker Rd	5232
	Tanner Open Space	2181 Alpine Dr	5331
	The White Oak Savanna	2425 Tannler Dr	5432
	Troon Open Space	Troon Dr	4831
Tualatin River Open Space	2414 Michael Ct	5430	
West Bridge Park	5300 River St	5236	
Wilderness Park	22101 Clark St	5234	
Wildwood Open Space	19680 Wildwood Dr	4932	
Willamette Park	1100 12Th St	5531	

City of West Linn Atlas - Places Index

INDEX

Category	Description	Address	Atlas Map Page	
Shopping & Businesses	Cascade Commercial Center	21150 Salamo Rd	5232	
	Lazy River Medical	18380 Willamette Dr	4832	
	River Falls Plaza	1855 Blankenship Rd	5431	
	Robinwood Shopping Center	19161 Willamette Dr	4932	
	Summerlinn Center	1750 Blankenship Rd	5431	
	West Linn Central Village	21900 Willamette Dr	5235	
	West Linn Retail Ctr	19303 Willamette Dr	4933	
	Willamette 205 Corporate Center	1800 Blankenship Rd	5431	
	Willamette Bus. Dist	1817 Willamette Falls Dr	5531	
	Willamette Commercial Park	1673 10th St	5531	
	Willamette Marketplace	2000 Block of 8th Ave	5431	
	Private Pools	Belmont Way Pool	6269 Preakness Dr	5032
		Cascade Summit Pool	22100 Horizon Dr	5232
Chelan Loop Pool		3100 Parker Rd	5232	
Deer Point Condos Pool		6321 White Tail Dr	5134	
Hidden Springs Pool		6200 Club House Cir	5032	
Hidden Village Pool		4001 Robin Pl	4932	
Jamestown Apts Pool		1700 Debok Rd	5431	
Latourette Swim Club Pool		2512 Mark Ln	5034	
Lynn Oaks Apts Pool		1777 Maple St	5334	
Renaissance Pool		4815 Coho Ln	5233	
Shannon Acres Swim Club Pool		4983 Ireland Ln	5233	
Skyline Pool		2300 Valley View Dr	4931	
Skyline Ridge Pool		2300 Valley View Dr	4830	
Summerlinn Apartments Pool		400 Summerlinn Dr	5331	
Sunset Heights Pool		4351 Exeter St	5334	
Titan Ter. Pool		19855 Suncrest Dr	5031	
Will. View Condos Pool		1702 Village Park Pl	5331	
Willamette Ter. Pool	1709 Blankenship Rd	5431		

City of West Linn Atlas - Places Index

INDEX

Category	Description	Address	Atlas Map Page
Multi-Housing	Cascade Summit Apts		5232
	Cascade Summit Clubhouse		5332
	Cascade Summit Townhomes South		5332
	Cascade Townhomes		5232
	Cedaroak Apts		4932
	Century Crest Apts		5134
	Country Garden Apts 1-20		5531
	Deer Point Condos		5134
	Fallsview Apts		5334
	French Glen Apts		4933
	Gsell Apts		5530
	Hidden Springs Ridge Townhomes		5032
	Hidden Village Apts		4932
	Holden Arms Apts		5335
	Jamestown Apts		5431
	Kings V Apts 1-18		5531
	Lancaster Townhomes		5333
	Linnwood Condos		5033
	Lockwood Apts 1-19		5430
	Lynn Oaks Apts		5334
	Madison Heights		5331
	Orient Apts		4933
	Panarama Apts		5235
	Riverwest Apts 1-20		5334
	Robinwood Village Apts		4933
	Rose Linn Care Center		5431
	Springcrest Condos		5033
	Summerlinn Apartments		5431
	Sunburst Townhouses		5031
	Suncrest Apts		5335
	Sunset Condos		5333
	Sunset Heights Apts		5334
	Tanner Springs Assisted Living Facility		5332
	Titan Terrace Condos		5031
Treetop Condos		5033	
Village Park Apts		5331	
West Cliff Apts		5235	
West Linn Apts		5235	
Willamette Manor Apts		5531	
Willamette Ter. Apts		5431	
Willamette View Apts		5532	
Willamette View Condos		5331	

City of West Linn Atlas - Street Name Index

INDEX

Street Name	Atlas Map Page
4th Ave	5531
4th St	5433, 5533
5th Ave	5432, 5433, 5531, 5532
5th St	5432
6th Ave	5531
6th St	5432, 5532
7th St	5432, 5532
8th Ave	5431, 5531
8th Ct	5432, 5531, 5532
8th St	5532
9th St	5532
10th St	5431, 5531, 5532
11th St	5531, 5532
12th St	5531, 5532
13th St	5431, 5531
14th St	5531
15th St	5531
16th St	5431, 5531
18th St	5430
19th St	5430, 5530
Alder Ct	5334, 5335
Alder Rd (Outside WLCL)	Not shown in Atlas
Alder St	5335
Alderwood Dr (Outside WLCL)	5429
Alicia Ct	5430
Alpine Dr	5331
Amy St	5235
Ann Ct	5430
Apollo Ct	5133
Apollo Rd	5132, 5133, 5134
Appaloosa Way	5132
April Ct	5431, 5531
Arbor Ct (Pvt. St.)	4832
Arbor Dr	4732, 4831, 4832
Arena Ct	5031
Arran Ct	4830, 4831
Artemis Ct	5132
Artemis Ln	5132, 5133
Ascot Cir	5032
Ashdown Cir (Outside WLCL)	Not shown in Atlas
Ashwood Ct (Pvt. St.)	5132
Athena Rd	5133
Athey Rd (Outside WLCL)	Not shown in Atlas
Atkinson St	5134
Autumn View Ct	4932
Aztec Ct	5031
Barclay St	5134
Barlow St	5134
Barnes Cir	5432
Barrington Dr	5333, 5432, 5433
Bay Meadows Dr	5032, 5131
Beacon Hill Dr	5233, 5333, 5433, 5233

City of West Linn Atlas - Street Name Index

INDEX

Street Name	Atlas Map Page
Beam St	5034
Beam St	5134
Belknap Dr	5232
Bella St	5136
Bellevue Ct	5032
Bellevue Ter	5031, 5032
Bellevue Way	5032
Belmont Way (Pvt. St.)	5032, 5132
Bennington Ct	5031
Bergis Rd (Outside WLCL)	Not shown in Atlas
Bexhill St	5530
Big Fir Rd (Outside WLCL)	5529
Bittner St	5234, 5334
Bland Cir	5231, 5231, 5331, 5331, 5332, 5332
Blankenship Rd	5430, 5431
Bluegrass Cir (Pvt. St.)	5032
Bluegrass Way	5032
Bolds Way (Outside WLCL)	Not shown in Atlas
Bolton St	5135
Bonnet Dr	5234
Borland Rd (Outside WLCL)	5329
Bosky Dell Ln (Outside WLCL)	5429
Braemar Ct	4831
Braemar Dr	4831
Brandon Pl	5429
Brandywine Dr (Outside WLCL)	5231, 5232
Brandywine Ln (Outside WLCL)	5231
Brentwood Dr (Outside WLCL)	Not shown in Atlas
Bridgeview Dr	5134
Bridle Way	5132
Bristol Ct	5430
Britton St	5531
Broadway St	5135, 5235
Bronco Ct	5032, 5033
Buck St	5134, 5135
Buckman Rd (Outside WLCL)	Not shown in Atlas
Burns St	5135, 5235
Buse St	5235
Calaroga Cir	4833
Calaroga Ct	4833
Calaroga Dr	4833
Caliente Ct	5031
Cambridge St	5233, 5234, 5334
Canemah St	5334
Canter Ln	5132
Carriage Way	4931, 4932, 5031, 5032
Carson Dr	5331
Cascade St	5135, 5235, 5236
Cascade Ter (Pvt. St.)	5332
Cason St	5134
Caufield St	5134
Causey Way	5133

City of West Linn Atlas - Street Name Index

INDEX

Street Name	Atlas Map Page
Cedar Ct	4732
Cedaroak Dr	4833, 4932, 4933
Celtic Ct (Pvt. St.)	4831
Century Ln	5134
Chaparrel Dr	5332
Chaparrel Loop (Pvt. St.)	5332
Charman St	5334
Chelan Dr	5232, 5332
Chelan Loop	5232
Cherokee Ct	4832, 4833
Cherry Cir (Outside WLCL)	Not shown in Atlas
Cheryl Dr	5530, 5531
Chestnut St	5335
Cheyenne Ter	5131, 5132
Chickadee Ct	5132
Childs Rd (Outside WLCL)	Not shown in Atlas
Chinook Ct	5233
Chippewa Ct	4832, 4833
Chow Mein Ln (Pvt. St.)	4933
Christy Ct	5431, 5531
Churchill Ct	5132
Churchill Downs Dr	5131, 5132
Churchill Ter	5131, 5132
Clark St	5234, 5334
Clematis Rd (Outside WLCL)	5031, 5131
Club House Cir	5032
Club House Ct	5032
Club House Dr	5032, 5132
Coeur D Alene Dr	5332, 5432
Coho Ln	5233
College Hill Pl	4831
College View Dr	4831
Conestoga Ln	5132
Cornwall St	5234, 5333, 5334
Cottonwood Ct	4932, 4933, 5032, 5033
Crescent Dr	5233, 5332, 5333
Crestline Ct (Outside WLCL)	4830
Crestline Dr (Outside WLCL)	4830
Crestview Dr	5331, 5332
Crestwood Ct	5032
Crown Ct	5234
Crown St	5234
Crystal Terrace Dr	5332, 5432
Cushman Dr	5135
Damon Dr	5233
Davenport St	5134
Dawson Ct	5232
Day Rd	5232
De Vries Ln	5332
De Vries Way	5332
Deana Dr	5031
Debok Ct (Pvt. St.)	5330

City of West Linn Atlas - Street Name Index

INDEX

Street Name	Atlas Map Page
Debok Rd	5330, 5331, 5430, 5431
Derby Ct	4932
Derby St	5031, 5032
Deschutes Ln	5332
Dillon Ln	5232
Dillow Dr	5033, 5034
Dodge Way	5431
Dollar St	5429, 5430, 5530, 5531
Donegal Ct	5331
Doral Ct	5430
Douglas Dr	5430
Eagle Crst (Pvt. St.)	5132
East Side Rd (Outside WLCL)	Not shown in Atlas
Eastridge Ln (Outside WLCL)	4830, 4831
Easy St	5235
Ecotopia Ln (Outside WLCL)	Not shown in Atlas
Edgewater Ct	5134, 5135, 5333
Ek Rd (Outside WLCL)	Not shown in Atlas
Elderberry Ln (Outside WLCL)	5429
Elliott St	5134
Elma St (Outside WLCL)	4930
Elmran Dr	4833, 4834
Epperly Way	5430, 5530
Evah Ln	5531
Evergreen Dr	5134
Exeter St	5234, 5334
Failing St	5034, 5134, 5135
Fairhaven Ct	5333
Fairhaven Dr	5333, 5334
Fairview Way	4832
Falcon Dr	5331
Falcon Dr	5332, 5431, 5432
Fall Oaks Ct (Pvt. St.)	5331, 5431
Falls View Ave	5334
Farrview Ct	5430
Farrvista Dr	5330
Fawn Ct (Pvt. St.)	5134
Fern Rd (Outside WLCL)	Not shown in Atlas
Fernview Rd (Outside WLCL)	Not shown in Atlas
Fields Brg	5429
Fields Dr	5430
Fircrest Dr	5331
First Ct	5235
Firwood Ct	5134
Firwood Dr	5134
Flamm Pl	5332
Forest Ct	4932
Furlong Ct	5132
Furlong Dr	5132
Gallery Way	4931
Garden St	5235
Gardner Ln	5233

City of West Linn Atlas - Street Name Index

INDEX

Street Name	Atlas Map Page
Geer St	5134
Ghiglieri Ct (Pvt. St.)	5333
Glen Ter	4833
Gloria Dr	5234
Graceland Pl (Pvt. St.)	5429, 5430
Grant St	5334
Grapevine Rd (Outside WLCL)	5230
Green Bluff Dr (Outside WLCL)	4830, 4831
Greene St	5432
Greenway Cir (Outside WLCL)	Not shown in Atlas
Gregory Ct	5133, 5233
Gregory Dr (Outside WLCL)	Not shown in Atlas
Grove St	5236
Hale Dr	5233
Hall Ct	5432
Hall St	5432
Hammerle St	5134
Haskins Ln	5332
Haskins Rd	5332, 5432, 5432
Haverhill Ct	5132
Haverhill Way	5132
Hazelhurst Ln (Outside WLCL)	4930, 4931, 5031
Heater Ct	5135
Hemlock St	5334
Hidden Springs Ct (Pvt. St.)	5032
Hidden Springs Rd	4932, 4933, 5031, 5032
High Touch St	5530
Hillcrest Ct	4931, 4932
Hillcrest Dr	4831, 4931
Hillcrest Rd (Outside WLCL)	Not shown in Atlas
Hillhouse Dr	5431, 5531
Hillside Ct	4831
Hillside Dr	4831
Hollowell St	5235
Holly St	5235, 5236
Holmes St	5134, 5135
Hood St	5135, 5235
Hoodview Ave	5232
Hoodview Ct	5132
Horizon Dr (Pvt. St.)	5231, 5232, 5232
Horton Ct	5133
Horton Rd	5132, 5133
Hughes Dr	5134
Hunter Ct	5032
Hunter Way	5032
I205 Abernethy Brg	5236
Imperial Dr	5334, 5433, 5434
Ireland Ln	5233
Irving St	5135
Island View Ter	4933
Island Way	4934
Jackson Ct	4833

City of West Linn Atlas - Street Name Index

INDEX

Street Name	Atlas Map Page
Jamie Cir	5431
Jay Ct	5531
Johnson Rd	5229, 5329, 5330, 5430
Johnyne Ct	5429, 5430
Jolie Pointe Rd	5033, 5034
Joseph Fields St	5430, 5530
Journey Ct	5232
K St	5235
Kantara Ct (Pvt. St.)	4932
Kantara Way	4932
Kapteyns St	4931
Katherine Ct	5530
Kelly St	5334
Kensington Ct	5332
Kenthorpe Way	4933, 4934
Kilkenny Ct	5331
Killarney Dr	5331
Kimberly Dr	5531
King St	5235
Knapps Aly	5531
Knox St	5234
Kobuk Ct	5234, 5334
Kyle Pl (Outside WLCL)	5230, 5231
Lafave St	5033, 5034
Lamplighter Ct	5034
Lancaster St	5233, 5333, 5334
Landis St	5233, 5333
Larkspur Ln (Pvt. St.)	5033, 5033
Larson Ave	5034
Lazy River Dr	4832
Leigh Ct	4831
Leonard St	5334
Leslies Way	5532
Lewis St	5135
Lewthwaite St	5235
Lexington Ter	5031, 5032
Limerick Ln	5331
Linn Ln	5133, 5233
Linnwood Dr (Pvt. St.)	5033
Lois Ln	5432
Long Farm Rd (Outside WLCL)	Not shown in Atlas
Long St	5334
Lorinda Ct (Pvt. St.)	5333
Lorinda Ln (Pvt. St.)	5333
Lowell Ave	5033
Lower Midhill Dr	4831, 4832
Lowry Dr	5034, 5134
Lucerne Pl (Pvt. St.)	5331
Lupine Ct	5133
Magone Ln (Pvt. St.)	5033, 5034
Manchester Ct	5433
Maple Ct	5034

City of West Linn Atlas - Street Name Index

INDEX

Street Name	Atlas Map Page
Maple St	5334
Maple Ter	5034
Mapleton Dr	4933, 4934
Margery St	5330
Maria Ct	4832
Marigold Ct (Pvt. St.)	5033
Mark Ln	5033, 5034
Marquette Ct	5034
Marquette Dr	5034
Martin Ct	5031
Marylhurst Cir	4930
Marylhurst Ct	4831, 4931
Marylhurst Dr	4830, 4831, 4832, 4930, 4931, 4932
Marylwood Ct	4831
Matheny Dr	5331
Matterhorn Ct (Pvt. St.)	5331
Matthews Rd (Outside WLCL)	Not shown in Atlas
Maxfield Dr	5233
Mckenzie Ct	5232
Mckenzie Ct	5233
Mckillican Ln	5235
Mckillican St	5235
Meadowview Ct	5330
Meek Way	5430, 5530
Meridian Cir (Pvt. St.)	5032
Michael Ct	5430
Michael Dr	5430
Michlen Ave	4931
Midhill Cir	4832
Miken Ln (Outside WLCL)	5329, 5429
Miles Ct	5132
Miles Dr	5132, 5133, 5233
Mill St	5335
Mohawk Way	5033
Morgan Ct	5032
Mossy Brae Rd (Outside WLCL)	Not shown in Atlas
Mountain Rd (Outside WLCL)	Not shown in Atlas
Mountain View Ct	4831
Mt Hood Ter (Pvt. St.)	5134, 5135
Munger Dr	5034
Mustang Ct	5032
Nelco Cir	5133
Nelco Ct	5233
Nicholas Ct	5031
Nicole Ct	5430
Nicole Dr	5429, 5430
Nixon Ave	4833, 4933, 4934
Noble Ln	5232
Nolan Ln	5431
Nomie Way	5233
Norfolk St	5333, 5334
North Hampton Ct	5333

City of West Linn Atlas - Street Name Index

INDEX

Street Name	Atlas Map Page
Notdurft Rd (Outside WLCL)	5529
Nova Ct	5430
Oak St	5334
Oak Tree Ct	4932
Old River Dr	4732, 4832, 4833, 4933
Old River Lndg (Pvt. St.)	4732, 4733
Oneal Ct	5330
Orchard St	5430
Oregon City Blvd	5234
Oregon City Loop	5234, 5334
Ostman Rd	5430, 5530
Owl Ct	5133
Oxford St	5234
Pacific Hwy (Outside WLCL)	4732
Palomino Cir	5033
Palomino Ct	5032
Palomino Way	5032, 5033, 5132, 5133
Parker Rd	5232, 5233, 5333
Parkside Ct	5134
Parkview Ct (Pvt. St.)	4931
Parkview Ter	5133
Parkwood Pl	4833
Parkwood Way	4833
Pattulo Way (Outside WLCL)	Not shown in Atlas
Paulina Ln	5332
Peregrine Ct	5132
Perrin St	5135
Petes Mountain Rd (Outside WLCL)	5530, 5531, 5631
Pimlico Dr	5032, 5033, 5132
Pimlico Ter (Pvt. St.)	5033
Pine St	5334, 5335
Pinto Ct	5132
Polo Ct	5032
Ponderay Dr	5232, 5332
Ponderosa Loop	5332
Pony Ct	5132
Poseidon Ct	5133
Preakness Dr (Pvt. St.)	5032, 5132
Prospect St	5234
Quail Ridge Ct (Pvt. St.)	5332, 5333
Radcliffe Ct (Pvt. St.)	5333, 5334, 5433, 5434
Rainier Pl	5033, 5034
Rancho Lobo Ct	5530
Rancho Lobo Ln	5530
Randall St	5134
Rawhide Ct	4932, 5032
Rawhide St	4932
Reed St	5333
Regency St	5530
Remington Dr	5331, 5332, 5432
Renaissance Ct	5134
Ribera Ln (Outside WLCL)	Not shown in Atlas

City of West Linn Atlas - Street Name Index

INDEX

Street Name	Atlas Map Page
Ridder Ln	5431
Ridge Ct	5233
Ridge Ln	5233, 5234
Ridgebrook Dr	4931
Ridgewood Way	4833, 4933
River Edge Ct	4732
River Edge Ln	4732, 4733
River Heights Cir	5429, 5430
River St	5135, 5136, 5236
River Woods Pl	4732
Riverknoll Ct	5333, 5433
Riverknoll Way	5433
Riverside Ct (Pvt. St.)	4732, 4733
Riverview Ave	5334
Riverview Dr	5334
Riviera Ct	5034
Roan Cir (Pvt. St.)	5032
Robert Moore St	5135
Robin Cir (Pvt. St.)	4932, 4933
Robin Creek Ln	4833
Robin Pl (Pvt. St.)	4932, 4933
Robin View Ct	4733, 4833
Robin View Dr	4833
Robinwood Way	4832
Rockridge Dr	5334
Rogue Way	5332, 5432
Rose Ct	4832
Rose Way	4832
Rosemarie Dr	5331
Rosemont Rd	4930, 5031, 5131, 5132, 5133, 5232, 5233, 5234
Rosemont Ridge Ct	5133
Rosepark Ct	5133
Rosepark Dr	5133, 5233
Roxbury Ct	5233
Roxbury Dr	5232, 5233
Royal Ct	5430
Royal Dr (Outside WLCL)	Not shown in Atlas
Ruidoso Ct	5032
Ryan Ct	5330
Rydman Ct (Pvt. St.)	4932
Sabo Ln	5232, 5233, 5333
Saddle Ct	5032
Saddle Ct	5033
Salamo Rd	5132, 5232, 5332, 5432
Santa Anita Dr	5132
Satter St	5331, 5332
Schaeffer Rd (Outside WLCL)	Not shown in Atlas
Serango Ct	5133
Serango Dr	5133
Shadow Wood Dr (Outside WLCL)	Not shown in Atlas
Shady Hollow Way	4832
Shannon Ln	5133

City of West Linn Atlas - Street Name Index

INDEX

Street Name	Atlas Map Page
Shannon Pl	5133
Sherri Ct	5430
Shetland Pl	5132
Short St	5430, 5431
Simpson St	5334
Sinclair St	5136, 5236
Skye Ct	4831
Skye Pkwy	4831
Skyland Dr (Outside WLCL)	4731, 4831
Skylands Cir (Outside WLCL)	4830, 4831
Skyline Cir	5134, 5234
Skyline Dr	5133, 5134, 5233, 5234, 5235
Skyview Dr (Pvt. St.)	5232, 5332
Snidow Dr	5530
Snowberry Ridge Ct (Pvt. St.)	5331, 5431
Snowdrop Ct (Pvt. St.)	5033
Sorrel Way	5032
South Hampton Ct	5333
South Rd	5332
Southslope Way	5334
Spring Ridge Dr	5031
Spring Rock Cir	5334
Springtree Ln (Pvt. St.)	5331, 5431
St James Pl (Outside WLCL)	Not shown in Atlas
St Moritz Loop	5331
Stafford Hill Ct (Outside WLCL)	Not shown in Atlas
Stafford Hill Dr (Outside WLCL)	Not shown in Atlas
Stafford Rd (Outside WLCL)	Not shown in Atlas
Stafford Summit Ct (Outside WLCL)	5529, 5530
Station Ln (Outside WLCL)	4930
Steamboat Way	4833
Stonegate Ln	5333
Stonehaven Ct	4830
Stonehaven Dr	4830, 4831, 4930, 4931
Stonehenge Terr (Outside WLCL)	4930
Summer Run Dr	5233
Summerlinn Dr (Pvt. St.)	5331, 5431
Summerlinn Way (Pvt. St.)	5331, 5431
Summit Pl	5133
Summit St	5133, 5134, 5233, 5234
Sun Cir	4931
Sunbreak Ln	5332
Sunburst Ter	5031
Suncrest Dr	4931, 5031
Sunray Cir (Pvt. St.)	5031
Sunray Ct	5031
Sunset Ave	5333, 5334, 5335
Sunset Ct	5334
Sunset Dr (Outside WLCL)	Not shown in Atlas
Sunshine Ln (Outside WLCL)	Not shown in Atlas
Surrey Ln	5032
Sussex St	5234, 5333, 5334

City of West Linn Atlas - Street Name Index

INDEX

Street Name	Atlas Map Page
Sweetbriar Cir (Outside WLCL)	5230
Sweetbriar Rd (Outside WLCL)	4930
Swiftshore Cir	5530
Swiftshore Dr	5530
Sylvan Way	4931
Tack Ct	5132
Tamarisk Dr	5330
Tanner Creek Ln (Pvt. St.)	5333
Tannler Dr	5431, 5332, 5432
Taylor Ct	5331
Taylor Dr	5331
Tendril Ln (Outside WLCL)	5230
Terra Vista Ct	4933
Terrace Dr	5235
Territorial Dr	5236, 5335
Timothy Ln	5431
Tipperary Ct	5331
Titan Ter (Pvt. St.)	5031
Tompkins Ct (Pvt. St.)	5134
Tompkins St	5134
Top View Ct	4932
Treetop Ln (Pvt. St.)	5033
Trillium Dr	4833, 4933
Troon Dr	4830, 4831
Troy Ct	5330
Tualatin Ave	5531
Tualatin Loop (Outside WLCL)	5329
Tulane St	5034
Tumwater St	5334
Turner Rd (Outside WLCL)	Not shown in Atlas
Twilight Trl (Outside WLCL)	Not shown in Atlas
Ulsky Rd (Outside WLCL)	5329, 5330, 5429
Umpqua Ln	5332
Underhill Ln	5033
Upper Cherry Ln (Outside WLCL)	Not shown in Atlas
Upper Midhill Dr	4731, 4831, 4832
Valley Ct	4931
Valley View Dr	4931
Valley View Rd (Outside WLCL)	5529
Victoria Pl (Outside WLCL)	Not shown in Atlas
View Dr	4832, 4932
View Point Ln (Outside WLCL)	Not shown in Atlas
Viewpoint Rd	5232
Village Park Pl	5331
Virginia Ln	5431
Vista Ct	4832
Vista Ridge Dr	5332
Volpp St	5532
Wakerobin Ct	5134, 5234
Walden St	5334
Walling Cir	4932
Walling Way	4832, 4833, 4932

City of West Linn Atlas - Street Name Index

INDEX

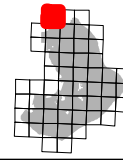
Street Name	Atlas Map Page
Walnut St	5335
Warwick St	5333, 5334
Waterford Pl (Outside WLCL)	Not shown in Atlas
Wayside Ln (Outside WLCL)	Not shown in Atlas
Weatherhill Rd	5231, 5331, 5332
Webb St	5135, 5234, 5235
Weiss Brg	5531
Wellington Ct	5333, 5433
Wellington Dr	5333, 5433
Wellington Pl (Pvt. St.)	5333
Wendy Ct	5430
West A St	5134, 5135, 5235
West Bluff Ct (Pvt. St.)	5231, 5232
West Bluff Dr (Pvt. St.)	5231, 5232
Westberry Ct	5031
Westview Dr (Outside WLCL)	Not shown in Atlas
Wheeler Ln	5133, 5233
White Cloud Cir	5033
White Salmon Ct	5233
White Tail Dr (Pvt. St.)	5134
Whitten Ln (Outside WLCL)	4830
Wild Rose Dr	5232, 5233
Wild Rose Loop	5232
Wild Rose Way	5232
Wilda Rd (Outside WLCL)	4930
Wilderness Dr	4932
Wildwood Dr	4932, 5032
Wildwood Pl (Pvt. St.)	4932
Willamette Dr	4832, 4932, 4933, 5033, 5034, 5133, 5134, 5135, 5235, 5236, 5335
Willamette Falls Dr	5235, 5334, 5335, 5429, 5432, 5433, 5434, 5529, 5530, 5531, 5532
Willamette Heights Ct (Outside WLCL)	5529
Willamette View Ct	5034, 5134
Willson St	5235
Windham Oaks Ct (Pvt. St.)	5034
Windsor Ter	5234, 5235, 5334
Winkel Way	5233, 5333
Wisteria Ct	5331
Wisteria Rd (Outside WLCL)	5031, 5131, 5230, 5231, 5331
Woodbine Rd (Outside WLCL)	5230
Woodhaven Ct	4931, 4932
Woodhill Ct	4832
Woodsprite Ct	5234
Woodwinds Ct	5134, 5234
York St	5233, 5234, 5333, 5334
Zeus Dr	5133
Zivney Ln (Outside WLCL)	Not shown in Atlas

Outside WLCL: Outside West Linn City Limits

Pvt. St.: Private Street

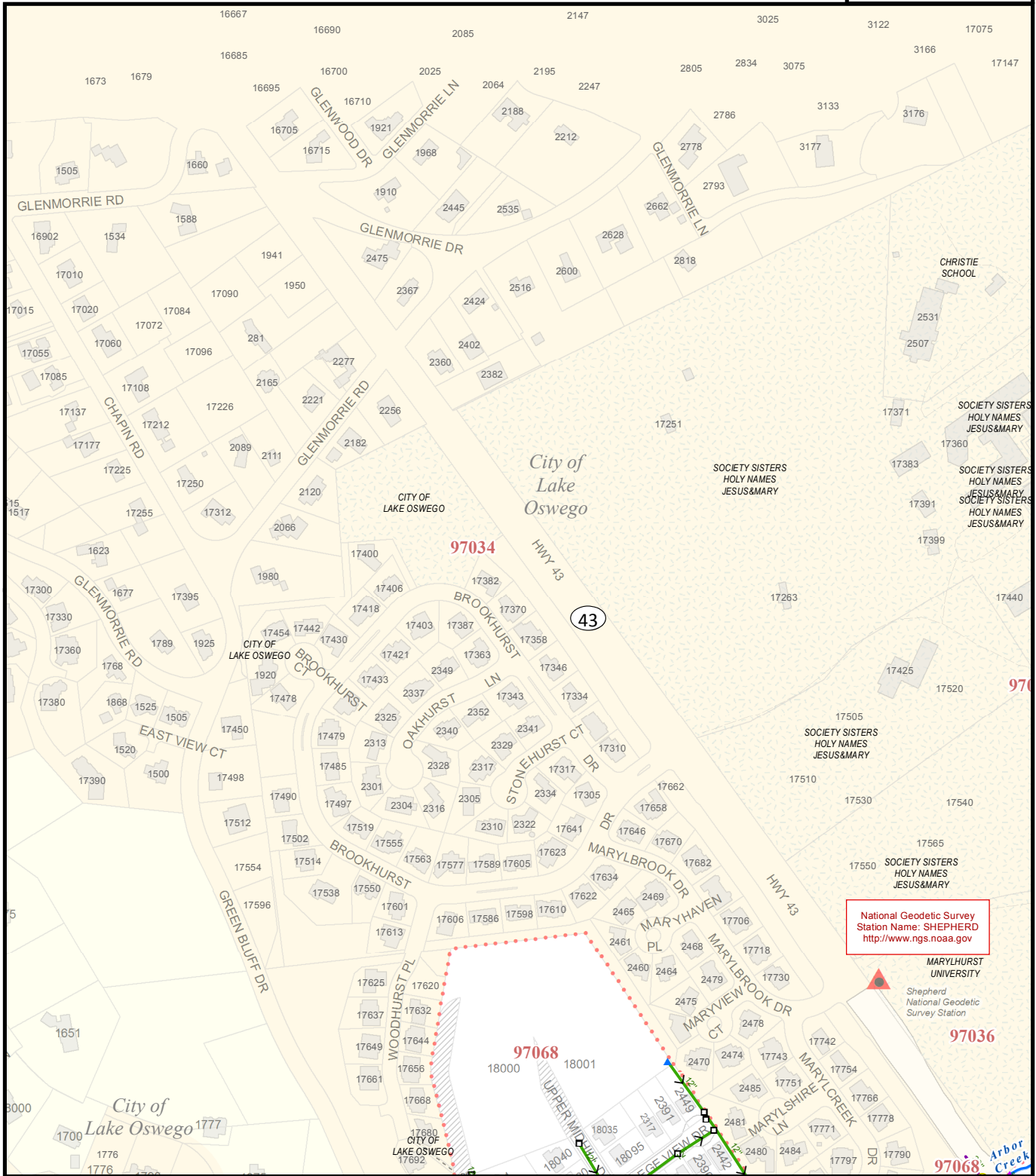
West Linn Stormwater System Map

CITY OF WEST LINN PUBLIC WORKS - GEOGRAPHIC INFORMATION SYSTEM (GIS)



4731
T.R. Section: 2s1e14b

2018 Publication



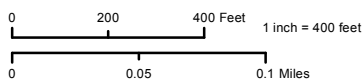
SEE MAP 4732

ATLAS2018_ALLPAGES_V106_STORMWATER.MXD | KAHA | 2/7/2018

SEE MAP 4831

GIS Data Coordinate System: NAD 1983 HARN StatePlane Oregon North FIPS 3601 Feet Intl

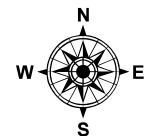
City GIS web maps: westlinnoregon.gov/maps



Legend For a detailed map legend, see the first page of this atlas.

- Manhole
- Cleanout
- ✱ Dissipator
- Storm Pipe
- Pollution Control MH
- Storm Vault
- ▲ Inlet Structure
- County Storm Pipe
- Catch Basin
- ★ Storm Filter
- ▲ Outfall
- ODOT Storm Pipe
- Ditch Inlet
- Bubbler
- ◆ Headwall
- ▨ Public Ponds
- > Flow Direction
always field verify
- West Linn City Limits
- Private Ponds
- Swales and Raingardens
- Ditch or Creek
- Private or Lateral
- Detention Tanks

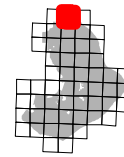
This product is for informational purposes and may not have been prepared for, or be suitable for legal, engineering, or surveying purposes. Users of this information should review or consult the primary data and information sources to ascertain the usability of the information. Map and data: West Linn GIS, Metro RLIS, Clackamas County GIS



CITY OF
West Linn
Geographic Information System (GIS)

West Linn Stormwater System Map

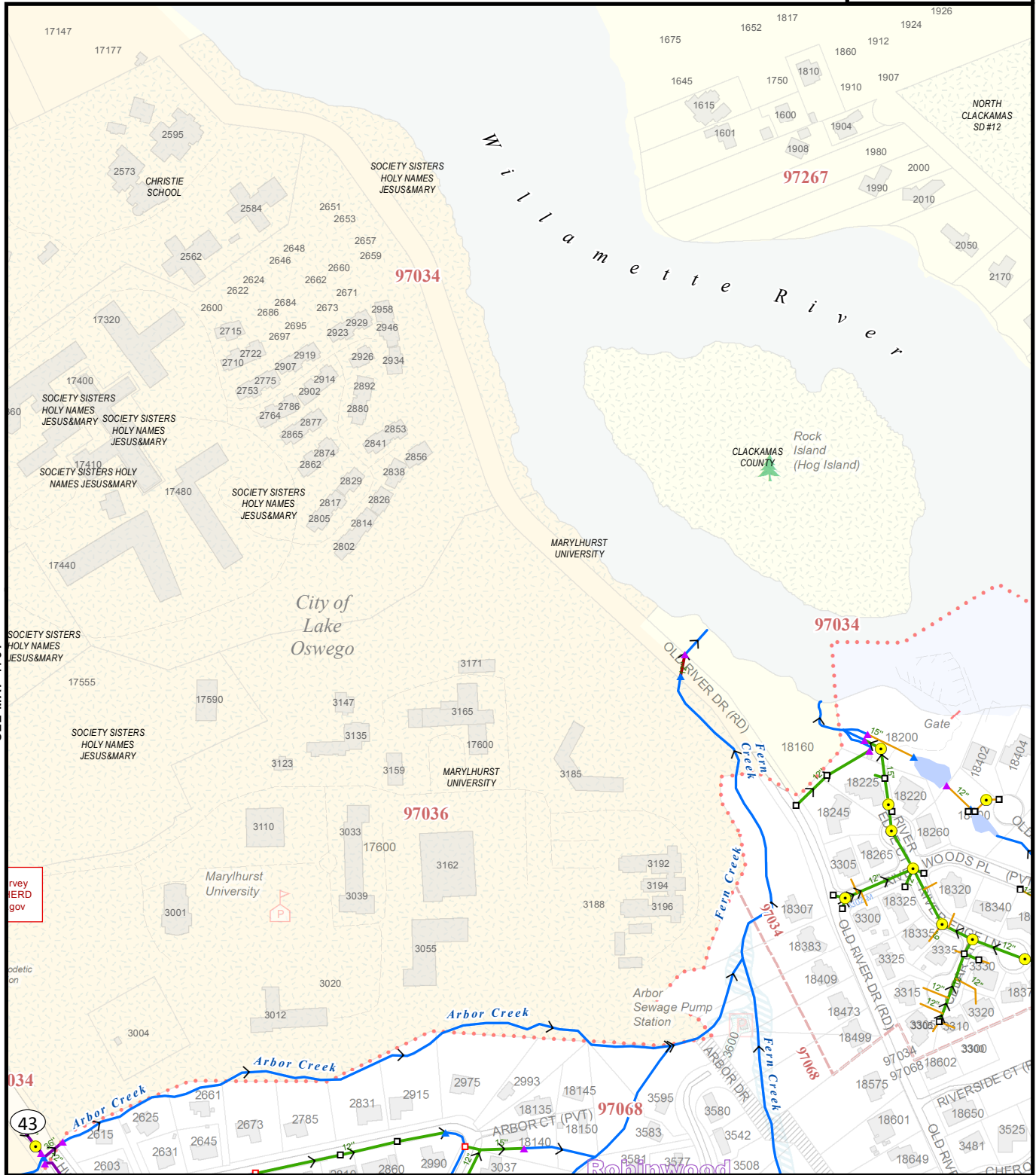
CITY OF WEST LINN PUBLIC WORKS - GEOGRAPHIC INFORMATION SYSTEM (GIS)



4732

T.R. Section: 2s1e14a

2018 Publication



SEE MAP 4731

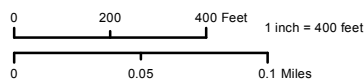
SEE MAP 4733

ATLAS2018_ALLPAGES_V106_STORMWATER.MXD | KAHA | 2/7/2018

SEE MAP 4832

GIS Data Coordinate System: NAD 1983 HARN StatePlane Oregon North FIPS 3601 Feet Intl

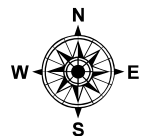
City GIS web maps: westlinnoregon.gov/maps



This product is for informational purposes and may not have been prepared for, or be suitable for, legal, engineering, or surveying purposes. Users of this information should review or consult the primary data and information sources to ascertain the usability of the information. Map and data: West Linn GIS, Metro RLIS, Clackamas County GIS

Legend For a detailed map legend, see the first page of this atlas.

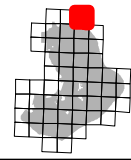
- Manhole
- Cleanout
- ✱ Dissipator
- Storm Pipe
- Pollution Control MH
- Storm Vault
- ▲ Inlet Structure
- County Storm Pipe
- Catch Basin
- ★ Storm Filter
- ▲ Outfall
- ODOT Storm Pipe
- Ditch Inlet
- Bubbler
- ◆ Headwall
- Private or Lateral
- > Flow Direction always field verify
- Public Ponds
- Private Ponds
- Detention Tanks
- West Linn City Limits
- Swales and Raingardens



CITY OF
West Linn
Geographic Information System (GIS)

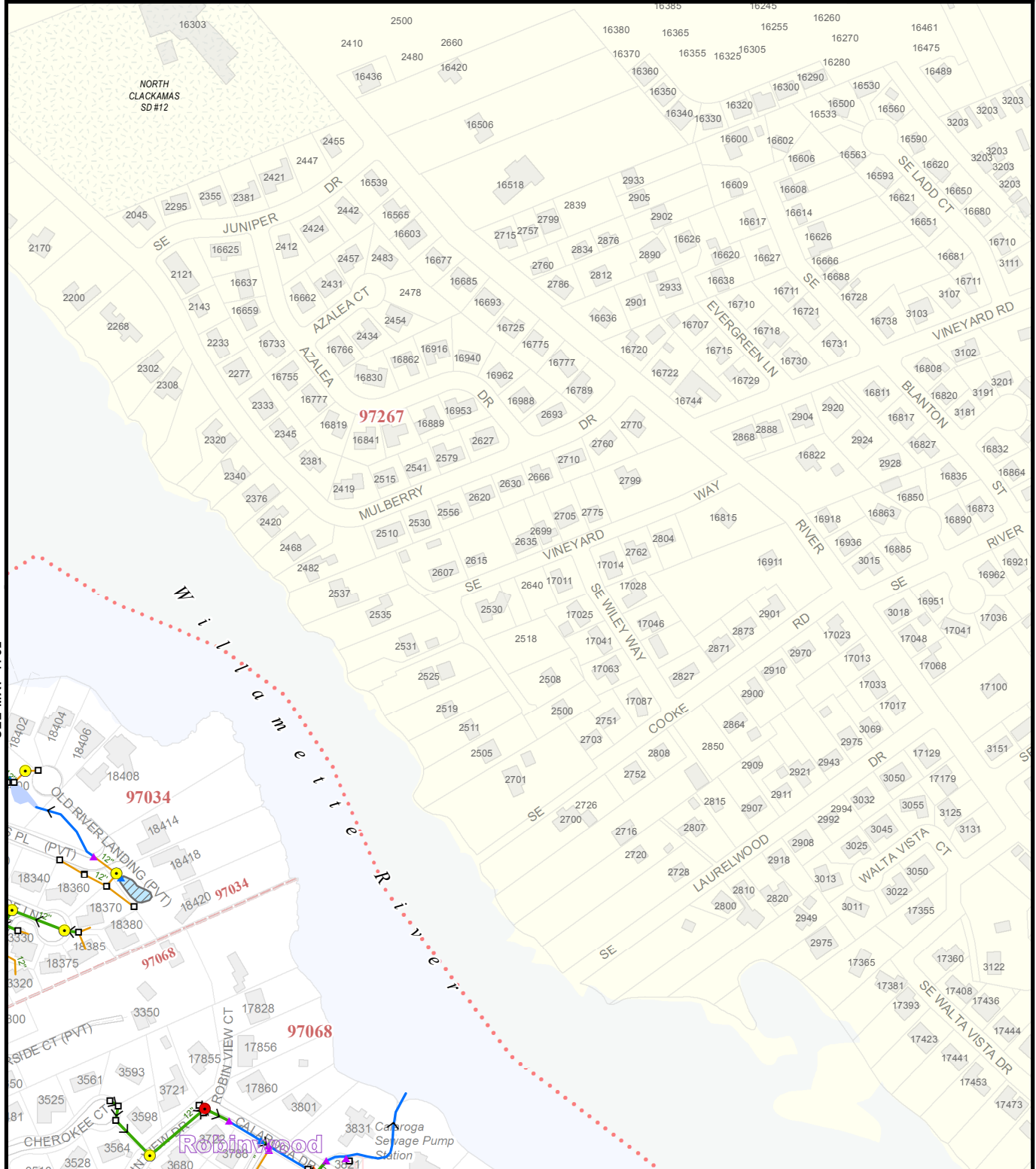
West Linn Stormwater System Map

CITY OF WEST LINN PUBLIC WORKS - GEOGRAPHIC INFORMATION SYSTEM (GIS)



4733
T.R. Section: 2s1e13b

2018 Publication



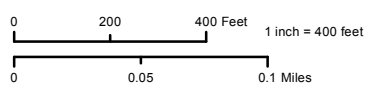
SEE MAP 4732

SEE MAP 4833

GIS Data Coordinate System: NAD 1983 HARN StatePlane Oregon North FIPS 3601 Feet Intl

ATLAS2018_ALLPAGES_V106_STORMWATER.MXD | KAHA | 2/7/2018

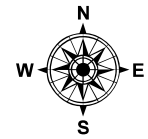
City GIS web maps: westlinnoregon.gov/maps



This product is for informational purposes and may not have been prepared for, or be suitable for legal, engineering, or surveying purposes. Users of this information should review or consult the primary data and information sources to ascertain the usability of the information. Map and data: West Linn GIS, Metro RLIS, Clackamas County GIS

Legend For a detailed map legend, see the first page of this atlas.

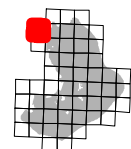
- Manhole
- Cleanout
- Dissipator
- Ditch or Creek
- Pollution Control MH
- Storm Vault
- Inlet Structure
- County Storm Pipe
- Catch Basin
- ★ Storm Filter
- ▲ Outfall
- ODOT Storm Pipe
- Ditch Inlet
- Bubbler
- ◆ Headwall
- Public Ponds
- > Flow Direction
always field verify
- West Linn City Limits
- Private Ponds
- Swales and Raingardens
- Detention Tanks



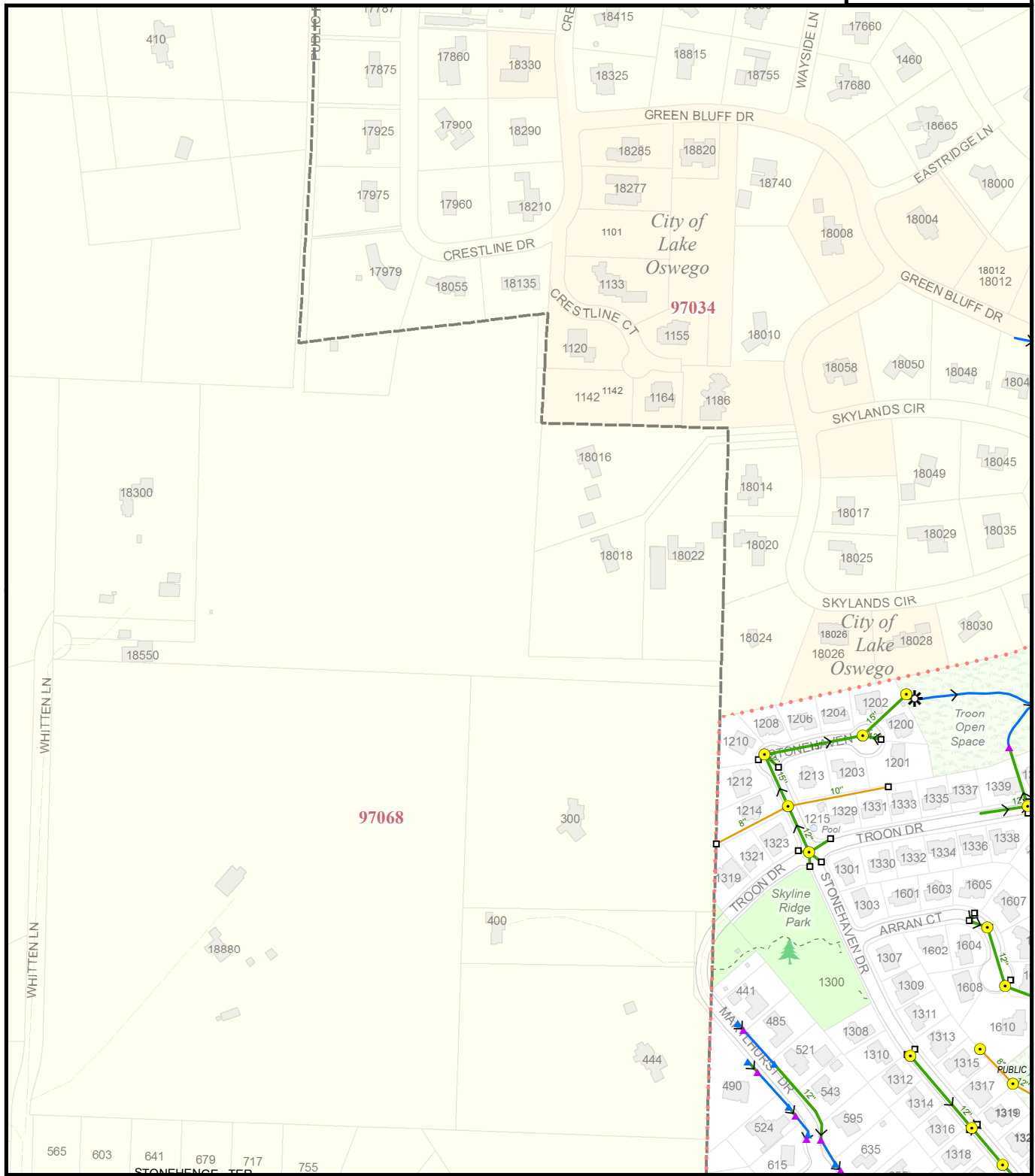
CITY OF
West Linn
Geographic Information System (GIS)

West Linn Stormwater System Map

CITY OF WEST LINN PUBLIC WORKS - GEOGRAPHIC INFORMATION SYSTEM (GIS)



2018 Publication

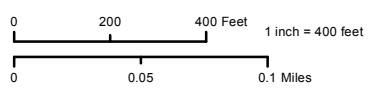


ATLAS2018_ALLPAGES_V106_STORMWATER.MXD | KAHA | 2/7/2018

SEE MAP 4930

GIS Data Coordinate System: NAD 1983 HARN StatePlane Oregon North FIPS 3601 Feet Intl

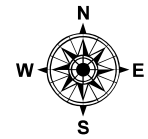
City GIS web maps: westlinnoregon.gov/maps



This product is for informational purposes and may not have been prepared for, or be suitable for legal, engineering, or surveying purposes. Users of this information should review or consult the primary data and information sources to ascertain the usability of the information. Map and data: West Linn GIS, Metro RLIS, Clackamas County GIS

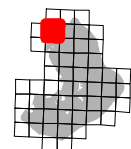
Legend For a detailed map legend, see the first page of this atlas.

- Manhole
- Cleanout
- ✱ Dissipator
- Storm Pipe
- Pollution Control MH
- Storm Vault
- ▲ Inlet Structure
- County Storm Pipe
- Ditch or Creek
- Catch Basin
- ★ Storm Filter
- ▲ Outfall
- ODOT Storm Pipe
- Private or Lateral
- Ditch Inlet
- Bubbler
- ◆ Headwall
- Detention Tanks
- > Flow Direction
always field verify
- ▨ Public Ponds
- ▨ Private Ponds
- West Linn City Limits
- Swales and Raingardens



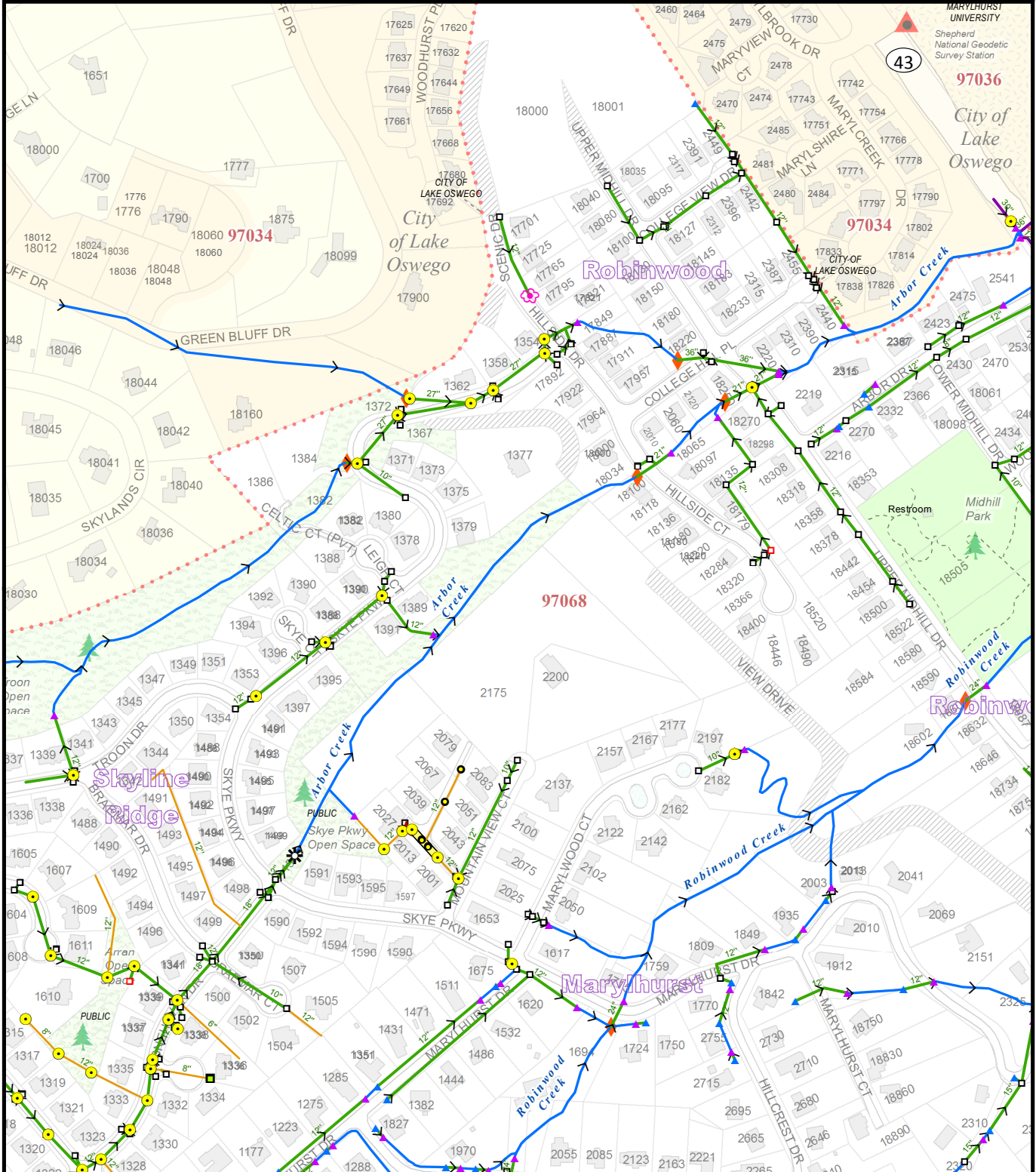
West Linn Stormwater System Map

CITY OF WEST LINN PUBLIC WORKS - GEOGRAPHIC INFORMATION SYSTEM (GIS)



2018 Publication

SEE MAP 4731

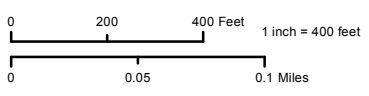


ATLAS2018_ALLPAGES_V106_STORMWATER.MXD | KAHA | 2/7/2018

SEE MAP 4931

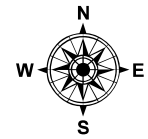
GIS Data Coordinate System: NAD 1983 HARN StatePlane Oregon North FIPS 3601 Feet Intl

City GIS web maps: westlinnoregon.gov/maps



Legend For a detailed map legend, see the first page of this atlas.

- Manhole
- Cleanout
- ✳ Dissipator
- Storm Pipe
- Pollution Control MH
- Storm Vault
- ▲ Inlet Structure
- County Storm Pipe
- Catch Basin
- ★ Storm Filter
- ▲ Outfall
- ODOT Storm Pipe
- Ditch Inlet
- Bubbler
- ◆ Headwall
- Public Ponds
- > Flow Direction
always field verify
- West Linn City Limits
- Private Ponds
- Swales and Rain Gardens
- Ditch or Creek
- Private or Lateral
- Detention Tanks



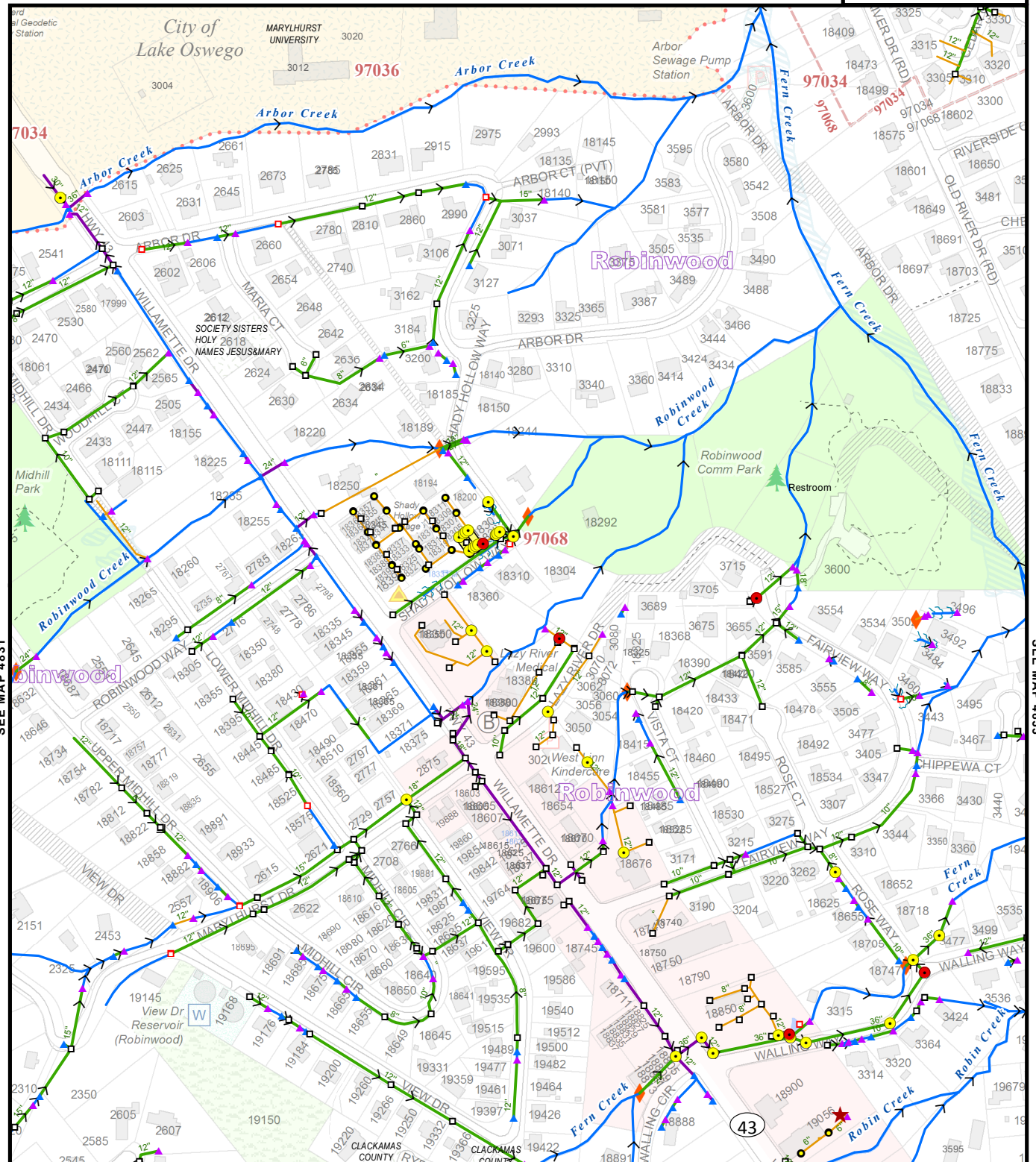
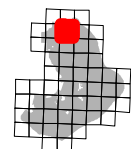
This product is for informational purposes and may not have been prepared for, or be suitable for legal, engineering, or surveying purposes. Users of this information should review or consult the primary data and information sources to ascertain the usability of the information. Map and data: West Linn GIS, Metro RLIS, Clackamas County GIS

West Linn Stormwater System Map

CITY OF WEST LINN PUBLIC WORKS - GEOGRAPHIC INFORMATION SYSTEM (GIS)

2018 Publication

SEE MAP 4732



SEE MAP 4831

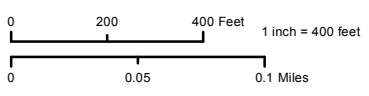
SEE MAP 4833

SEE MAP 4932

GIS Data Coordinate System: NAD 1983 HARN StatePlane Oregon North FIPS 3601 Feet Intl

ATLAS2018_ALLPAGES_V106_STORMWATER.MXD | KAHA | 2/7/2018

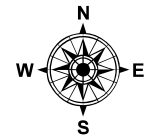
City GIS web maps: westlinnoregon.gov/maps



This product is for informational purposes and may not have been prepared for, or be suitable for legal, engineering, or surveying purposes. Users of this information should review or consult the primary data and information sources to ascertain the usability of the information. Map and data: West Linn GIS, Metro RLIS, Clackamas County GIS

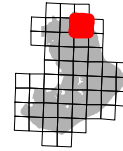
Legend For a detailed map legend, see the first page of this atlas.

- Manhole
- Cleanout
- ✳ Dissipator
- Storm Pipe
- Pollution Control MH
- Storm Vault
- ▲ Inlet Structure
- County Storm Pipe
- Catch Basin
- ★ Storm Filter
- ▲ Outfall
- ODOT Storm Pipe
- Ditch Inlet
- Bubbler
- ◆ Headwall
- ▨ Public Ponds
- Ditch or Creek
- > Flow Direction
always field verify
- West Linn City Limits
- ▨ Private Ponds
- Private or Lateral
- ▨ Swales and Rain Gardens
- ▨ Detention Tanks



West Linn Stormwater System Map

CITY OF WEST LINN PUBLIC WORKS - GEOGRAPHIC INFORMATION SYSTEM (GIS)

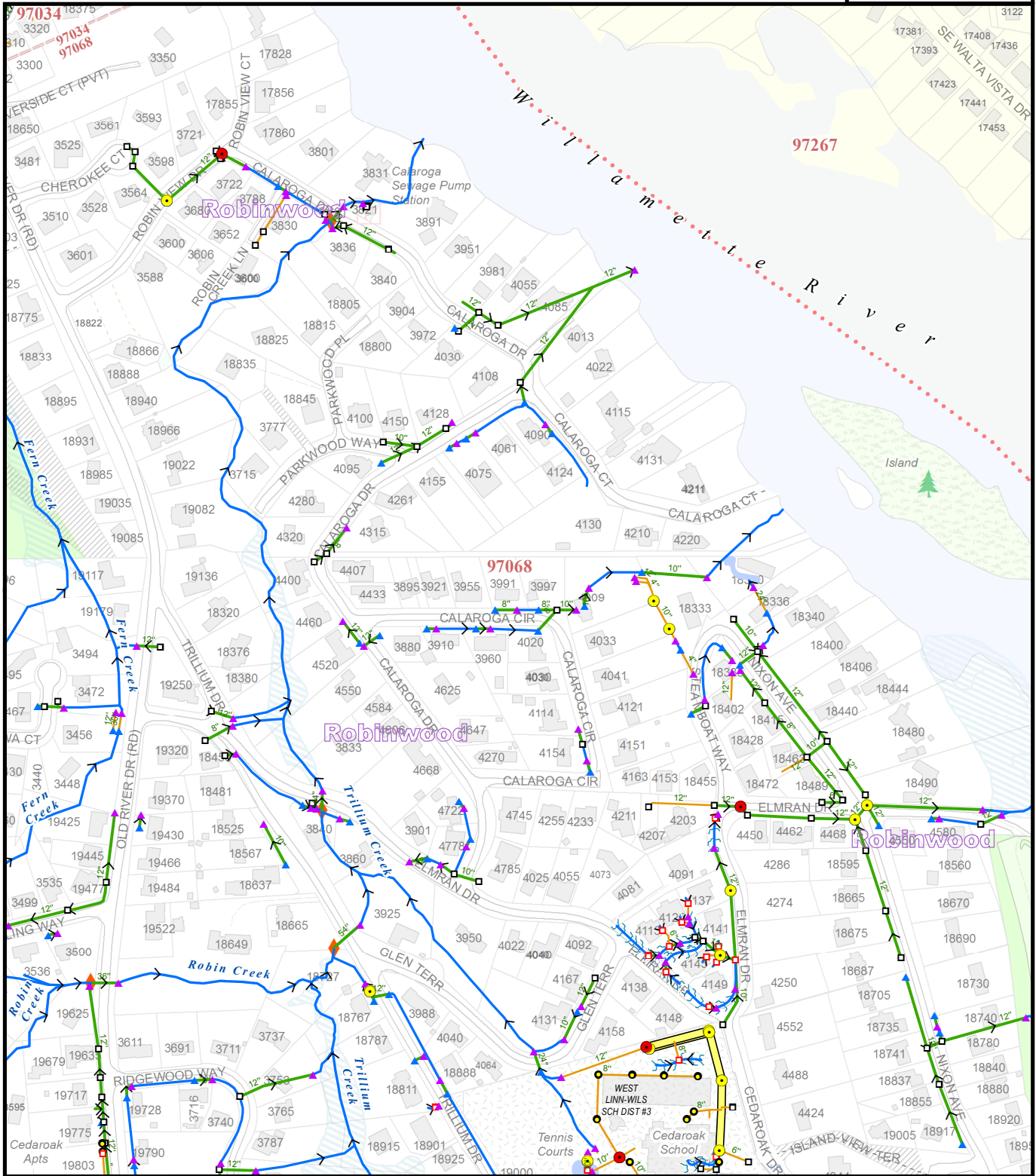


4833

T.R.Section: 2s1e13c

2018 Publication

SEE MAP 4733

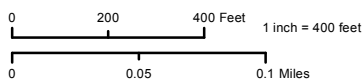


ATLAS2018_ALLPAGES_V106_STORMWATER.MXD | KAHA | 2/7/2018

SEE MAP 4933

GIS Data Coordinate System: NAD 1983 HARN StatePlane Oregon North FIPS 3601 Feet Intl

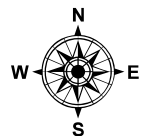
City GIS web maps: westlinnoregon.gov/maps

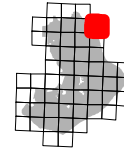


This product is for informational purposes and may not have been prepared for, or be suitable for legal, engineering, or surveying purposes. Users of this information should review or consult the primary data and information sources to ascertain the usability of the information. Map and data: West Linn GIS, Metro RLIS, Clackamas County GIS

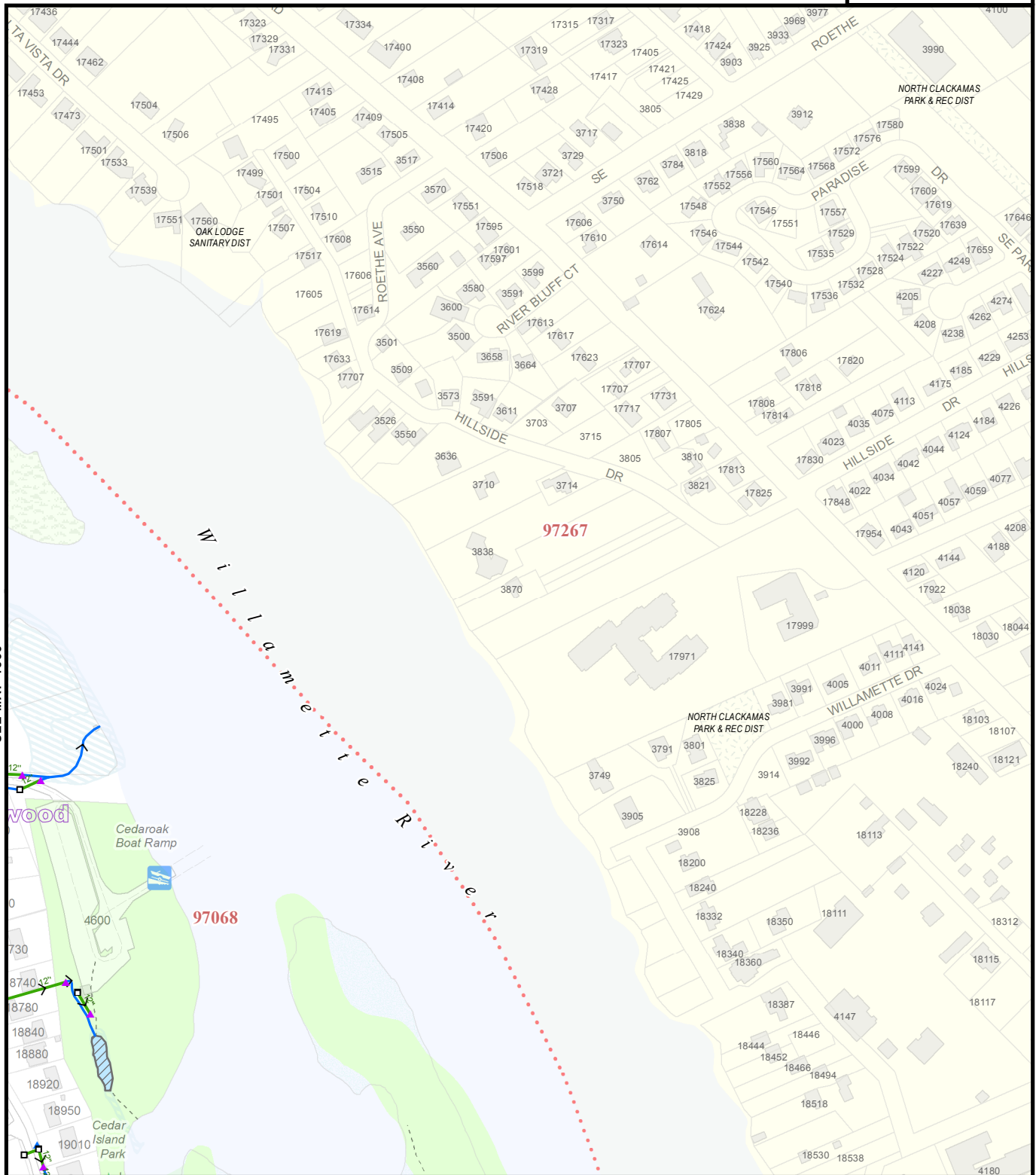
Legend For a detailed map legend, see the first page of this atlas.

- Manhole
- Cleanout
- ✱ Dissipator
- Storm Pipe
- Pollution Control MH
- Storm Vault
- ▲ Inlet Structure
- County Storm Pipe
- Catch Basin
- ★ Storm Filter
- ▲ Outfall
- Private or Lateral
- Ditch Inlet
- Bubbler
- ODOT Storm Pipe
- Detention Tanks
- > Flow Direction
always field verify
- Public Ponds
- Private Ponds
- West Linn City Limits
- Swales and Rain Gardens





2018 Publication



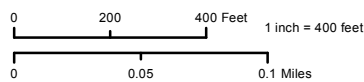
SEE MAP 4833

SEE MAP 4934

GIS Data Coordinate System: NAD 1983 HARN StatePlane Oregon North FIPS 3801 Feet Int

ATLAS2018_ALLPAGES_V106_STORMWATER.MXD | KAHA | 2/7/2018

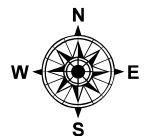
City GIS web maps: westlinnoregon.gov/maps

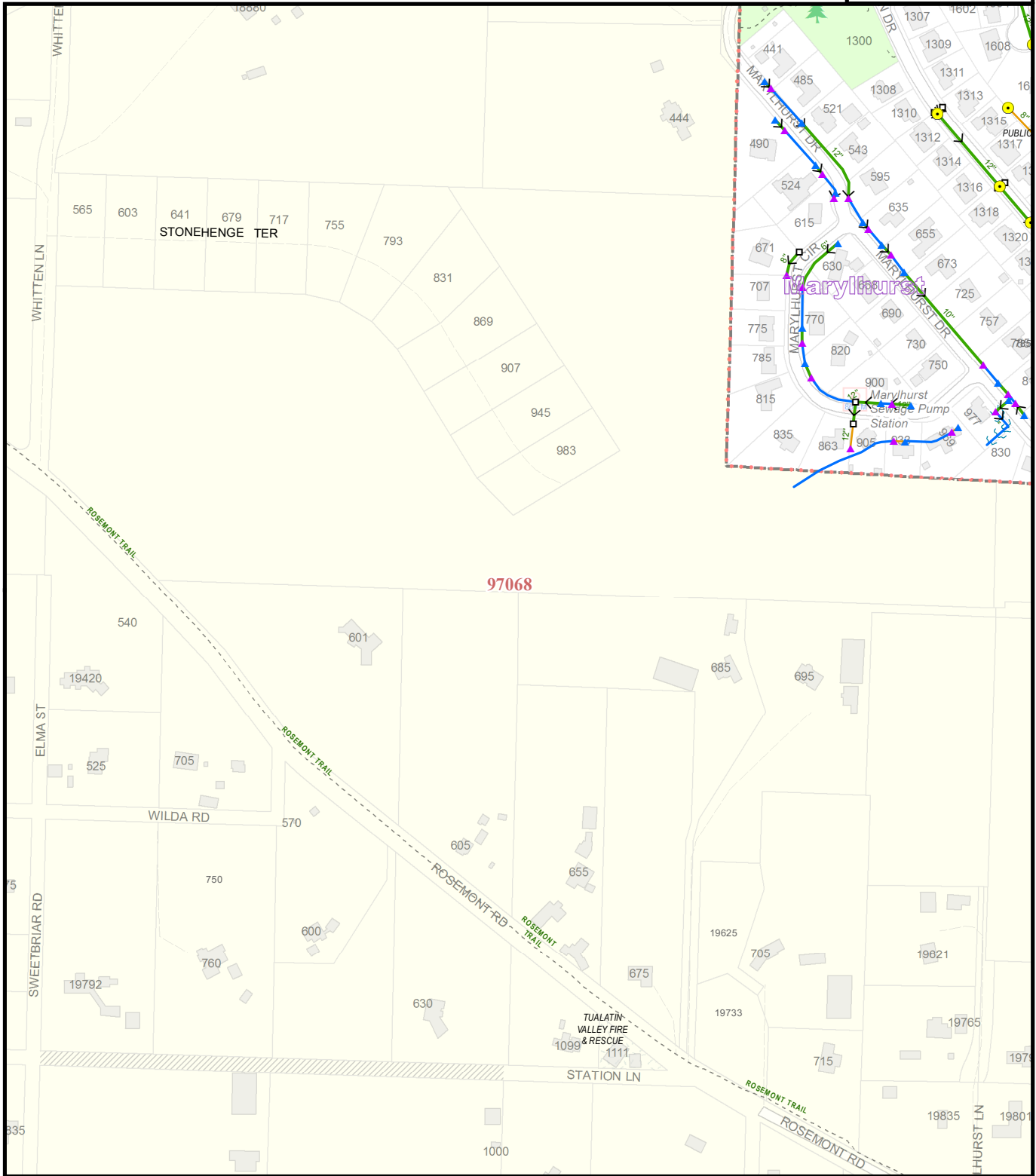
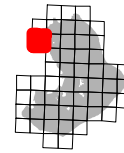


This product is for informational purposes and may not have been prepared for, or be suitable for, legal, engineering, or surveying purposes. Users of this information should review or consult the primary data and information sources to ascertain the usability of the information. Map and data: West Linn GIS, Metro RLIS, Clackamas County GIS

Legend For a detailed map legend, see the first page of this atlas.

- Manhole
- Cleanout
- ✱ Dissipator
- Storm Pipe
- Pollution Control MH
- Storm Vault
- ▲ Inlet Structure
- County Storm Pipe
- Catch Basin
- ★ Storm Filter
- ▲ Outfall
- ODOT Storm Pipe
- Ditch Inlet
- ⊗ Bubbler
- ◆ Headwall
- Ditch or Creek
- > Flow Direction
always field verify
- Public Ponds
- Private or Lateral
- West Linn City Limits
- Private Ponds
- Detention Tanks
- Swales and Raingardens



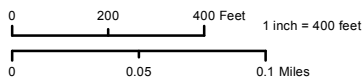


SEE MAP 4931

ATLAS2018_ALLPAGES_V106_STORMWATER.MXD | KAHA | 2/7/2018

GIS Data Coordinate System: NAD 1983 HARN StatePlane Oregon North FIPS 3601 Feet Intl


City GIS web maps: westlinnoregon.gov/maps



This product is for informational purposes and may not have been prepared for, or be suitable for legal, engineering, or surveying purposes. Users of this information should review or consult the primary data and information sources to ascertain the usability of the information. Map and data: West Linn GIS, Metro RLIS, Clackamas County GIS

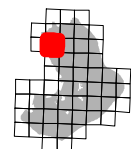
Legend For a detailed map legend, see the first page of this atlas.

- Manhole
- Cleanout
- ✱ Dissipator
- Ditch or Creek
- Pollution Control MH
- Storm Vault
- ✱ Inlet Structure
- County Storm Pipe
- Catch Basin
- ★ Storm Filter
- ▲ Outfall
- ODOT Storm Pipe
- Ditch Inlet
- Bubbler
- ◆ Headwall
- Public Ponds
- > Flow Direction
always field verify
- West Linn City Limits
- Private Ponds
- Swales and Raingardens
- Detention Tanks



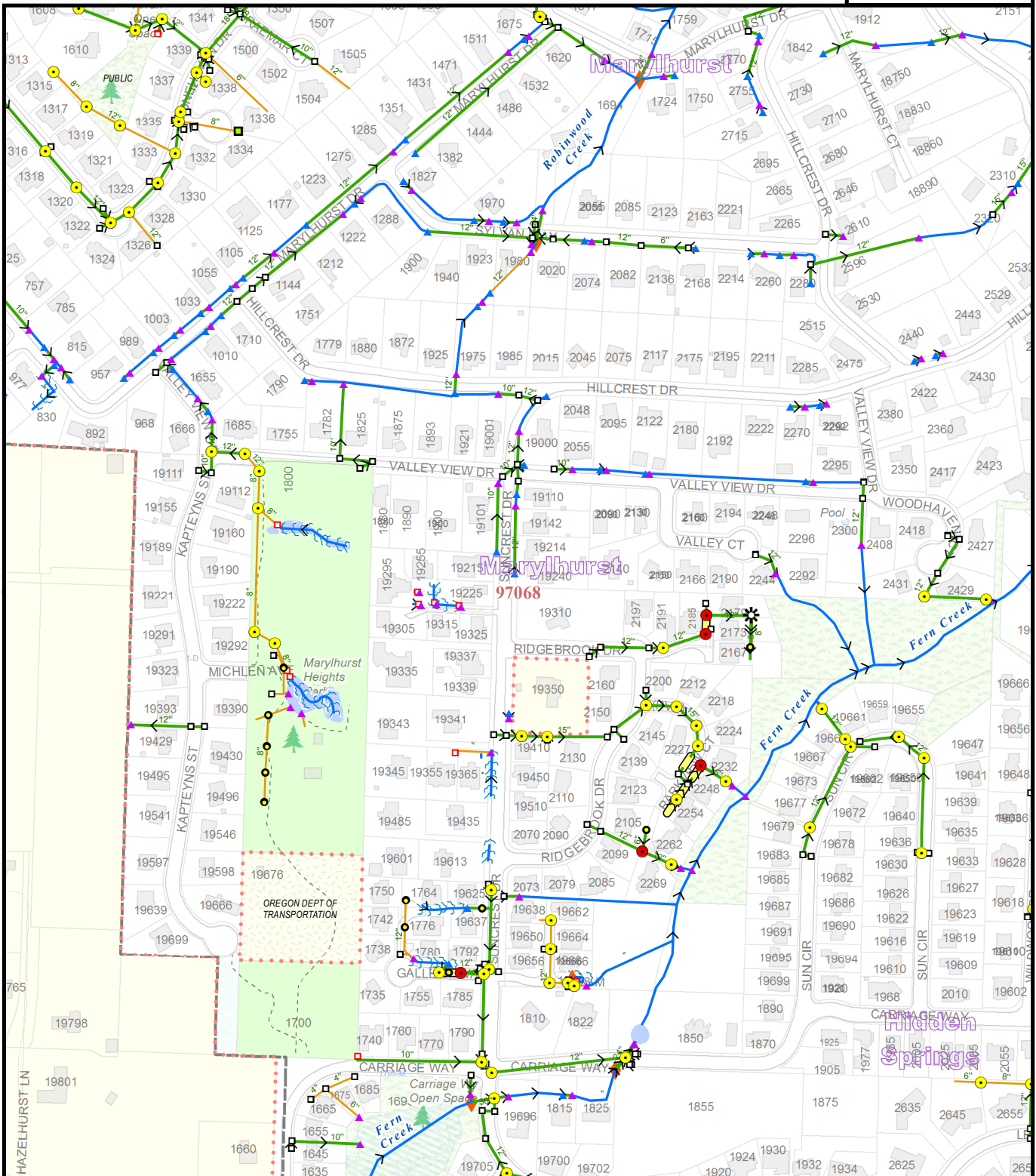
West Linn Stormwater System Map

CITY OF WEST LINN PUBLIC WORKS - GEOGRAPHIC INFORMATION SYSTEM (GIS)



2018 Publication

SEE MAP 4831



SEE MAP 4930

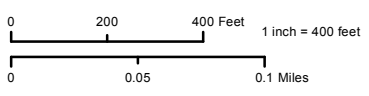
SEE MAP 4932

ATLAS2018_ALLPAGES_V106_STORMWATER.MXD | KAHA | 2/7/2018

SEE MAP 5031

GIS Data Coordinate System: NAD 1983 HARN StatePlane Oregon North FIPS 3601 Feet Intl

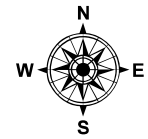
City GIS web maps: westlinnoregon.gov/maps



This product is for informational purposes and may not have been prepared for, or be suitable for legal, engineering, or surveying purposes. Users of this information should review or consult the primary data and information sources to ascertain the usability of the information. Map and data: West Linn GIS, Metro RLIS, Clackamas County GIS

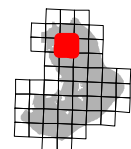
Legend For a detailed map legend, see the first page of this atlas.

- Manhole
- Cleanout
- ✱ Dissipator
- Storm Pipe
- Pollution Control MH
- Storm Vault
- ▲ Inlet Structure
- County Storm Pipe
- Catch Basin
- ★ Storm Filter
- ▲ Outfall
- ODOT Storm Pipe
- Ditch Inlet
- Bubbler
- ◆ Headwall
- Private Ponds
- > Flow Direction
always field verify
- West Linn City Limits
- Swales and Raingardens
- Ditch or Creek
- Private or Lateral
- Detention Tanks



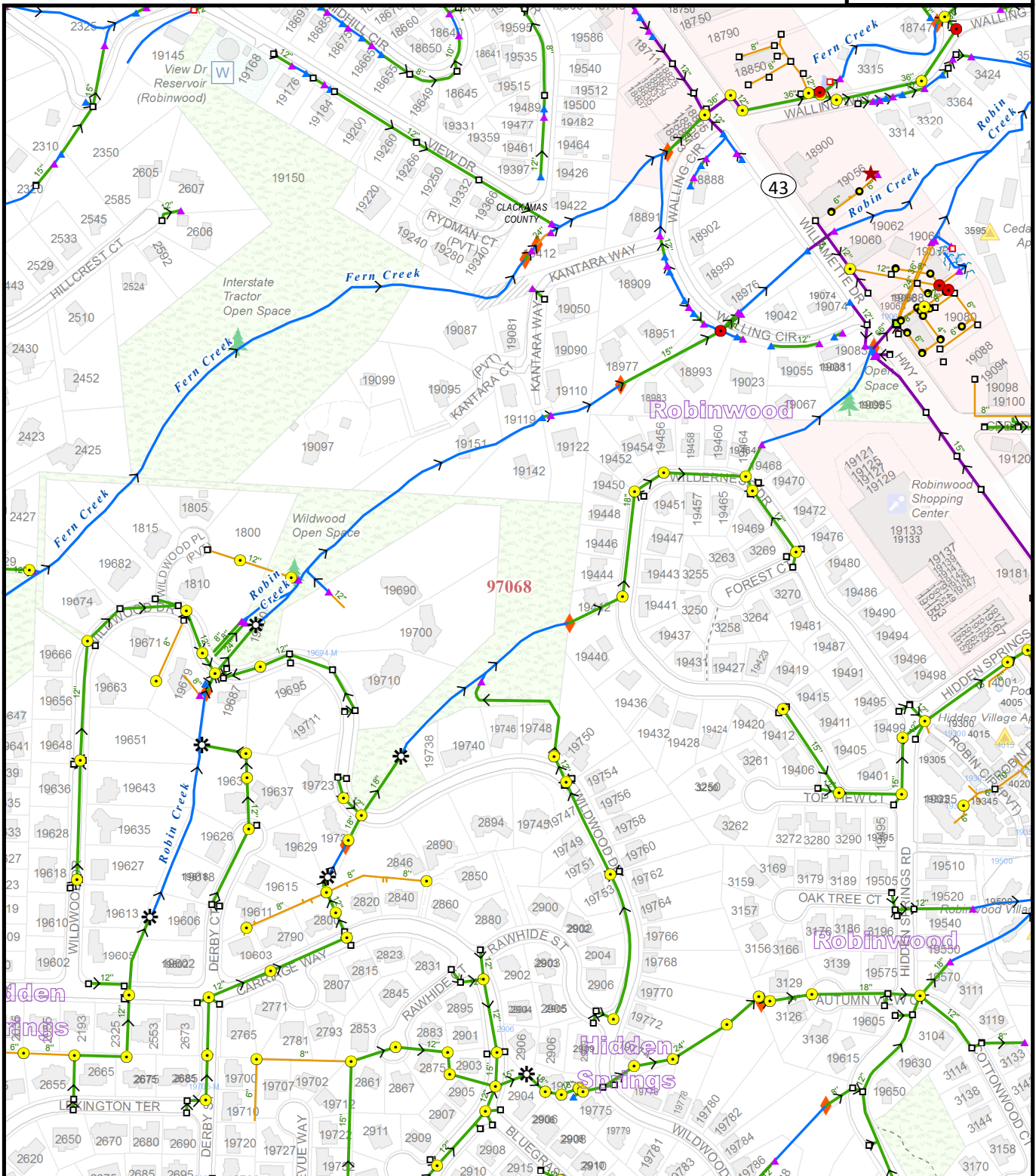
West Linn Stormwater System Map

CITY OF WEST LINN PUBLIC WORKS - GEOGRAPHIC INFORMATION SYSTEM (GIS)



2018 Publication

SEE MAP 4832

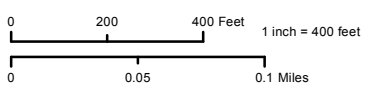


ATLAS2018_ALLPAGES_V106_STORMWATER.MXD | KAHA | 2/7/2018

SEE MAP 5032

GIS Data Coordinate System: NAD 1983 HARN StatePlane Oregon North FIPS 3601 Feet Intl

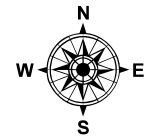
City GIS web maps: westlinnoregon.gov/maps



Legend For a detailed map legend, see the first page of this atlas.

- Manhole
- Cleanout
- ✱ Dissipator
- Storm Pipe
- Pollution Control MH
- Storm Vault
- ▲ Inlet Structure
- County Storm Pipe
- Catch Basin
- ★ Storm Filter
- ▲ Outfall
- ODOT Storm Pipe
- Ditch Inlet
- Bubbler
- ◇ Headwall
- Public Ponds
- Private Ponds
- Ditch or Creek
- Private or Lateral
- Detention Tanks
- West Linn City Limits
- Swales and Rain Gardens

This product is for informational purposes and may not have been prepared for, or be suitable for, legal, engineering, or surveying purposes. Users of this information should review or consult the primary data and information sources to ascertain the usability of the information. Map and data: West Linn GIS, Metro RLIS, Clackamas County GIS

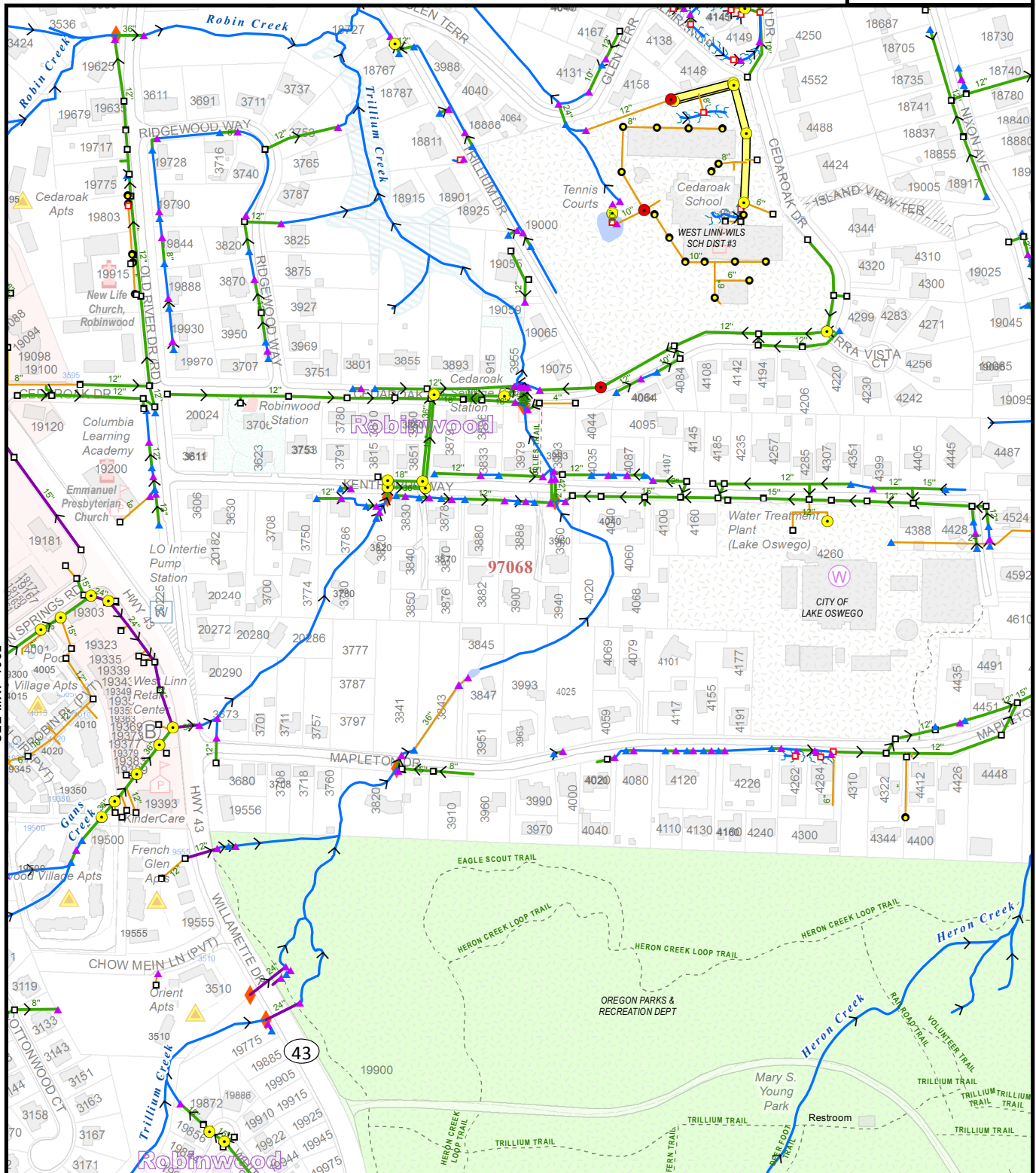
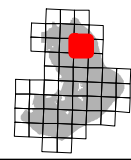


West Linn Stormwater System Map

CITY OF WEST LINN PUBLIC WORKS - GEOGRAPHIC INFORMATION SYSTEM (GIS)

2018 Publication

SEE MAP 4833



SEE MAP 4932

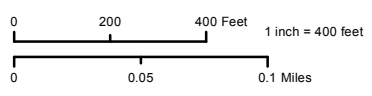
SEE MAP 4934

ATLAS2018_ALLPAGES_V106_STORMWATER.MXD | KAHA | 2/7/2018

SEE MAP 5033

GIS Data Coordinate System: NAD 1983 HARN StatePlane Oregon North FIPS 3601 Feet Intl

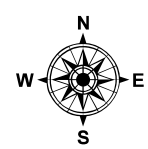
City GIS web maps: westlinnoregon.gov/maps



This product is for informational purposes and may not have been prepared for, or be suitable for, legal, engineering, or surveying purposes. Users of this information should review or consult the primary data and information sources to ascertain the usability of the information. Map and data: West Linn GIS, Metro RLIS, Clackamas County GIS

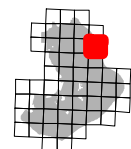
Legend For a detailed map legend, see the first page of this atlas.

- Manhole
- Cleanout
- ✱ Dissipator
- Storm Pipe
- Pollution Control MH
- Storm Vault
- ▲ Inlet Structure
- County Storm Pipe
- Catch Basin
- ★ Storm Filter
- ▲ Outfall
- Private or Lateral
- Ditch Inlet
- Bubbler
- ◆ Headwall
- ODOT Storm Pipe
- ▨ Public Ponds
- > Flow Direction
always field verify
- ▨ Private Ponds
- West Linn City Limits
- Swales and Rain Gardens
- Ditch or Creek
- Detention Tanks



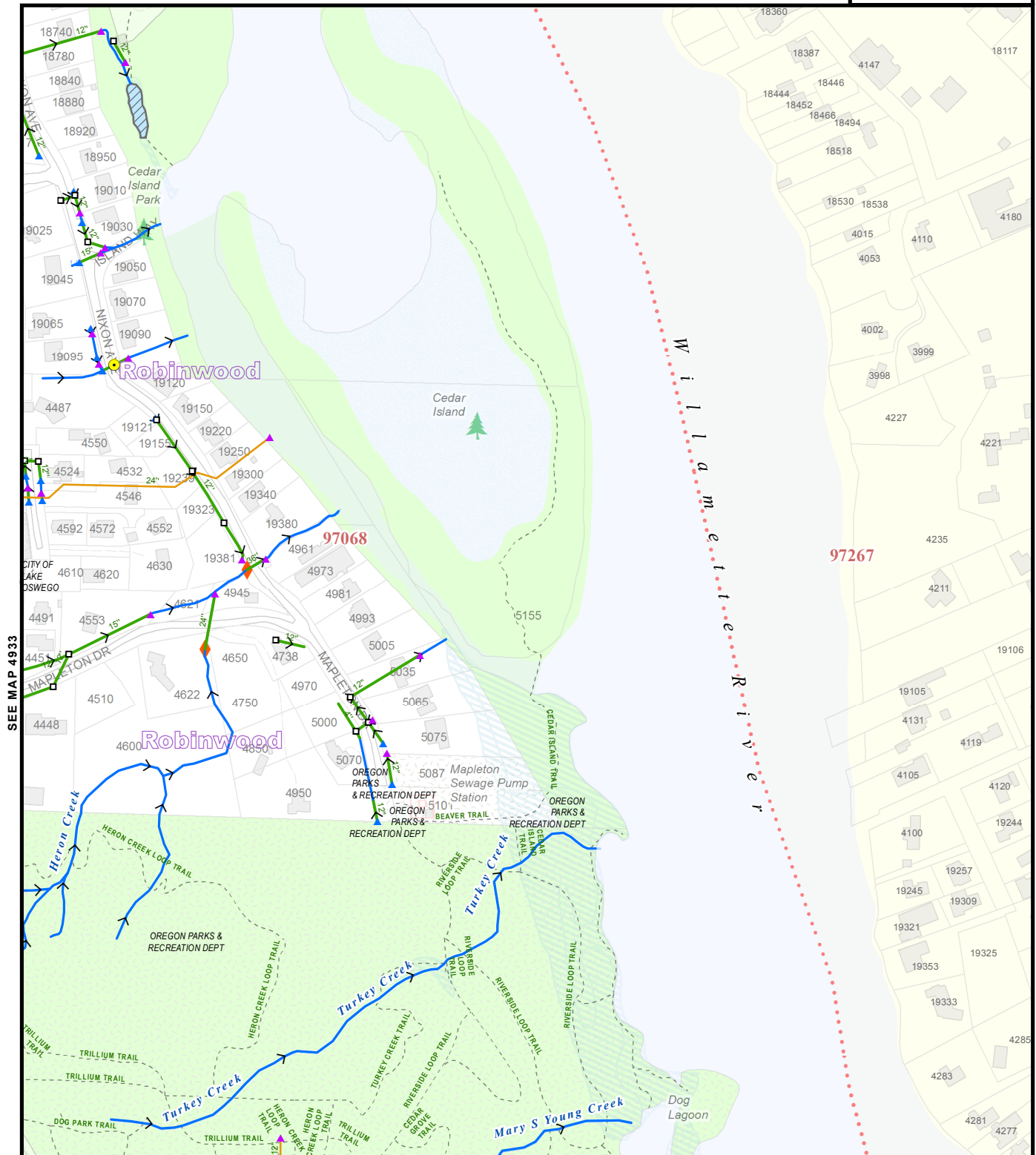
West Linn Stormwater System Map

CITY OF WEST LINN PUBLIC WORKS - GEOGRAPHIC INFORMATION SYSTEM (GIS)



2018 Publication

SEE MAP 4834



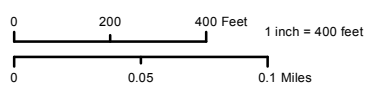
SEE MAP 4933

SEE MAP 5034

GIS Data Coordinate System: NAD 1983 HARN StatePlane Oregon North FIPS 3601 Feet Intl

ATLAS2018_ALLPAGES_V106_STORMWATER.MXD | KAHA | 2/7/2018

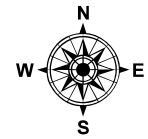
City GIS web maps: westlinnoregon.gov/maps



This product is for informational purposes and may not have been prepared for, or be suitable for legal, engineering, or surveying purposes. Users of this information should review or consult the primary data and information sources to ascertain the usability of the information. Map and data: West Linn GIS, Metro RLIS, Clackamas County GIS

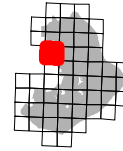
Legend For a detailed map legend, see the first page of this atlas.

- Manhole
- Cleanout
- ✱ Dissipator
- Storm Pipe
- Pollution Control MH
- Storm Vault
- ▲ Inlet Structure
- County Storm Pipe
- Catch Basin
- ★ Storm Filter
- ▲ Outfall
- ODOT Storm Pipe
- Ditch Inlet
- Bubbler
- ◆ Headwall
- Detention Tanks
- > Flow Direction
always field verify
- Public Ponds
- Private Ponds
- West Linn City Limits
- Swales and Raingardens
- Ditch or Creek
- Private or Lateral



West Linn Stormwater System Map

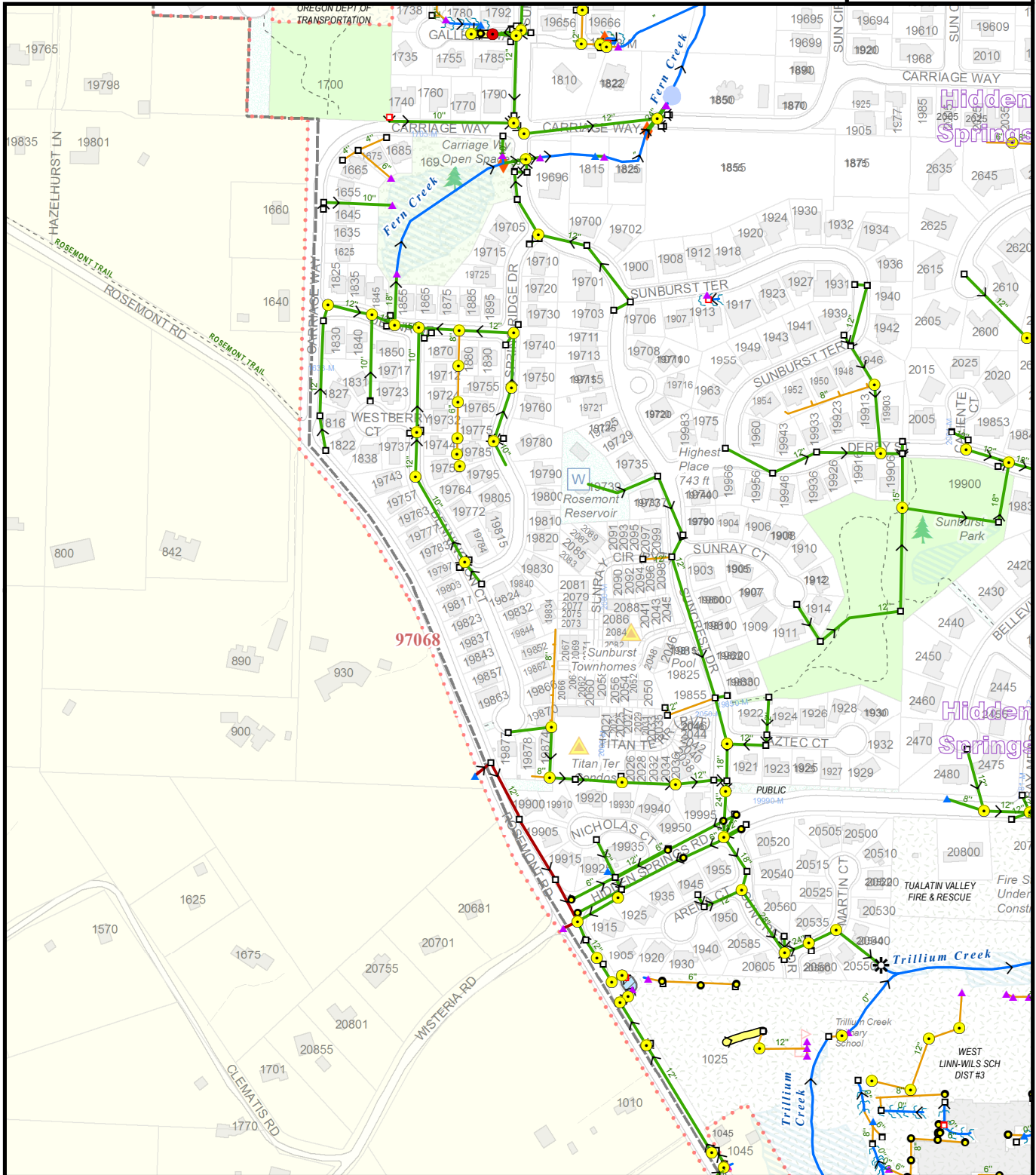
CITY OF WEST LINN PUBLIC WORKS - GEOGRAPHIC INFORMATION SYSTEM (GIS)



5031

T.R. Section: 2s1e23c

2018 Publication

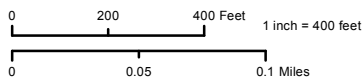


ATLAS2018_ALLPAGES_V106_STORMWATER.MXD | KAHA | 2/7/2018

SEE MAP 5131

GIS Data Coordinate System: NAD 1983 HARN StatePlane Oregon North FIPS 3601 Feet Intl

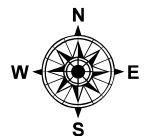
City GIS web maps: westlinnoregon.gov/maps



This product is for informational purposes and may not have been prepared for, or be suitable for legal, engineering, or surveying purposes. Users of this information should review or consult the primary data and information sources to ascertain the usability of the information. Map and data: West Linn GIS, Metro RLIS, Clackamas County GIS

Legend For a detailed map legend, see the first page of this atlas.

- Manhole
- Cleanout
- ✳ Dissipator
- Storm Pipe
- Pollution Control MH
- Storm Vault
- ▲ Inlet Structure
- County Storm Pipe
- Catch Basin
- ★ Storm Filter
- ▲ Outfall
- ODOT Storm Pipe
- Ditch Inlet
- Bubbler
- ◆ Headwall
- ▨ Public Ponds
- Ditch or Creek
- > Flow Direction
always field verify
- West Linn City Limits
- ▨ Private Ponds
- Private or Lateral
- Swales and Raingardens
- ▨ Detention Tanks

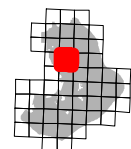


CITY OF
West Linn
Geographic Information System (GIS)

SEE MAP 5032

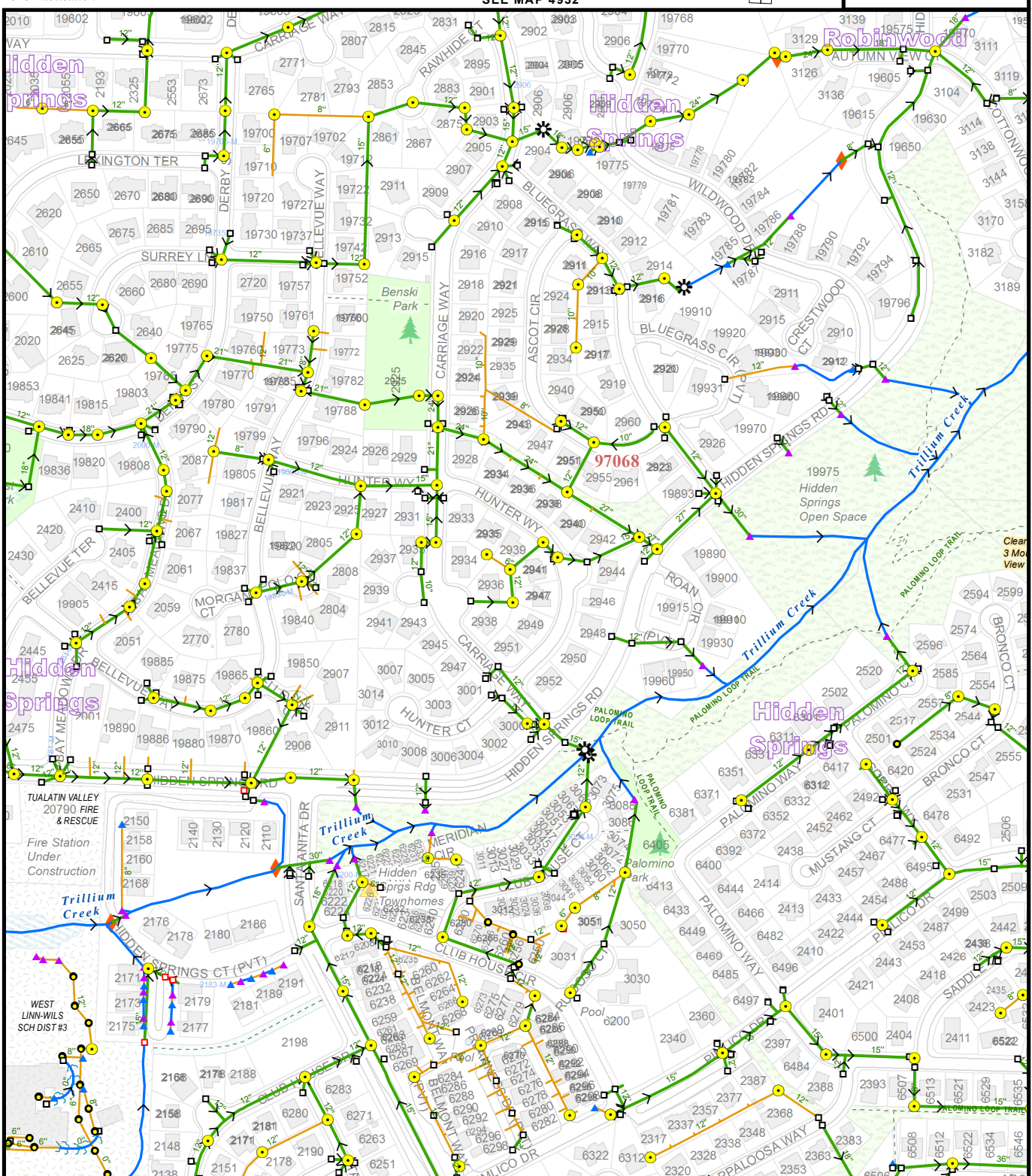
West Linn Stormwater System Map

CITY OF WEST LINN PUBLIC WORKS - GEOGRAPHIC INFORMATION SYSTEM (GIS)



2018 Publication

SEE MAP 4932



SEE MAP 5031

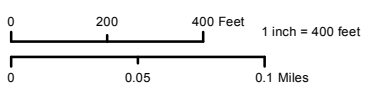
SEE MAP 5033

SEE MAP 5132

ATLAS2018_ALLPAGES_V106_STORMWATER.MXD | KAHA | 2/7/2018

GIS Data Coordinate System: NAD 1983 HARN StatePlane Oregon North FIPS 3601 Feet Intl


City GIS web maps: westlinnoregon.gov/maps



Legend For a detailed map legend, see the first page of this atlas.

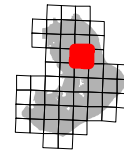
- Manhole
- Cleanout
- ✱ Dissipator
- Storm Pipe
- Pollution Control MH
- Storm Vault
- ▲ Inlet Structure
- County Storm Pipe
- Catch Basin
- ★ Storm Filter
- ▲ Outfall
- Private or Lateral
- Ditch Inlet
- Bubbler
- ◆ Headwall
- ODOT Storm Pipe
- > Flow Direction
always field verify
- Public Ponds
- Private Ponds
- Ditch or Creek
- Swales and Rain Gardens
- Detention Tanks
- West Linn City Limits

This product is for informational purposes and may not have been prepared for, or be suitable for legal, engineering, or surveying purposes. Users of this information should review or consult the primary data and information sources to ascertain the usability of the information. Map and data: West Linn GIS, Metro RLIS, Clackamas County GIS



West Linn Stormwater System Map

CITY OF WEST LINN PUBLIC WORKS - GEOGRAPHIC INFORMATION SYSTEM (GIS)

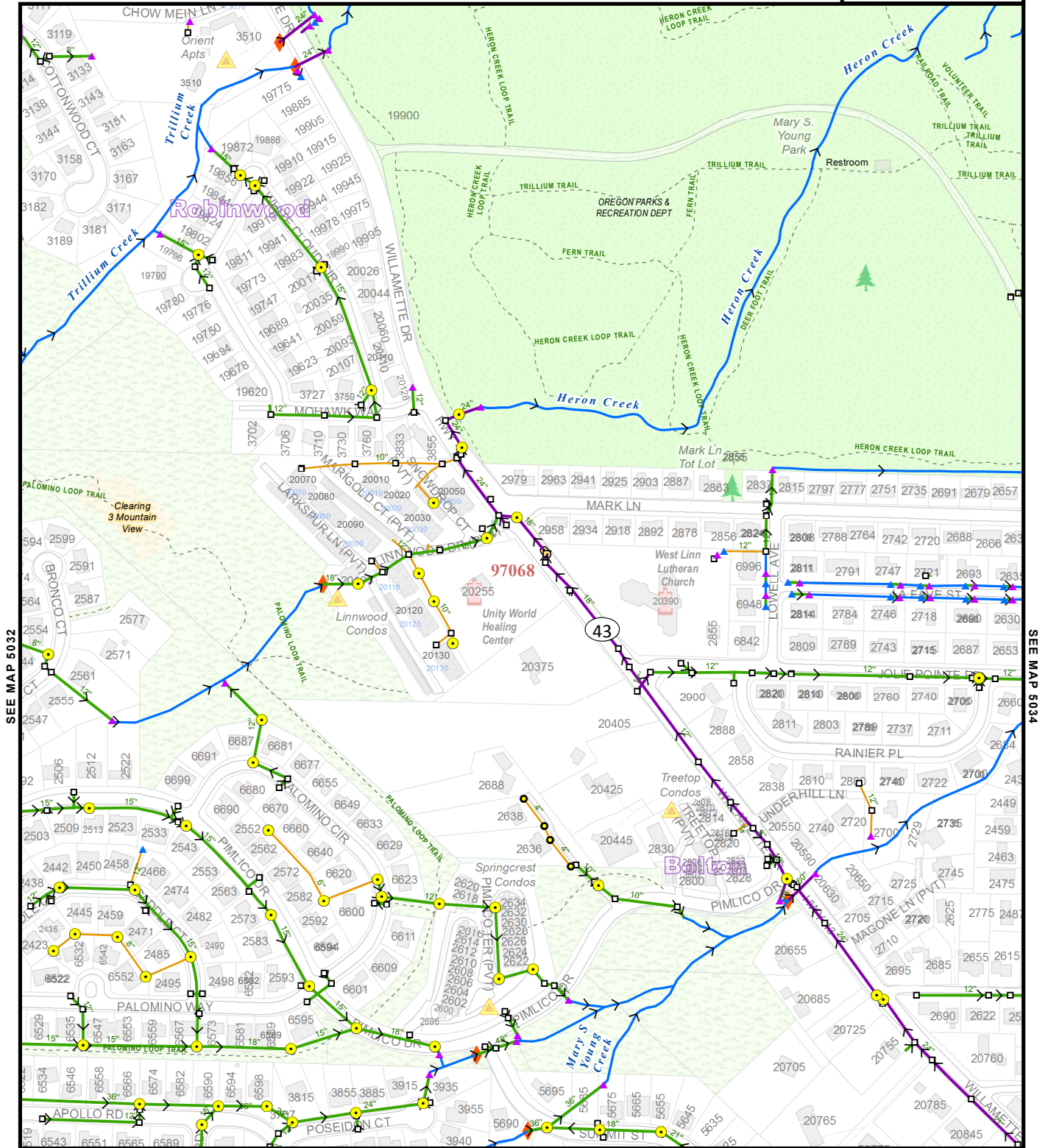


5033

T.R. Section: 2s1e24c

2018 Publication

SEE MAP 4933



SEE MAP 5032

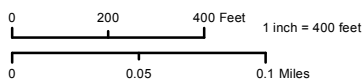
SEE MAP 5034

SEE MAP 5133

GIS Data Coordinate System: NAD 1983 HARN StatePlane Oregon North FIPS 3601 Feet Intl

ATLAS2018_ALLPAGES_V106_STORMWATER.MXD | KAHA | 2/7/2018

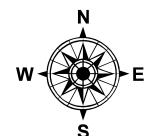
City GIS web maps: westlinnoregon.gov/maps



This product is for informational purposes and may not have been prepared for, or be suitable for, legal, engineering, or surveying purposes. Users of this information should review or consult the primary data and information sources to ascertain the usability of the information. Map and data: West Linn GIS, Metro RLIS, Clackamas County GIS

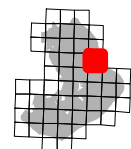
Legend For a detailed map legend, see the first page of this atlas.

- Manhole
- Cleanout
- ✱ Dissipator
- Storm Pipe
- Pollution Control MH
- Storm Vault
- ▲ Inlet Structure
- County Storm Pipe
- Catch Basin
- ★ Storm Filter
- ▲ Outfall
- ODOT Storm Pipe
- Ditch Inlet
- Bubbler
- ◆ Headwall
- ▨ Public Ponds
- Ditch or Creek
- > Flow Direction
always field verify
- West Linn City Limits
- Private Ponds
- Private or Lateral
- Swales and Raingardens
- Detention Tanks



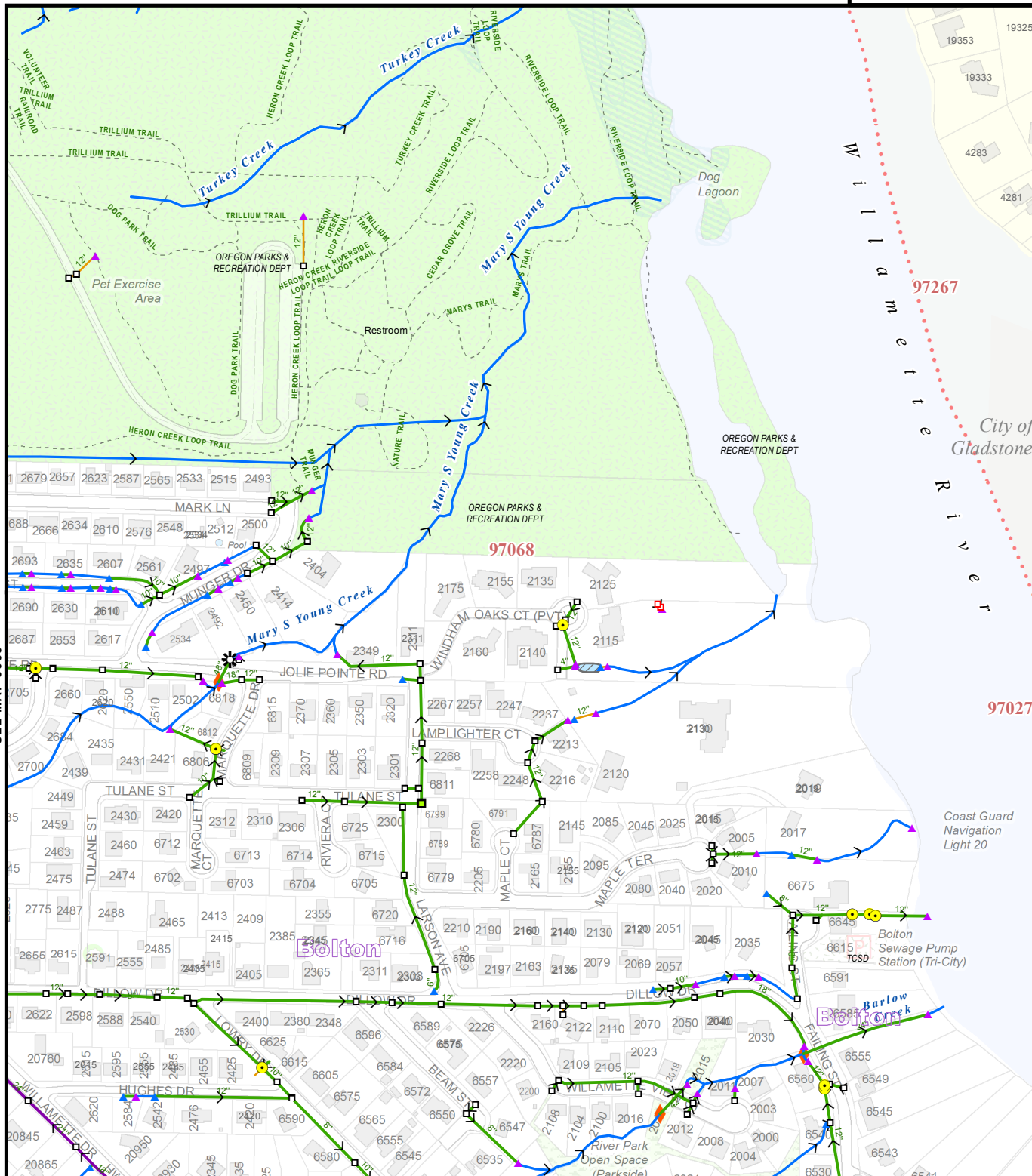
West Linn Stormwater System Map

CITY OF WEST LINN PUBLIC WORKS - GEOGRAPHIC INFORMATION SYSTEM (GIS)



2018 Publication

SEE MAP 4934



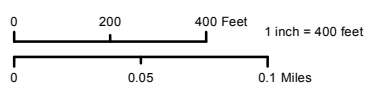
SEE MAP 5033

SEE MAP 5134

ATLAS2018_ALLPAGES_V106_STORMWATER.MXD | KAHA | 2/7/2018

GIS Data Coordinate System: NAD 1983 HARN StatePlane Oregon North FIPS 3601 Feet Intl

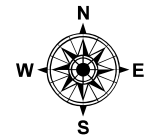
City GIS web maps: westlinnoregon.gov/maps



Legend For a detailed map legend, see the first page of this atlas.

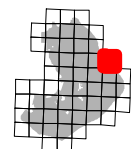
- Manhole
- Cleanout
- ✱ Dissipator
- Pollution Control MH
- Storm Vault
- ▲ Inlet Structure
- Catch Basin
- ★ Storm Filter
- ▲ Outfall
- ◇ Headwall
- ◇ Ditch Inlet
- Bubbler
- Public Ponds
- Private Ponds
- West Linn City Limits
- Swales and Raingardens
- Ditch or Creek
- Private or Lateral
- Detention Tanks

This product is for informational purposes and may not have been prepared for, or be suitable for legal, engineering, or surveying purposes. Users of this information should review or consult the primary data and information sources to ascertain the usability of the information. Map and data: West Linn GIS, Metro RLIS, Clackamas County GIS

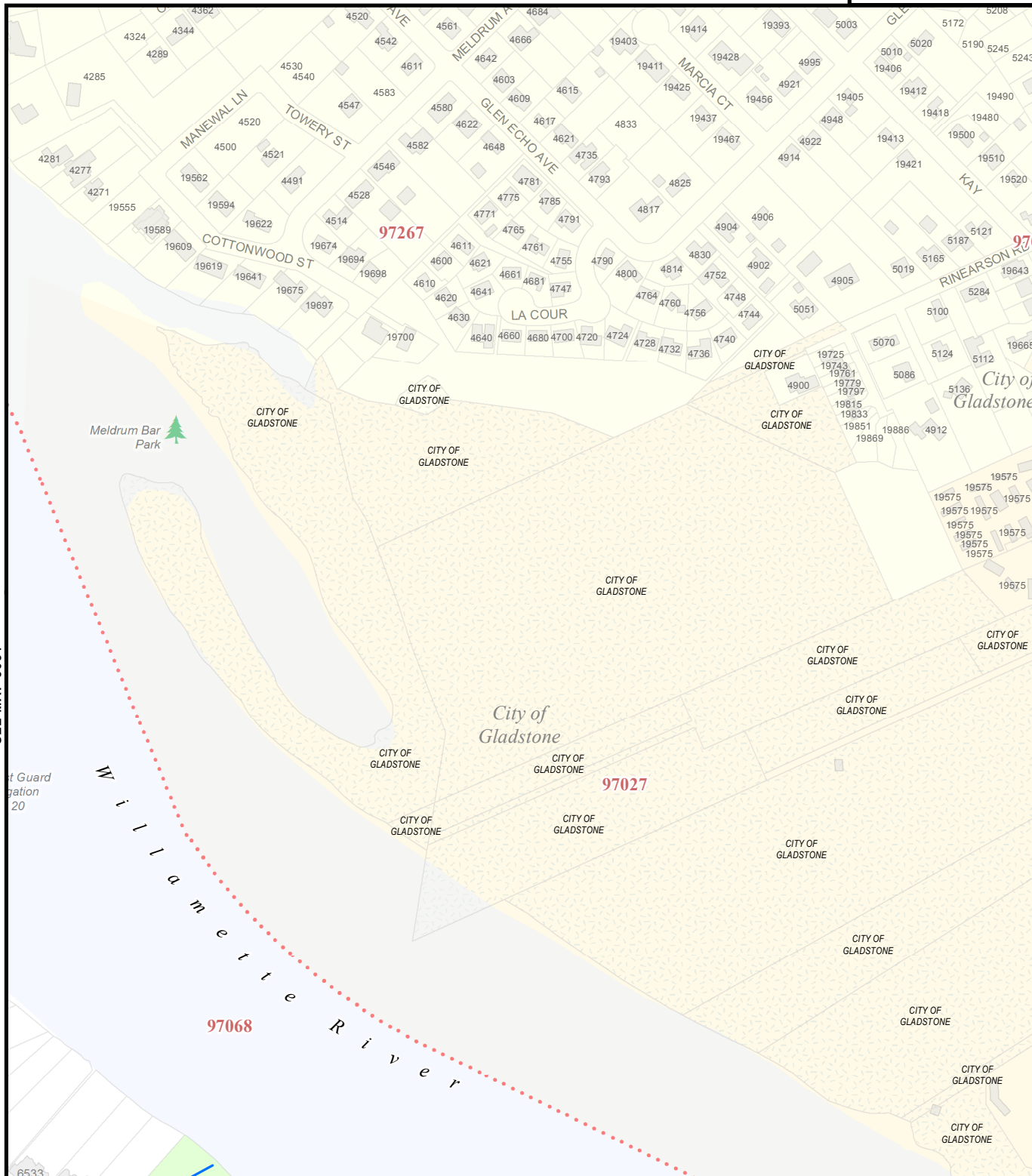


West Linn Stormwater System Map

CITY OF WEST LINN PUBLIC WORKS - GEOGRAPHIC INFORMATION SYSTEM (GIS)



2018 Publication



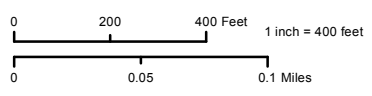
SEE MAP 5034

SEE MAP 5135

GIS Data Coordinate System: NAD 1983 HARN StatePlane Oregon North FIPS 3601 Feet Intl

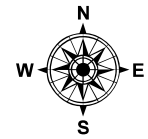
ATLAS2018_ALLPAGES_V106_STORMWATER.MXD | KAHA | 2/7/2018

City GIS web maps: westlinnoregon.gov/maps



Legend For a detailed map legend, see the first page of this atlas.

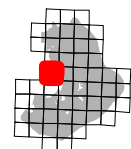
- Manhole
- Cleanout
- ✱ Dissipator
- Storm Pipe
- Pollution Control MH
- Storm Vault
- ▲ Inlet Structure
- County Storm Pipe
- Catch Basin
- ★ Storm Filter
- ▲ Outfall
- ODOT Storm Pipe
- Ditch Inlet
- Bubbler
- ◇ Headwall
- Private or Lateral
- > Flow Direction
always field verify
- Public Ponds
- Detention Tanks
- Private Ponds
- Swales and Raingardens
- West Linn City Limits



This product is for informational purposes and may not have been prepared for, or be suitable for legal, engineering, or surveying purposes. Users of this information should review or consult the primary data and information sources to ascertain the usability of the information. Map and data: West Linn GIS, Metro RLIS, Clackamas County GIS

West Linn Stormwater System Map

CITY OF WEST LINN PUBLIC WORKS - GEOGRAPHIC INFORMATION SYSTEM (GIS)

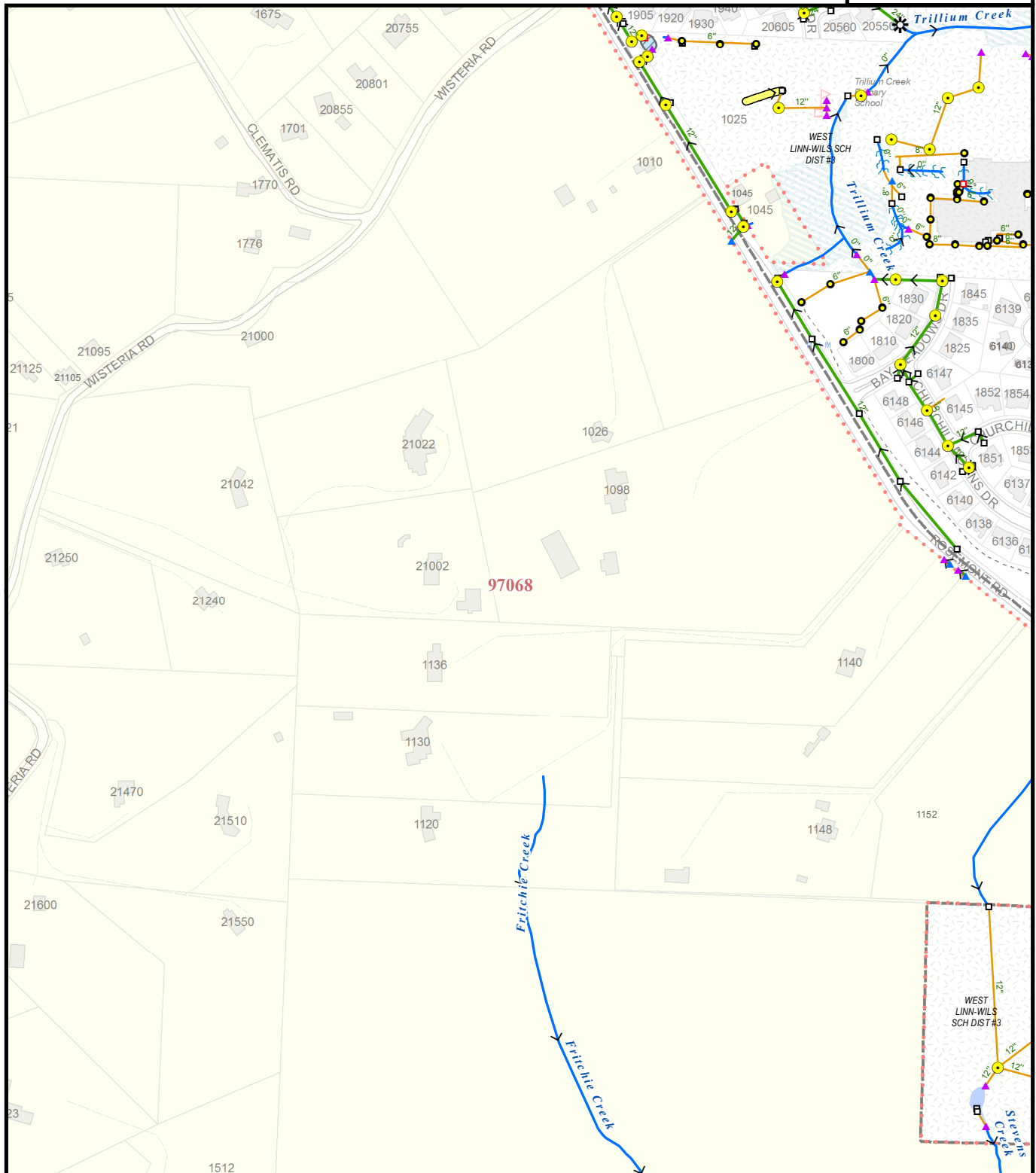


5131

T.R. Section: 2s1e26b

2018 Publication

SEE MAP 5031



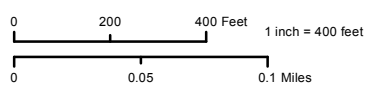
SEE MAP 5132

ATLAS2018_ALLPAGES_V106_STORMWATER.MXD | KAHA | 2/7/2018

SEE MAP 5231

GIS Data Coordinate System: NAD 1983 HARN StatePlane Oregon North FIPS 3601 Feet Intl

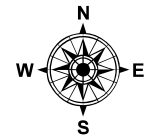
City GIS web maps: westlinnoregon.gov/maps



This product is for informational purposes and may not have been prepared for, or be suitable for legal, engineering, or surveying purposes. Users of this information should review or consult the primary data and information sources to ascertain the usability of the information. Map and data: West Linn GIS, Metro RLIS, Clackamas County GIS

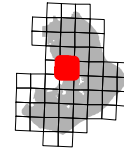
Legend For a detailed map legend, see the first page of this atlas.

- Manhole
- Cleanout
- Pollution Control MH
- Storm Vault
- Catch Basin
- ★ Storm Filter
- Ditch Inlet
- Flow Direction
always field verify
- ✿ Dissipator
- ▲ Inlet Structure
- ▲ Outfall
- ◆ Headwall
- Storm Pipe
- County Storm Pipe
- ODOT Storm Pipe
- Storm Pipe
- Ditch or Creek
- Private or Lateral
- Detention Tanks
- Public Ponds
- Private Ponds
- Swales and Raingardens
- West Linn City Limits



West Linn Stormwater System Map

CITY OF WEST LINN PUBLIC WORKS - GEOGRAPHIC INFORMATION SYSTEM (GIS)

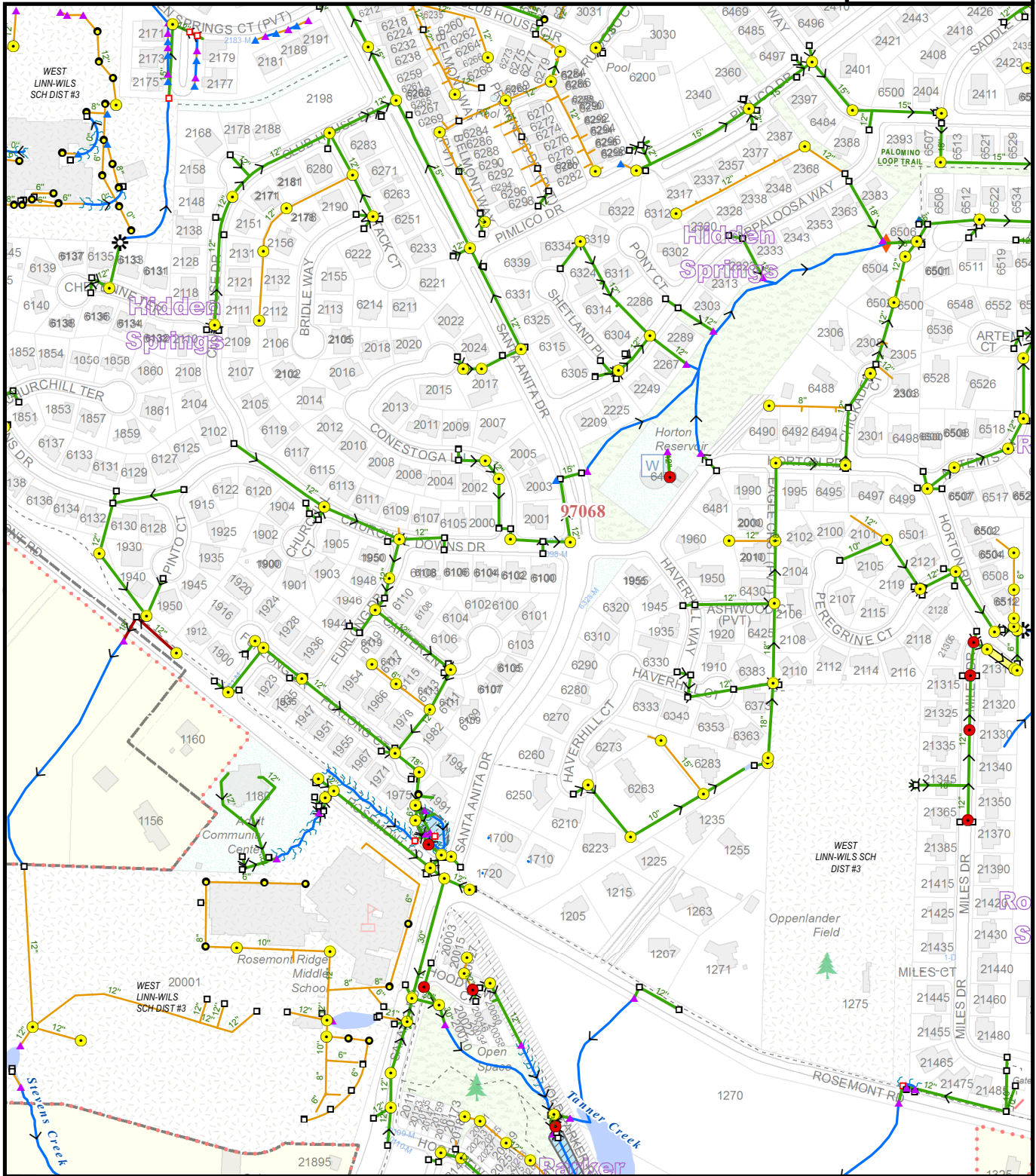


5132

T.R. Section: 2s1e26a

2018 Publication

SEE MAP 5032



SEE MAP 5131

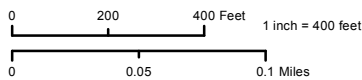
SEE MAP 5133

SEE MAP 5232

ATLAS2018_ALLPAGES_V106_STORMWATER.MXD | KAHA | 2/7/2018

GIS Data Coordinate System: NAD 1983 HARN StatePlane Oregon North FIPS 3601 Feet Intl

City GIS web maps: westlinnoregon.gov/maps

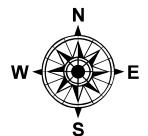


This product is for informational purposes and may not have been prepared for, or be suitable for legal, engineering, or surveying purposes. Users of this information should review or consult the primary data and information sources to ascertain the usability of the information. Map and data: West Linn GIS, Metro RLIS, Clackamas County GIS

Legend For a detailed map legend, see the first page of this atlas.

- Manhole
- Cleanout
- ✱ Dissipator
- Storm Pipe
- Pollution Control MH
- Storm Vault
- ▲ Inlet Structure
- County Storm Pipe
- Catch Basin
- ★ Storm Filter
- ▲ Outfall
- Private or Lateral
- Ditch Inlet
- Bubbler
- ◆ Headwall
- ODOT Storm Pipe
- > Flow Direction
always field verify
- ▨ Public Ponds
- ▨ Private Ponds
- Ditch or Creek
- Swales and Raingardens
- Detention Tanks

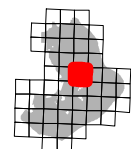
West Linn City Limits



CITY OF
West Linn
Geographic Information System (GIS)

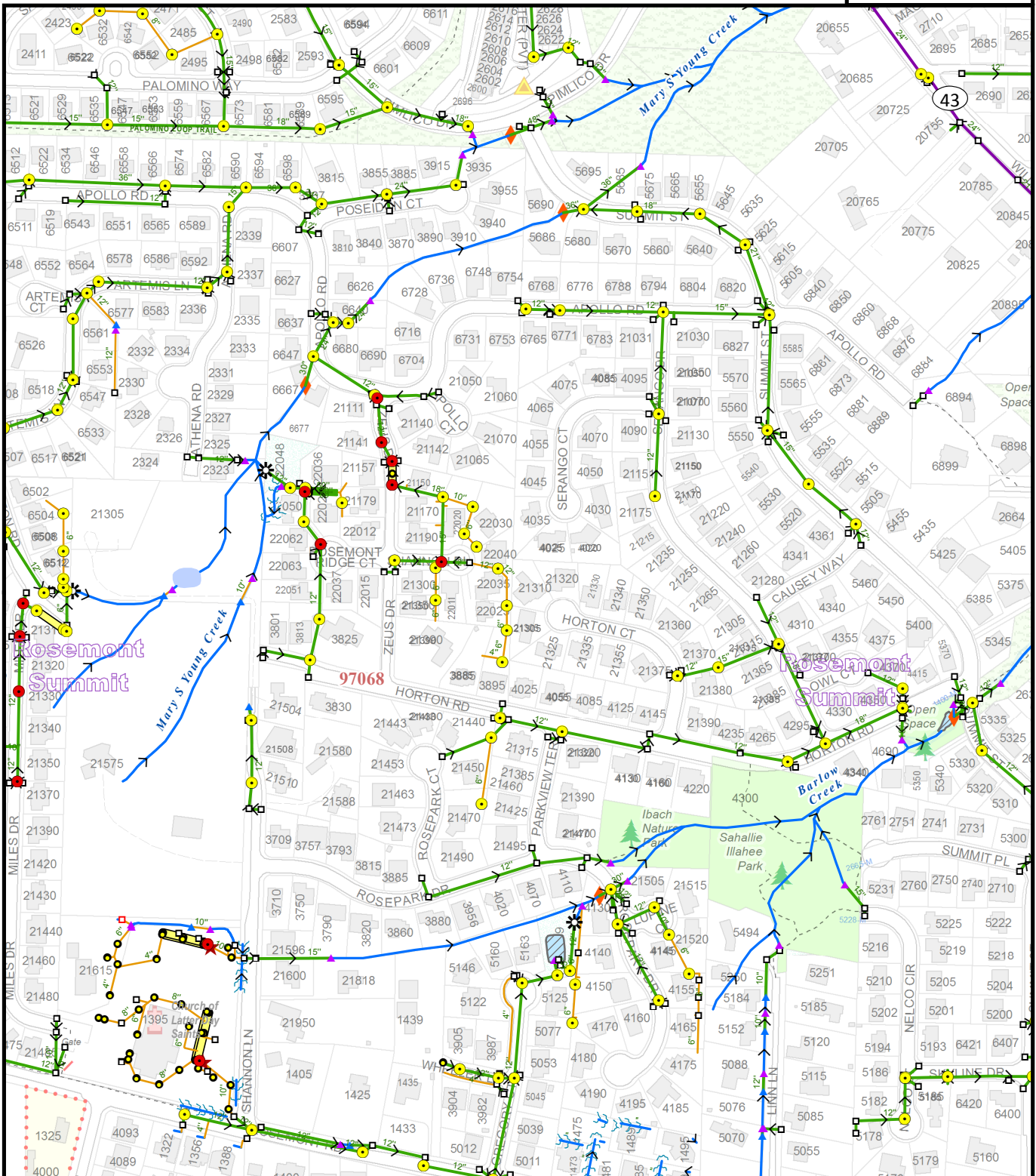
West Linn Stormwater System Map

CITY OF WEST LINN PUBLIC WORKS - GEOGRAPHIC INFORMATION SYSTEM (GIS)



2018 Publication

SEE MAP 5033



SEE MAP 5132

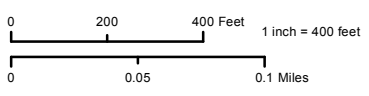
SEE MAP 5134

SEE MAP 5233

ATLAS2018_ALLPAGES_V106_STORMWATER.MXD | KAHA | 2/7/2018

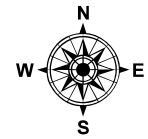
GIS Data Coordinate System: NAD 1983 HARN StatePlane Oregon North FIPS 3601 Feet Intl

City GIS web maps: westlinnoregon.gov/maps



Legend For a detailed map legend, see the first page of this atlas.

- Manhole
- Cleanout
- ✱ Dissipator
- Storm Pipe
- Pollution Control MH
- Storm Vault
- ▲ Inlet Structure
- County Storm Pipe
- Catch Basin
- ★ Storm Filter
- ▲ Outfall
- Private or Lateral
- Ditch Inlet
- Bubbler
- ◆ Headwall
- ODOT Storm Pipe
- > Flow Direction
always field verify
- Public Ponds
- Private Ponds
- Swales and Rain Gardens
- Detention Tanks
- West Linn City Limits



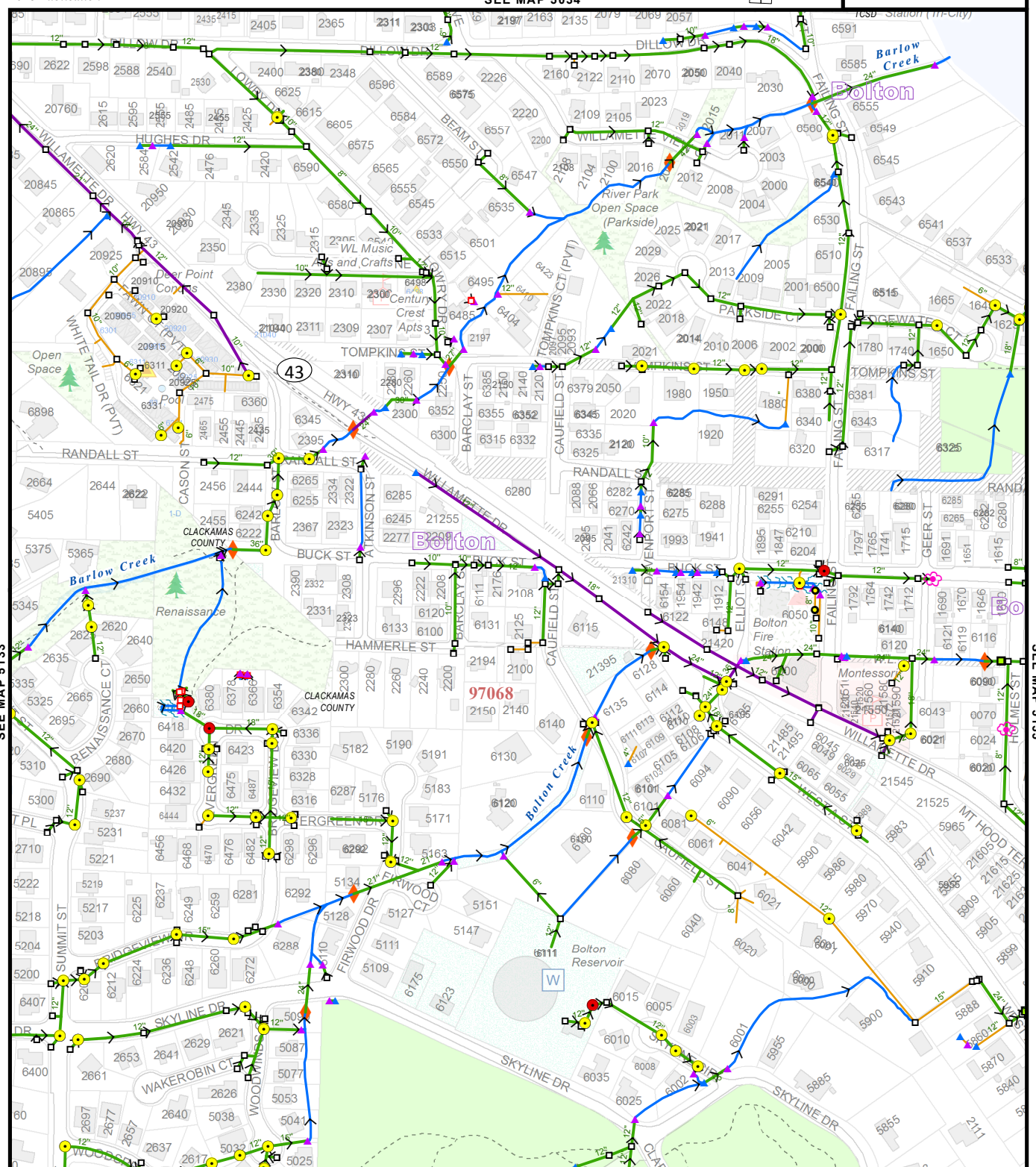
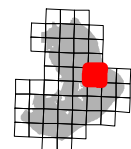
This product is for informational purposes and may not have been prepared for, or be suitable for legal, engineering, or surveying purposes. Users of this information should review or consult the primary data and information sources to ascertain the usability of the information. Map and data: West Linn GIS, Metro RLIS, Clackamas County GIS

West Linn Stormwater System Map

CITY OF WEST LINN PUBLIC WORKS - GEOGRAPHIC INFORMATION SYSTEM (GIS)

2018 Publication

SEE MAP 5034



SEE MAP 5133

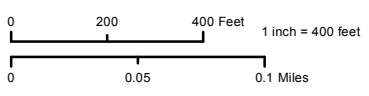
SEE MAP 5135

ATLAS2018_ALLPAGES_V106_STORMWATER.MXD | KAHA | 2/7/2018

SEE MAP 5234

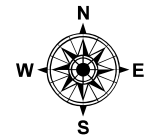
GIS Data Coordinate System: NAD 1983 HARN StatePlane Oregon North FIPS 3601 Feet Intl

City GIS web maps: westlinnoregon.gov/maps



Legend For a detailed map legend, see the first page of this atlas.

- Manhole
- Cleanout
- ✱ Dissipator
- Storm Pipe
- Pollution Control MH
- Storm Vault
- County Storm Pipe
- Ditch or Creek
- Catch Basin
- ★ Storm Filter
- ▲ Inlet Structure
- Private or Lateral
- Ditch Inlet
- ▲ Outfall
- ODOT Storm Pipe
- Detention Tanks
- > Flow Direction
always field verify
- Bubbler
- ◆ Headwall
- ▨ Public Ponds
- ▨ Private Ponds
- West Linn City Limits
- Swales and Rain Gardens

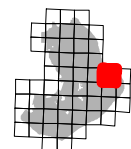


This product is for informational purposes and may not have been prepared for, or be suitable for legal, engineering, or surveying purposes. Users of this information should review or consult the primary data and information sources to ascertain the usability of the information. Map and data: West Linn GIS, Metro RLIS, Clackamas County GIS



West Linn Stormwater System Map

CITY OF WEST LINN PUBLIC WORKS - GEOGRAPHIC INFORMATION SYSTEM (GIS)



2018 Publication



SEE MAP 5134

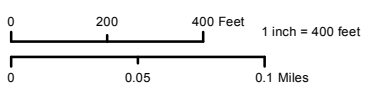
SEE MAP 5136

ATLAS2018_ALLPAGES_V106_STORMWATER.MXD | KAHA | 2/7/2018

SEE MAP 5235

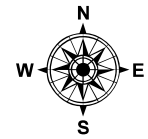
GIS Data Coordinate System: NAD 1983 HARN StatePlane Oregon North FIPS 3601 Feet Intl

City GIS web maps: westlinnoregon.gov/maps



Legend For a detailed map legend, see the first page of this atlas.

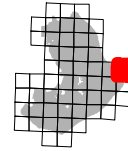
- Manhole
- Cleanout
- ✱ Dissipator
- Storm Pipe
- Pollution Control MH
- Storm Vault
- ▲ Inlet Structure
- County Storm Pipe
- Catch Basin
- ★ Storm Filter
- ▲ Outfall
- ODOT Storm Pipe
- Ditch Inlet
- Bubbler
- ◆ Headwall
- Public Ponds
- > Flow Direction
always field verify
- Private Ponds
- West Linn City Limits
- Swales and Raingardens
- Ditch or Creek
- Private or Lateral
- Detention Tanks



This product is for informational purposes and may not have been prepared for, or be suitable for, legal, engineering, or surveying purposes. Users of this information should review or consult the primary data and information sources to ascertain the usability of the information. Map and data: West Linn GIS, Metro RLIS, Clackamas County GIS

West Linn Stormwater System Map

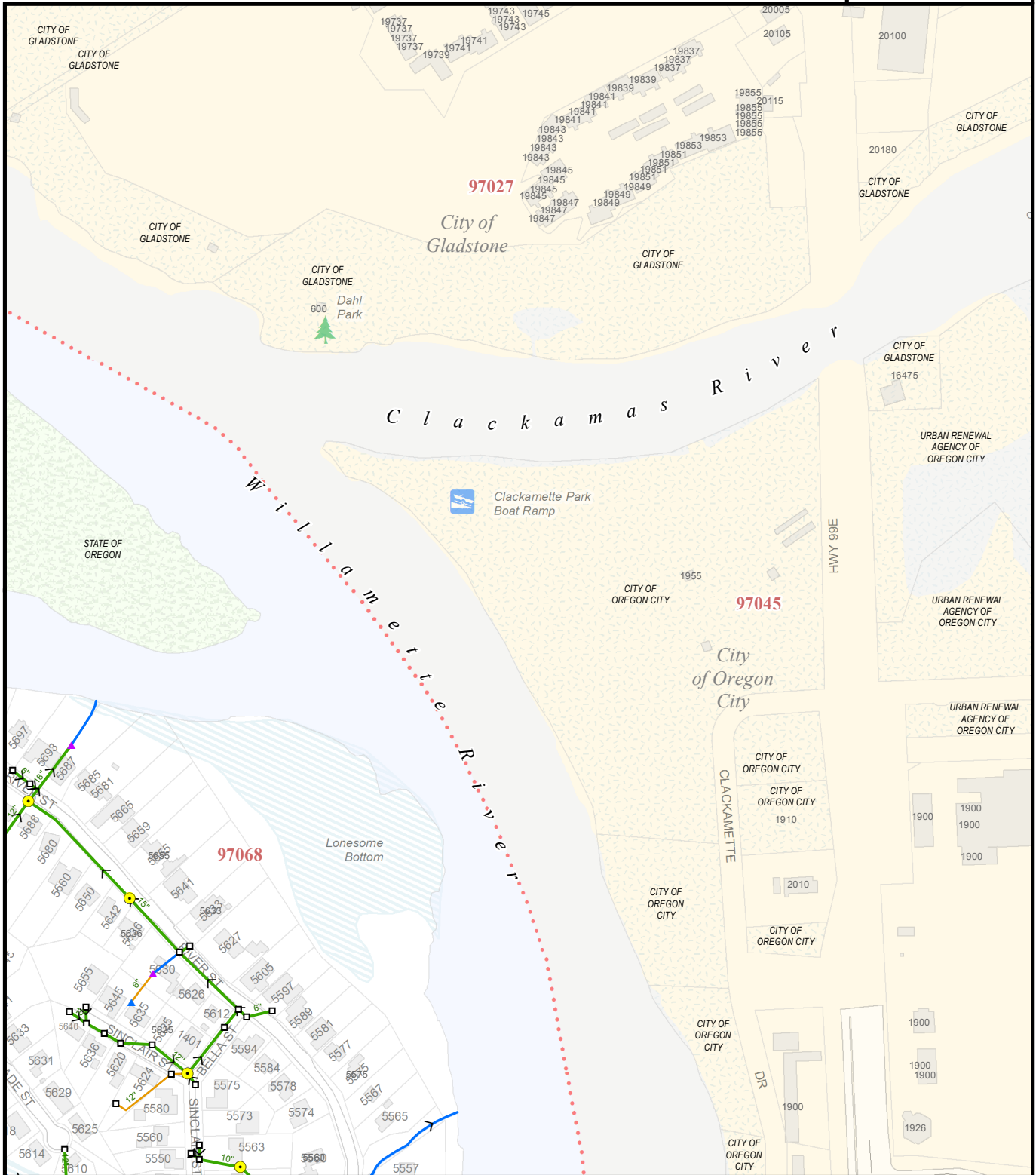
CITY OF WEST LINN PUBLIC WORKS - GEOGRAPHIC INFORMATION SYSTEM (GIS)



5136

T.R. Section: 2s2e30a

2018 Publication



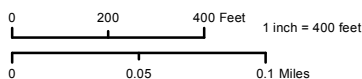
SEE MAP 5135

SEE MAP 5236

GIS Data Coordinate System: NAD 1983 HARN StatePlane Oregon North FIPS 3601 Feet Int

ATLAS2018_ALLPAGES_V106_STORMWATER.MXD | KAHA | 2/7/2018

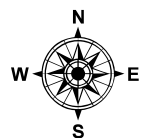
City GIS web maps: westlinnoregon.gov/maps

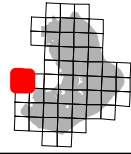


This product is for informational purposes and may not have been prepared for, or be suitable for legal, engineering, or surveying purposes. Users of this information should review or consult the primary data and information sources to ascertain the usability of the information. Map and data: West Linn GIS, Metro RLIS, Clackamas County GIS

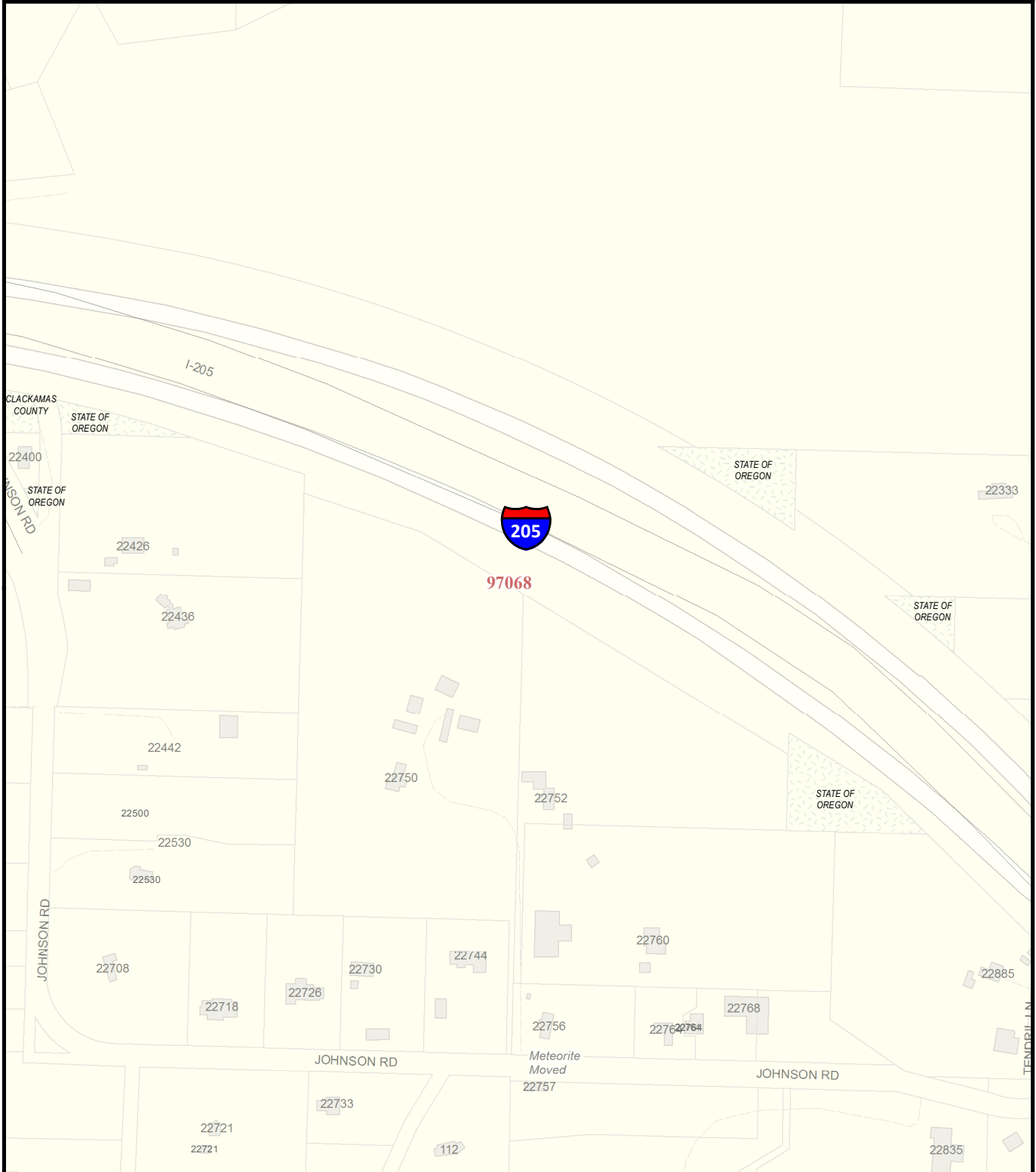
Legend For a detailed map legend, see the first page of this atlas.

- Manhole
- Cleanout
- ✱ Dissipator
- Storm Pipe
- Pollution Control MH
- Storm Vault
- ▲ Inlet Structure
- County Storm Pipe
- Catch Basin
- ★ Storm Filter
- ▲ Outfall
- ODOT Storm Pipe
- Ditch Inlet
- Bubbler
- ◆ Headwall
- Detention Tanks
- > Flow Direction
always field verify
- Public Ponds
- Private Ponds
- West Linn City Limits
- Swales and Raingardens
- Ditch or Creek
- Private or Lateral





2018 Publication



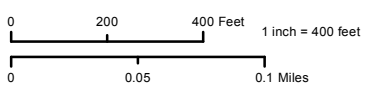
SEE MAP 5230

ATLAS2018_ALLPAGES_V106_STORMWATER.MXD | KAHA | 2/7/2018

SEE MAP 5229


GIS Data Coordinate System: NAD 1983 HARN StatePlane Oregon North FIPS 3601 Feet Intl

City GIS web maps: westlinnoregon.gov/maps

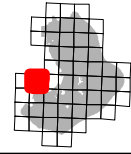


Legend For a detailed map legend, see the first page of this atlas.

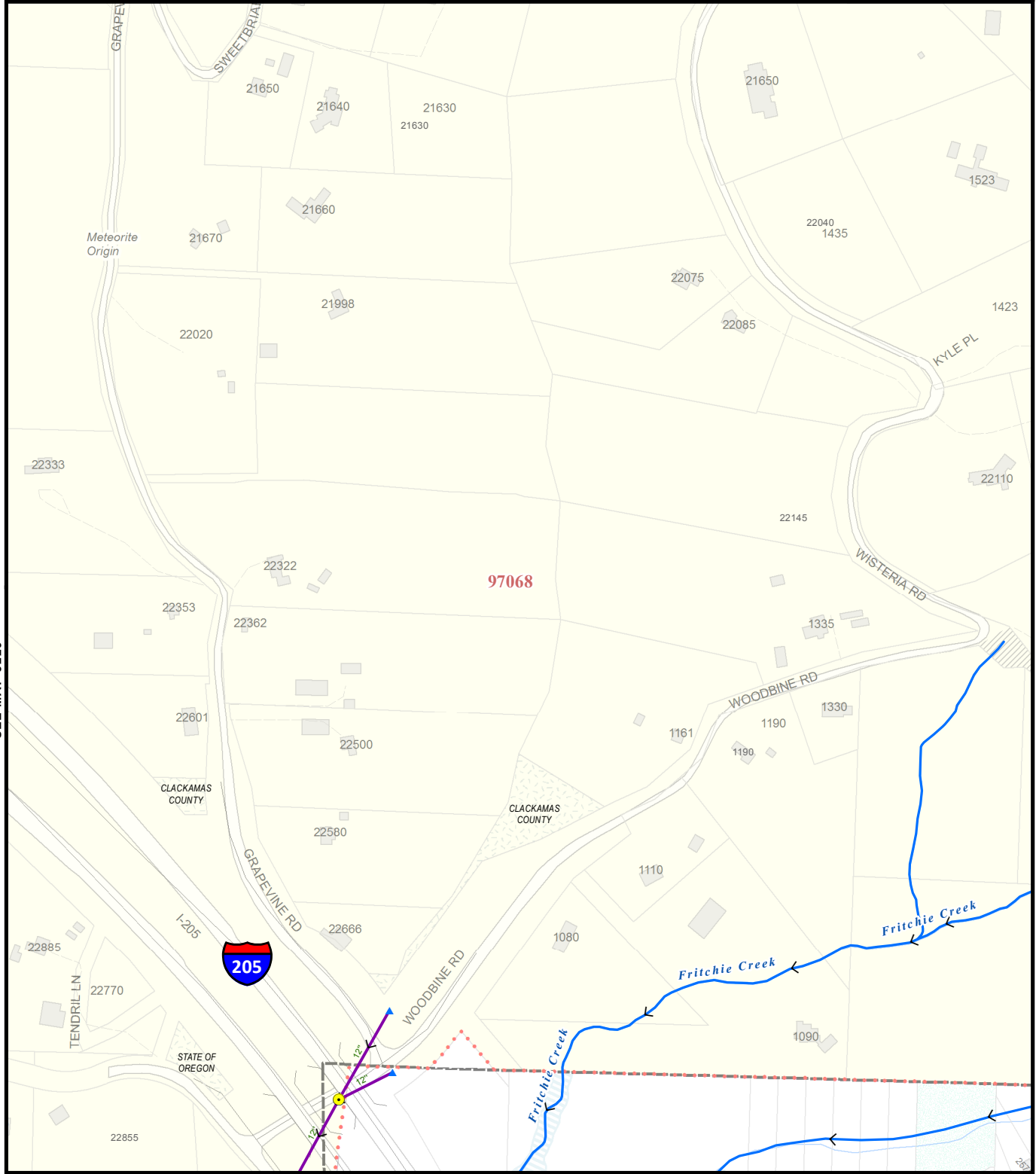
- Manhole
- Cleanout
- ✱ Dissipator
- Storm Pipe
- Pollution Control MH
- Storm Vault
- ▲ Inlet Structure
- County Storm Pipe
- Catch Basin
- ★ Storm Filter
- ▲ Outfall
- Private or Lateral
- Ditch Inlet
- Bubbler
- ◇ Headwall
- ODOT Storm Pipe
- > Flow Direction
always field verify
- Public Ponds
- Detention Tanks
- Private Ponds
- West Linn City Limits
- >> Swales and Raingardens



This product is for informational purposes and may not have been prepared for, or be suitable for legal, engineering, or surveying purposes. Users of this information should review or consult the primary data and information sources to ascertain the usability of the information. Map and data: West Linn GIS, Metro RLIS, Clackamas County GIS



2018 Publication



SEE MAP 5229

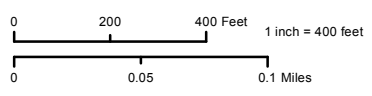
SEE MAP 5231

ATLAS2018_ALLPAGES_V106_STORMWATER.MXD | KAHA | 2/7/2018

SEE MAP 5330

GIS Data Coordinate System: NAD 1983 HARN StatePlane Oregon North FIPS 3601 Feet Intl

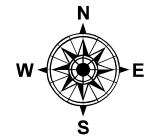
City GIS web maps: westlinnoregon.gov/maps



This product is for informational purposes and may not have been prepared for, or be suitable for legal, engineering, or surveying purposes. Users of this information should review or consult the primary data and information sources to ascertain the usability of the information. Map and data: West Linn GIS, Metro RLIS, Clackamas County GIS

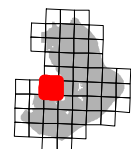
Legend For a detailed map legend, see the first page of this atlas.

- Manhole
- Cleanout
- Dissipator
- Ditch or Creek
- Pollution Control MH
- Storm Vault
- ▲ Inlet Structure
- County Storm Pipe
- Private or Lateral
- Catch Basin
- ★ Storm Filter
- ▲ Outfall
- ODOT Storm Pipe
- Detention Tanks
- Ditch Inlet
- Bubbler
- ◆ Headwall
- Public Ponds
- Swales and Raingardens
- > Flow Direction
always field verify
- Private Ponds
- West Linn City Limits



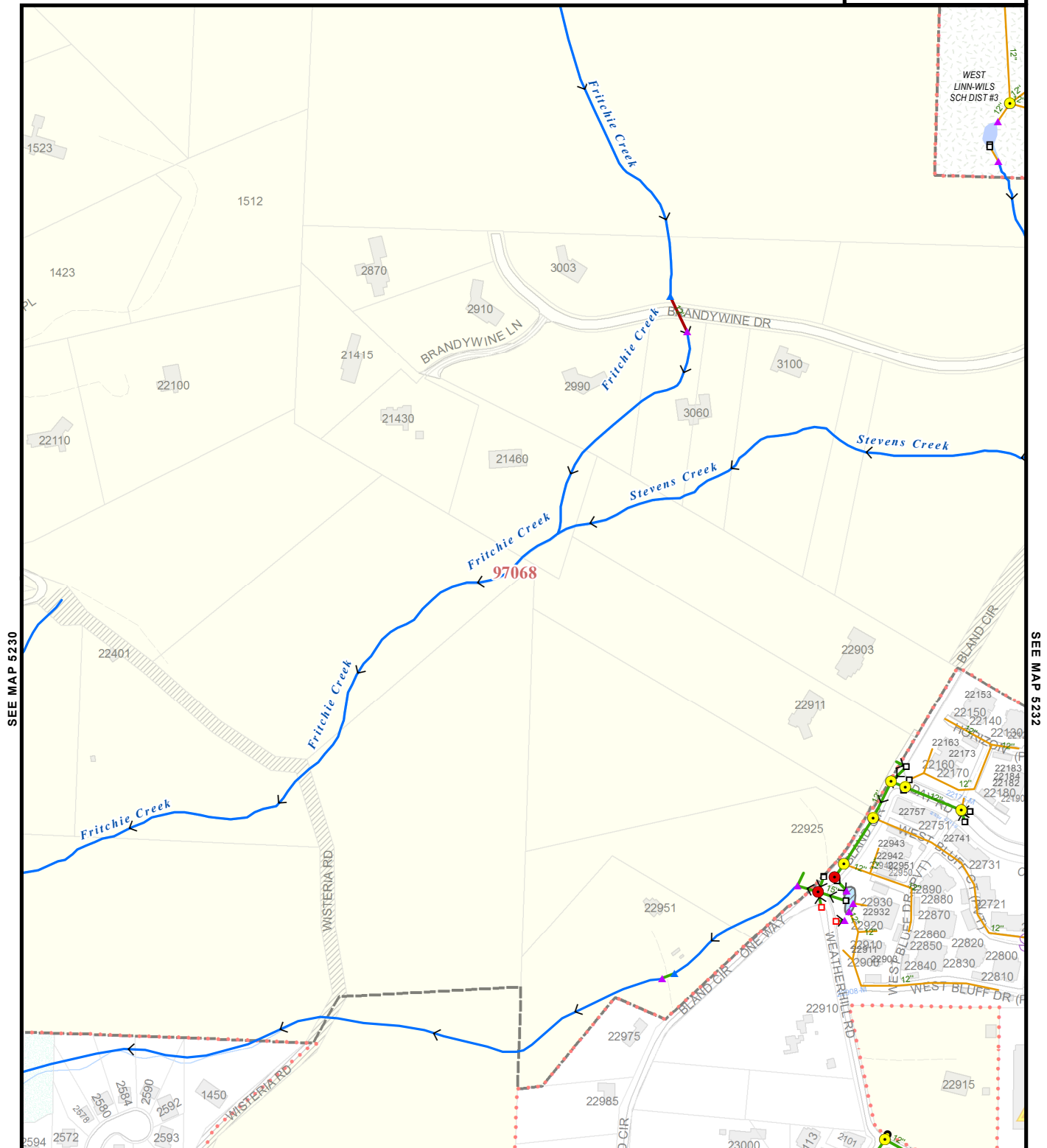
West Linn Stormwater System Map

CITY OF WEST LINN PUBLIC WORKS - GEOGRAPHIC INFORMATION SYSTEM (GIS)



2018 Publication

SEE MAP 5131



SEE MAP 5230

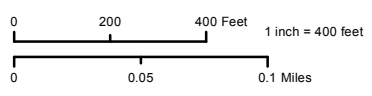
SEE MAP 5232

ATLAS2018_ALLPAGES_V106_STORMWATER.MXD | KAHA | 2/7/2018

SEE MAP 5331

GIS Data Coordinate System: NAD 1983 HARN StatePlane Oregon North FIPS 3601 Feet Intl

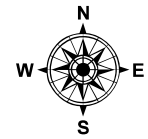
City GIS web maps: westlinnoregon.gov/maps



This product is for informational purposes and may not have been prepared for, or be suitable for legal, engineering, or surveying purposes. Users of this information should review or consult the primary data and information sources to ascertain the usability of the information. Map and data: West Linn GIS, Metro RLIS, Clackamas County GIS

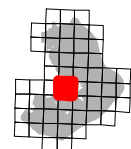
Legend For a detailed map legend, see the first page of this atlas.

- Manhole
- Cleanout
- ⊛ Dissipator
- Ditch or Creek
- Pollution Control MH
- Storm Vault
- County Storm Pipe
- Private or Lateral
- Catch Basin
- ★ Storm Filter
- ▲ Inlet Structure
- ODOT Storm Pipe
- Detention Tanks
- Ditch Inlet
- Bubbler
- ◆ Headwall
- ▨ Public Ponds
- Swales and Raingardens
- > Flow Direction
always field verify
- ▨ Private Ponds
- West Linn City Limits



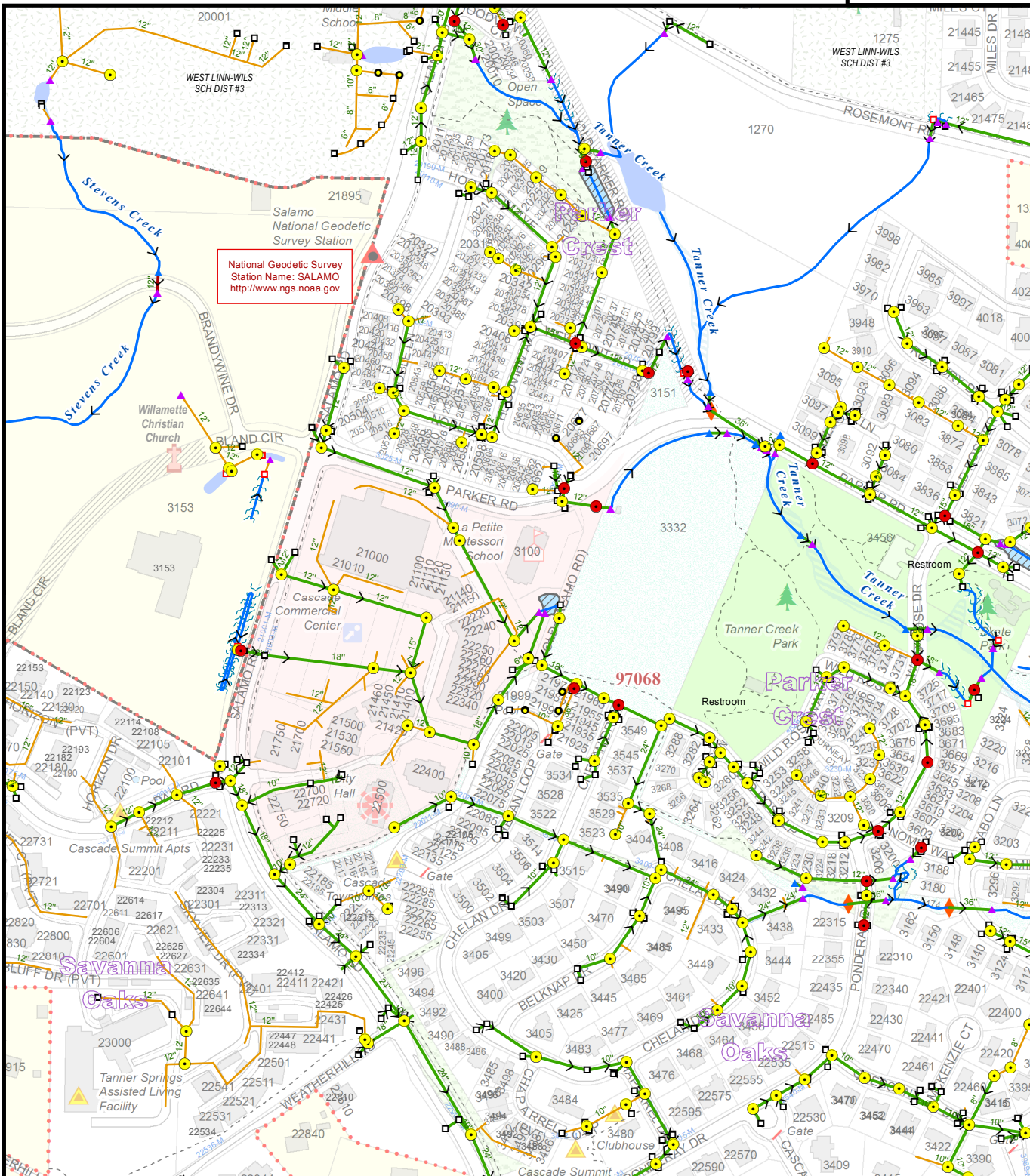
West Linn Stormwater System Map

CITY OF WEST LINN PUBLIC WORKS - GEOGRAPHIC INFORMATION SYSTEM (GIS)



2018 Publication

SEE MAP 5132



SEE MAP 5231

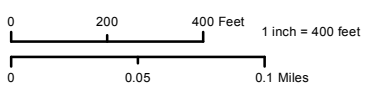
SEE MAP 5233

SEE MAP 5332

ATLAS2018_ALLPAGES_V106_STORMWATER.MXD | KAHA | 2/7/2018

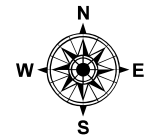
GIS Data Coordinate System: NAD 1983 HARN StatePlane Oregon North FIPS 3601 Feet Intl

City GIS web maps: westlinnoregon.gov/maps



Legend For a detailed map legend, see the first page of this atlas.

- Manhole
- Cleanout
- ✱ Dissipator
- Storm Pipe
- Pollution Control MH
- Storm Vault
- ▲ Inlet Structure
- County Storm Pipe
- Ditch or Creek
- Catch Basin
- ★ Storm Filter
- ▲ Outfall
- ODOT Storm Pipe
- Private or Lateral
- Ditch Inlet
- Bubbler
- ◆ Headwall
- Detention Tanks
- > Flow Direction
always field verify
- ▨ Public Ponds
- ▨ Private Ponds
- West Linn City Limits
- Swales and Raingardens



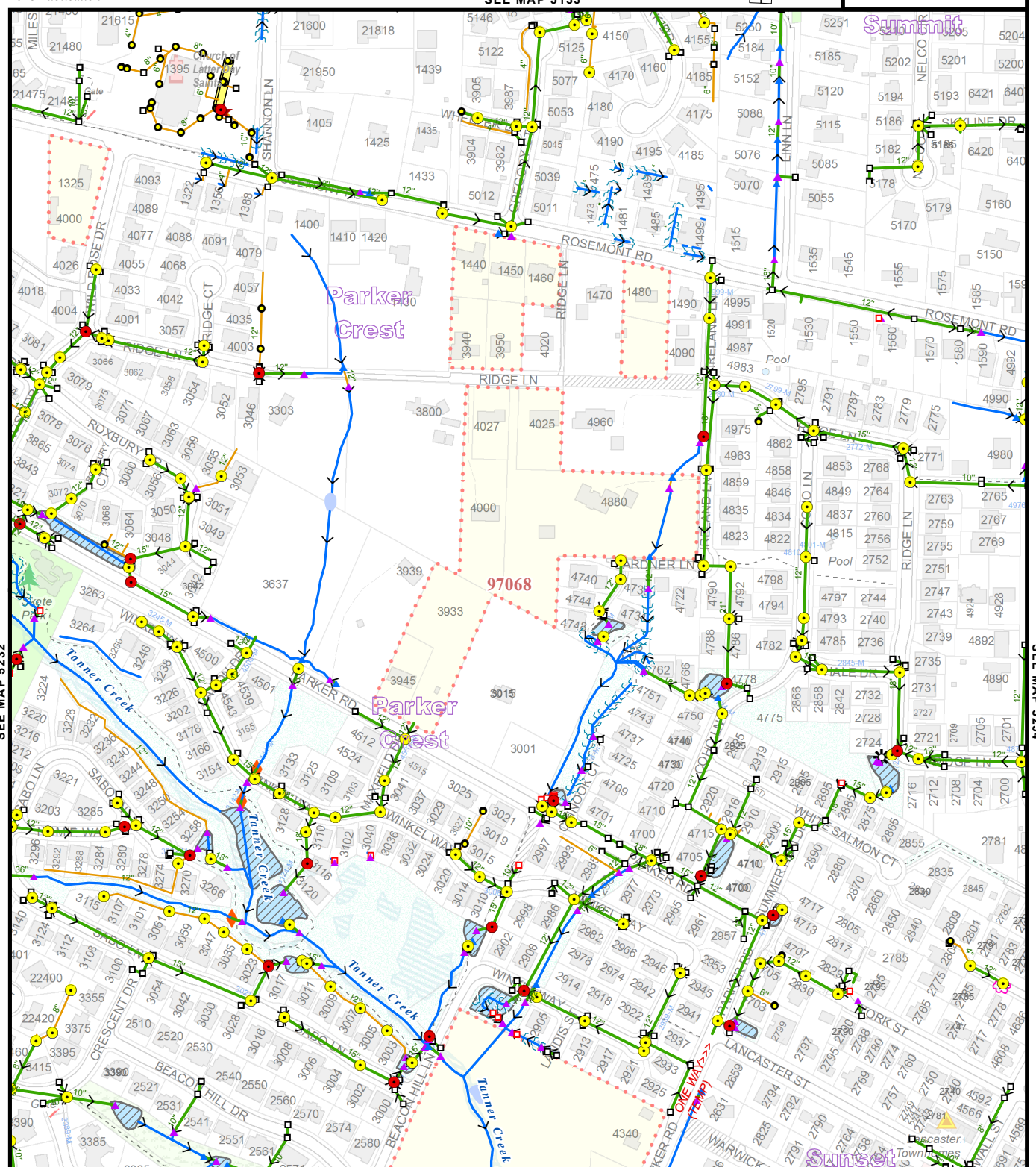
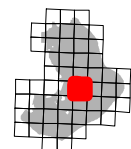
This product is for informational purposes and may not have been prepared for, or be suitable for legal, engineering, or surveying purposes. Users of this information should review or consult the primary data and information sources to ascertain the usability of the information. Map and data: West Linn GIS, Metro RLIS, Clackamas County GIS

West Linn Stormwater System Map

CITY OF WEST LINN PUBLIC WORKS - GEOGRAPHIC INFORMATION SYSTEM (GIS)

2018 Publication

SEE MAP 5133



SEE MAP 5232

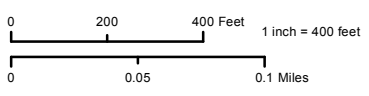
SEE MAP 5234

SEE MAP 5333

ATLAS2018_ALLPAGES_V106_STORMWATER.MXD | KAHA | 2/7/2018

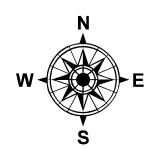
GIS Data Coordinate System: NAD 1983 HARN StatePlane Oregon North FIPS 3601 Feet Intl

City GIS web maps: westlinnoregon.gov/maps



Legend For a detailed map legend, see the first page of this atlas.

- Manhole
- Cleanout
- ✱ Dissipator
- Storm Pipe
- Pollution Control MH
- Storm Vault
- ▲ Inlet Structure
- County Storm Pipe
- Catch Basin
- ★ Storm Filter
- ▲ Outfall
- ODOT Storm Pipe
- Ditch Inlet
- Bubbler
- ◇ Headwall
- ▭ Public Ponds
- > Flow Direction
always field verify
- West Linn City Limits
- ▭ Private Ponds
- Ditch or Creek
- Swales and Rain Gardens
- Private or Lateral
- Detention Tanks

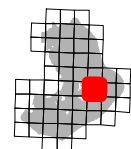


This product is for informational purposes and may not have been prepared for, or be suitable for legal, engineering, or surveying purposes. Users of this information should review or consult the primary data and information sources to ascertain the usability of the information. Map and data: West Linn GIS, Metro RLIS, Clackamas County GIS



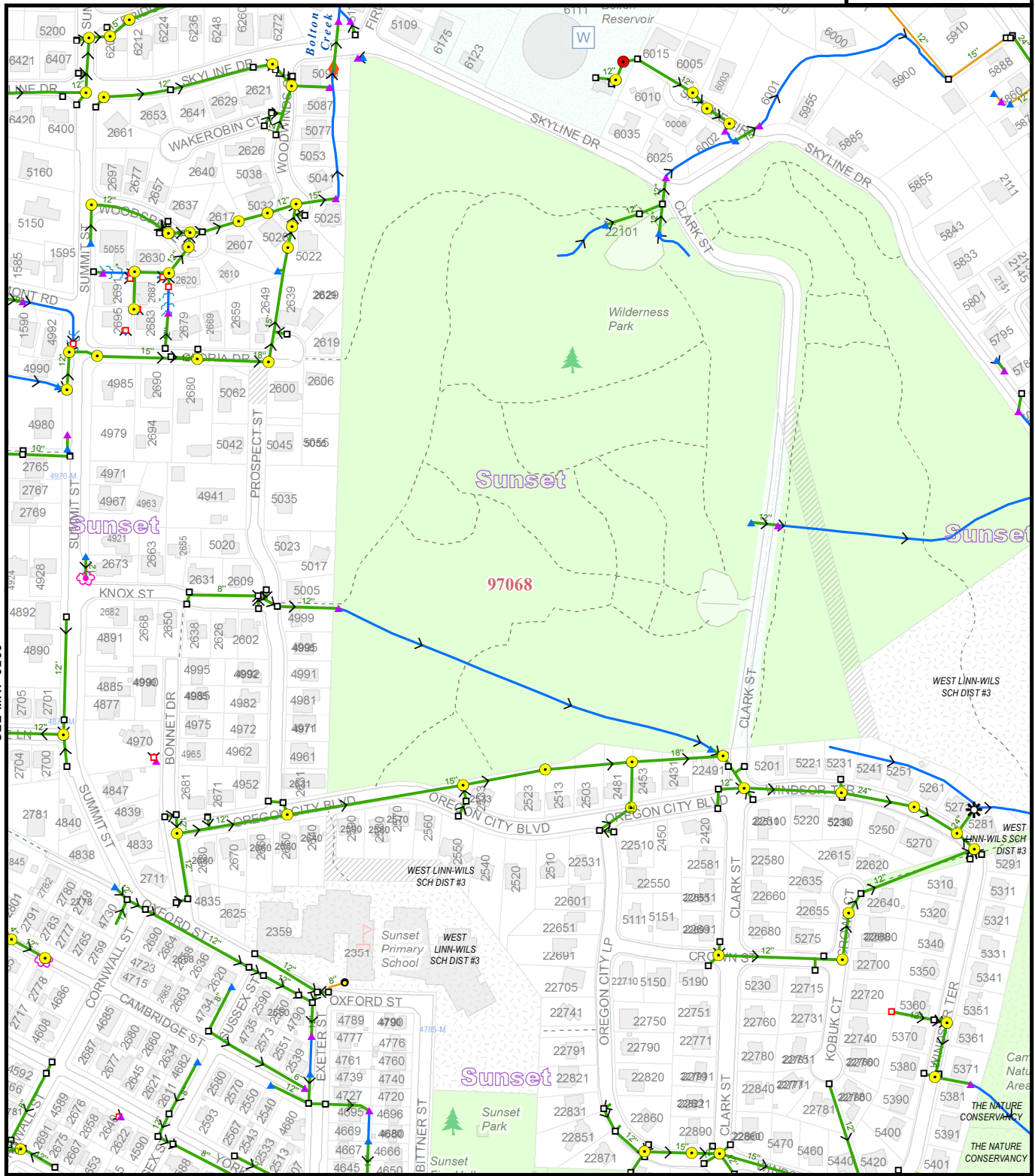
West Linn Stormwater System Map

CITY OF WEST LINN PUBLIC WORKS - GEOGRAPHIC INFORMATION SYSTEM (GIS)



2018 Publication

SEE MAP 5134



SEE MAP 5233

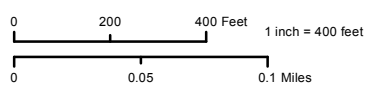
SEE MAP 5235

ATLAS2018_ALLPAGES_V106_STORMWATER.MXD | KAHA | 2/7/2018

SEE MAP 5334

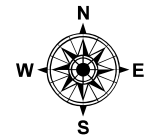
GIS Data Coordinate System: NAD 1983 HARN StatePlane Oregon North FIPS 3601 Feet Intl

City GIS web maps: westlinnoregon.gov/maps



Legend For a detailed map legend, see the first page of this atlas.

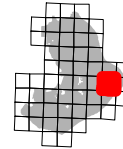
- Manhole
- Cleanout
- ✱ Dissipator
- Storm Pipe
- Pollution Control MH
- Storm Vault
- County Storm Pipe
- Ditch or Creek
- Catch Basin
- ★ Storm Filter
- ▲ Inlet Structure
- Private or Lateral
- Ditch Inlet
- ▲ Outfall
- ODOT Storm Pipe
- Detention Tanks
- > Flow Direction
always field verify
- Bubbler
- ◆ Headwall
- ▨ Public Ponds
- ▨ Private Ponds
- West Linn City Limits
- Swales and Rain Gardens



This product is for informational purposes and may not have been prepared for, or be suitable for legal, engineering, or surveying purposes. Users of this information should review or consult the primary data and information sources to ascertain the usability of the information. Map and data: West Linn GIS, Metro RLIS, Clackamas County GIS

West Linn Stormwater System Map

CITY OF WEST LINN PUBLIC WORKS - GEOGRAPHIC INFORMATION SYSTEM (GIS)

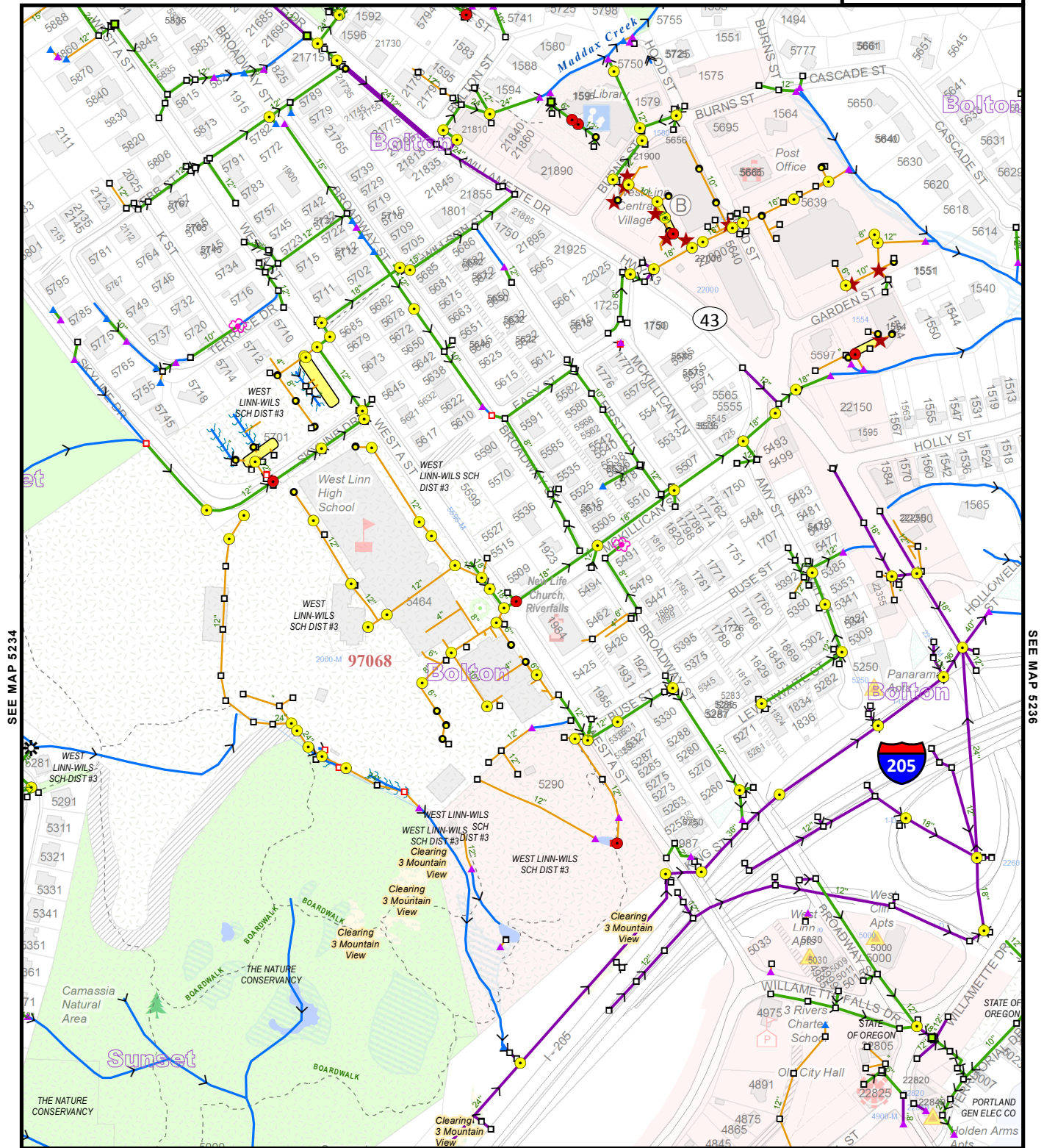


5235

T.R. Section: 2s2e30c

2018 Publication

SEE MAP 5135



SEE MAP 5234

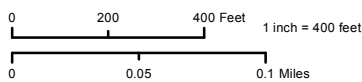
SEE MAP 5236

ATLAS2018_ALLPAGES_V106_STORMWATER.MXD | KAHA | 2/7/2018

SEE MAP 5135

GIS Data Coordinate System: NAD 1983 HARN StatePlane Oregon North FIPS 3601 Feet Intl

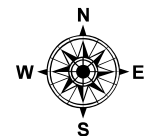
City GIS web maps: westlinnoregon.gov/maps



This product is for informational purposes and may not have been prepared for, or be suitable for legal, engineering, or surveying purposes. Users of this information should review or consult the primary data and information sources to ascertain the usability of the information. Map and data: West Linn GIS, Metro RLIS, Clackamas County GIS

Legend For a detailed map legend, see the first page of this atlas.

- Manhole
- Cleanout
- ✱ Dissipator
- Storm Pipe
- Pollution Control MH
- Storm Vault
- ▲ Inlet Structure
- County Storm Pipe
- Ditch or Creek
- Catch Basin
- ★ Storm Filter
- ▲ Outfall
- ODOT Storm Pipe
- Private or Lateral
- Ditch Inlet
- Bubbler
- ◆ Headwall
- Detention Tanks
- Public Ponds
- Private Ponds
- Swales and Raingardens
- West Linn City Limits



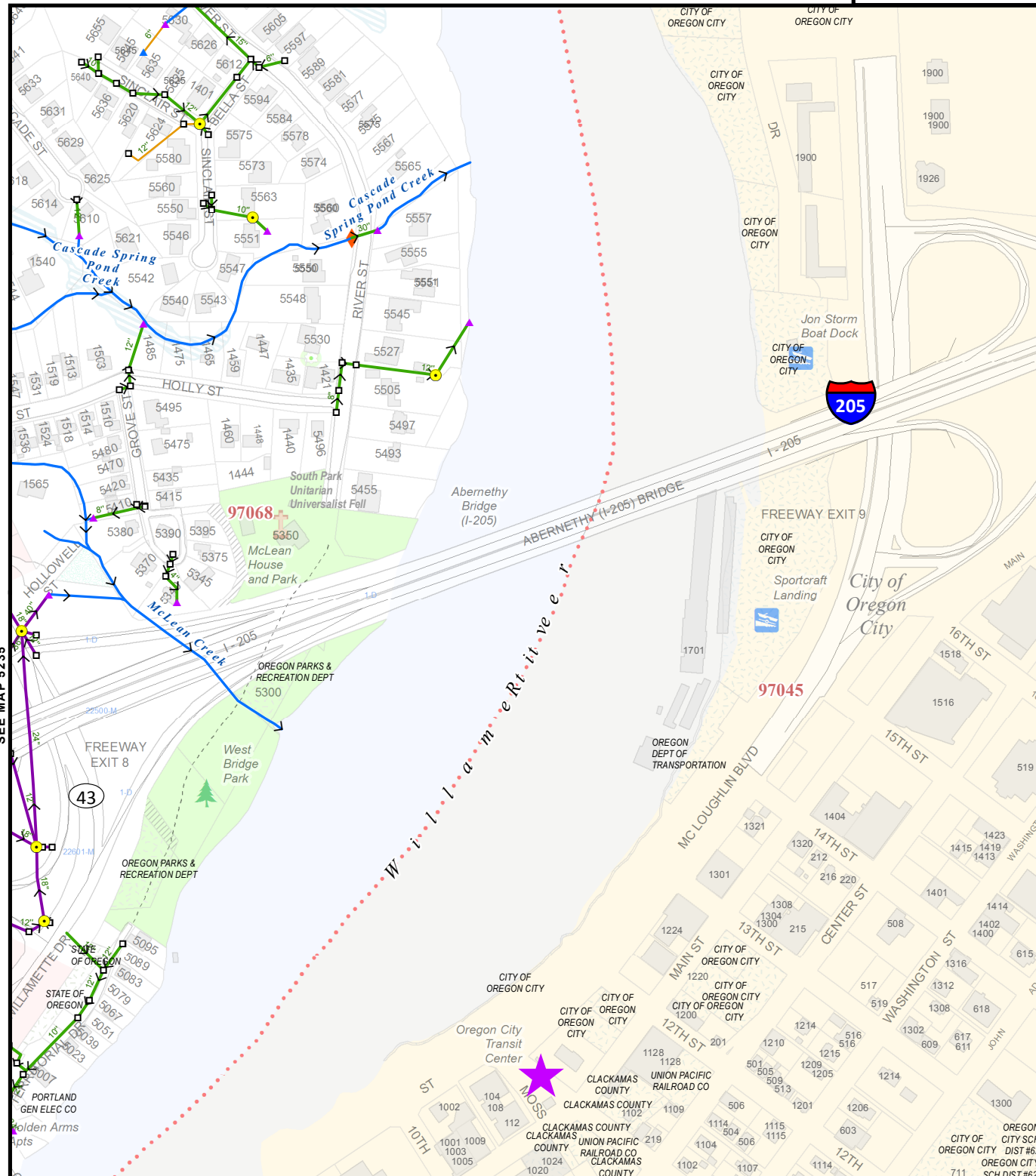
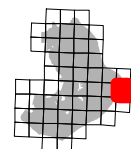
CITY OF
West Linn
Geographic Information System (GIS)

West Linn Stormwater System Map

CITY OF WEST LINN PUBLIC WORKS - GEOGRAPHIC INFORMATION SYSTEM (GIS)

2018 Publication

SEE MAP 5136



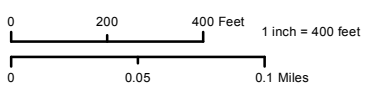
SEE MAP 5235

SEE MAP 5336

GIS Data Coordinate System: NAD 1983 HARN StatePlane Oregon North FIPS 3601 Feet Intl

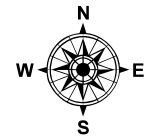
ATLAS2018_ALLPAGES_V106_STORMWATER.MXD | KAHA | 2/7/2018

City GIS web maps: westlinnoregon.gov/maps



Legend For a detailed map legend, see the first page of this atlas.

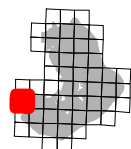
- Manhole
- Cleanout
- ✱ Dissipator
- Storm Pipe
- Pollution Control MH
- Storm Vault
- ▲ Inlet Structure
- County Storm Pipe
- Catch Basin
- ★ Storm Filter
- ▲ Outfall
- ODOT Storm Pipe
- Ditch Inlet
- Bubbler
- ◆ Headwall
- ▨ Public Ponds
- > Flow Direction
always field verify
- West Linn City Limits
- ▨ Private Ponds
- Swales and Raingardens
- Ditch or Creek
- Private or Lateral
- Detention Tanks



This product is for informational purposes and may not have been prepared for, or be suitable for legal, engineering, or surveying purposes. Users of this information should review or consult the primary data and information sources to ascertain the usability of the information. Map and data: West Linn GIS, Metro RLIS, Clackamas County GIS

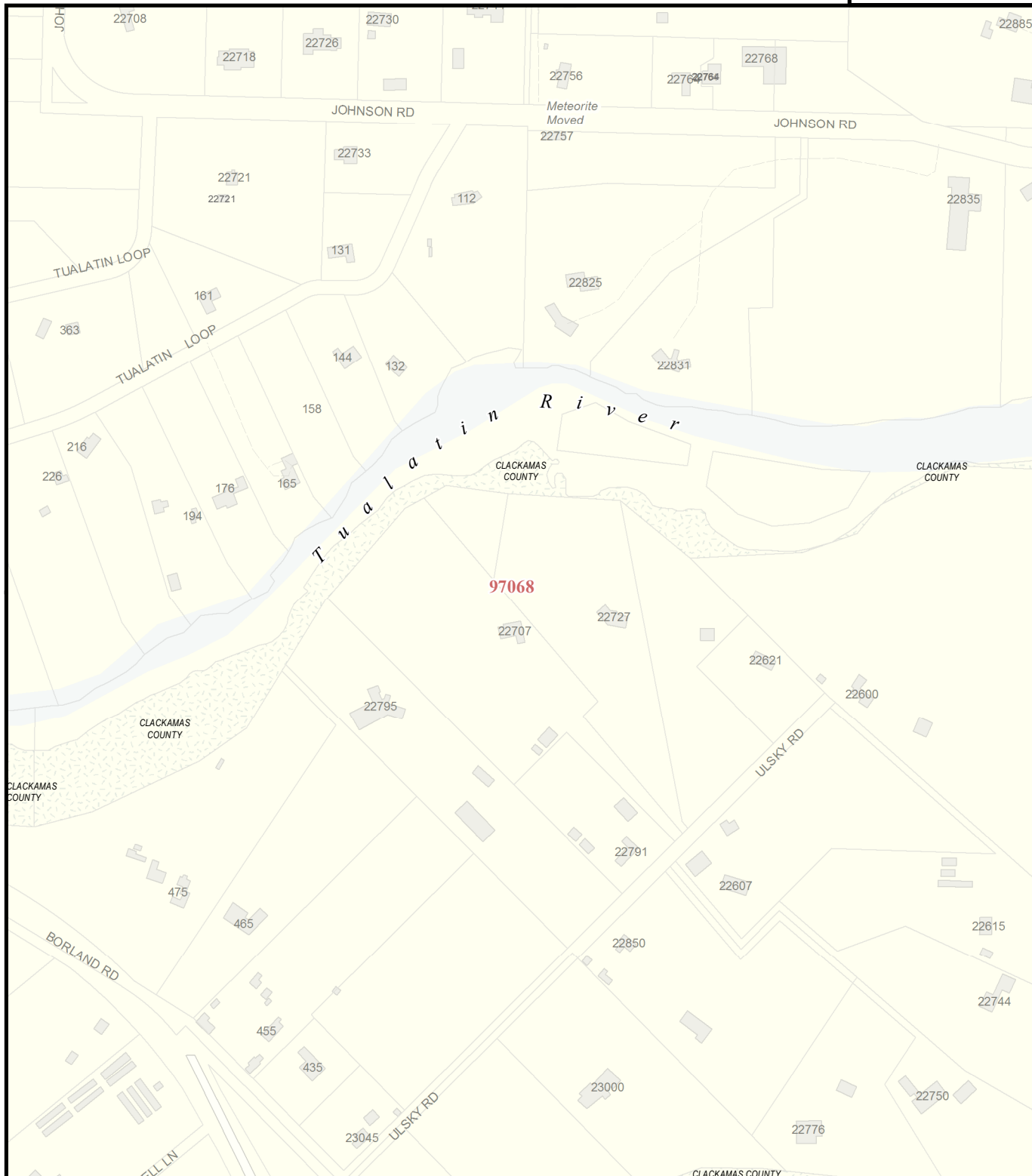
West Linn Stormwater System Map

CITY OF WEST LINN PUBLIC WORKS - GEOGRAPHIC INFORMATION SYSTEM (GIS)



2018 Publication

SEE MAP 5229



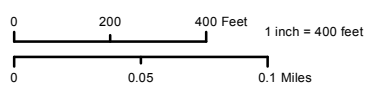
SEE MAP 5330

ATLAS2018_ALLPAGES_V106_STORMWATER.MXD | KAHA | 2/7/2018

SEE MAP 5429

GIS Data Coordinate System: NAD 1983 HARN StatePlane Oregon North FIPS 3601 Feet Intl

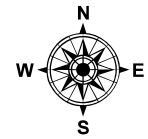
City GIS web maps: westlinnoregon.gov/maps



Legend For a detailed map legend, see the first page of this atlas.

- Manhole
- Cleanout
- ✱ Dissipator
- Storm Pipe
- Pollution Control MH
- Storm Vault
- ▲ Inlet Structure
- County Storm Pipe
- Catch Basin
- ★ Storm Filter
- ▲ Outfall
- ODOT Storm Pipe
- Ditch Inlet
- Bubbler
- ◆ Headwall
- Private or Lateral
- > Flow Direction
always field verify
- ☼ Public Ponds
- ☼ Private Ponds
- Ditch or Creek
- Swales and Raingardens
- Detention Tanks

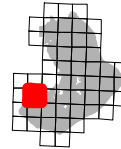
● West Linn City Limits



This product is for informational purposes and may not have been prepared for, or be suitable for legal, engineering, or surveying purposes. Users of this information should review or consult the primary data and information sources to ascertain the usability of the information. Map and data: West Linn GIS, Metro RLIS, Clackamas County GIS

West Linn Stormwater System Map

CITY OF WEST LINN PUBLIC WORKS - GEOGRAPHIC INFORMATION SYSTEM (GIS)

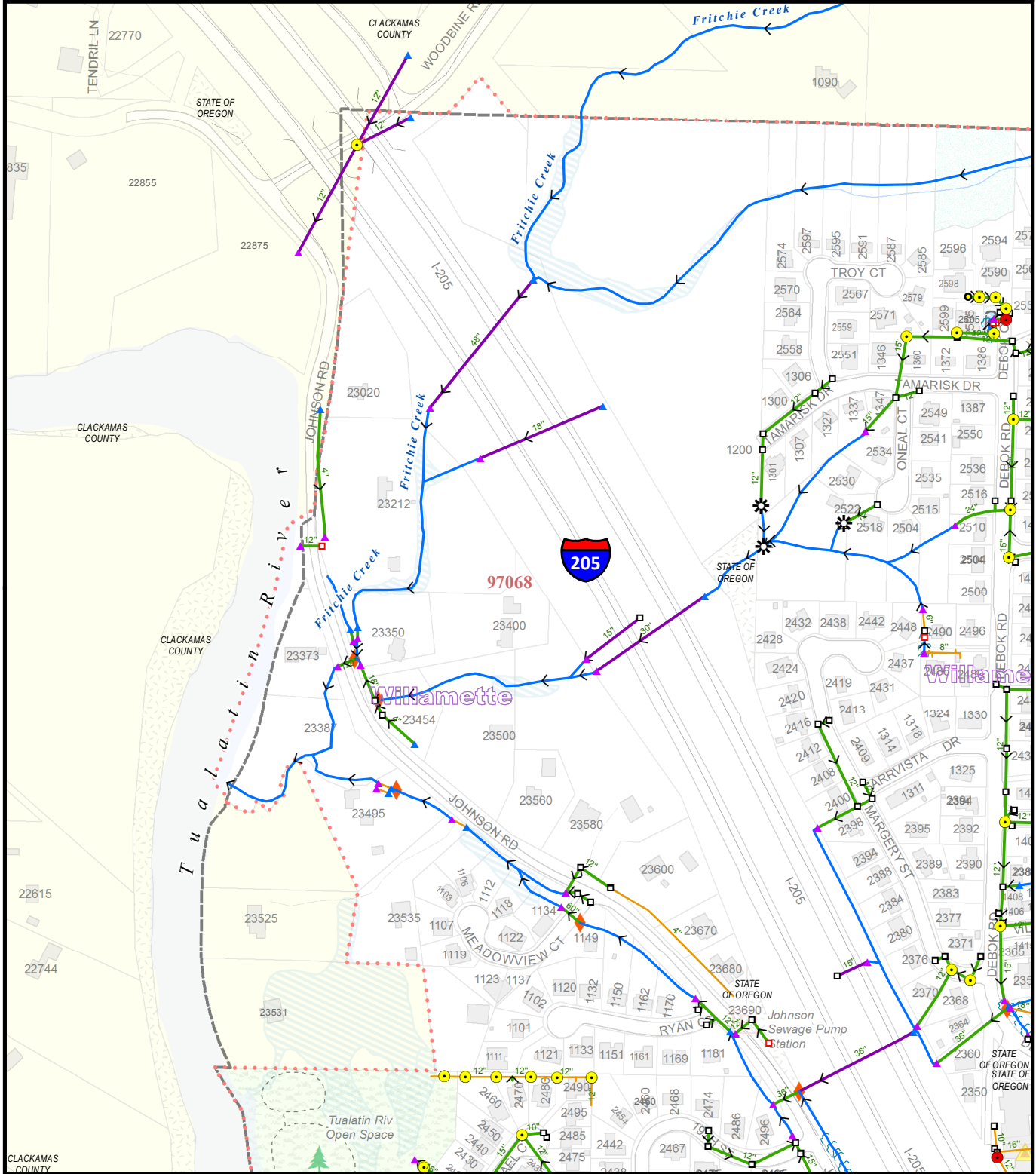


5330

T.R. Section: 2s1e34a

2018 Publication

SEE MAP 5330



SEE MAP 5329

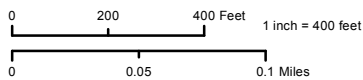
SEE MAP 5331

ATLAS2018_ALLPAGES_V106_STORMWATER.MXD | KAHA | 2/7/2018

SEE MAP 5430

GIS Data Coordinate System: NAD 1983 HARN StatePlane Oregon North FIPS 3601 Feet Intl

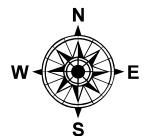
City GIS web maps: westlinnoregon.gov/maps



This product is for informational purposes and may not have been prepared for, or be suitable for legal, engineering, or surveying purposes. Users of this information should review or consult the primary data and information sources to ascertain the usability of the information. Map and data: West Linn GIS, Metro RLIS, Clackamas County GIS

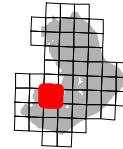
Legend For a detailed map legend, see the first page of this atlas.

- Manhole
- Cleanout
- ✱ Dissipator
- Storm Pipe
- Pollution Control MH
- Storm Vault
- ▲ Inlet Structure
- County Storm Pipe
- Catch Basin
- ★ Storm Filter
- ▲ Outfall
- ODOT Storm Pipe
- Ditch Inlet
- Bubbler
- ◆ Headwall
- ▨ Public Ponds
- Ditch or Creek
- > Flow Direction
always field verify
- ▨ Private Ponds
- Private or Lateral
- West Linn City Limits
- Swales and Rain Gardens
- Detention Tanks



West Linn Stormwater System Map

CITY OF WEST LINN PUBLIC WORKS - GEOGRAPHIC INFORMATION SYSTEM (GIS)

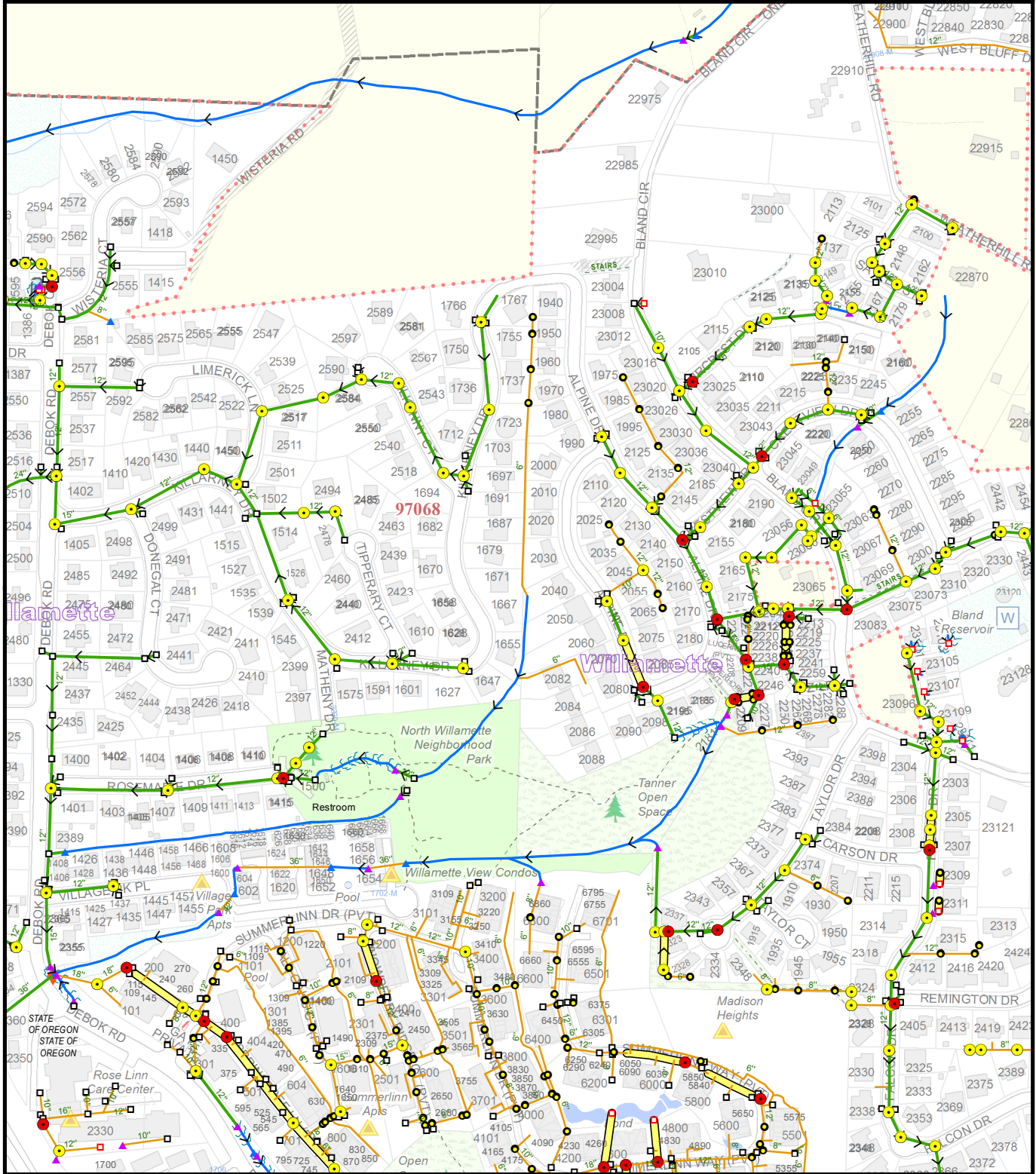


5331

T.R. Section: 2s1e35b

2018 Publication

SEE MAP 5231



SEE MAP 5330

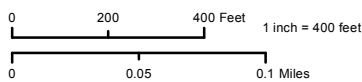
SEE MAP 5332

SEE MAP 5431

ATLAS2018_ALLPAGES_V106_STORMWATER.MXD | KAHA | 2/7/2018

GIS Data Coordinate System: NAD 1983 HARN StatePlane Oregon North FIPS 3601 Feet Intl

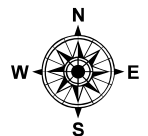
City GIS web maps: westlinnoregon.gov/maps



This product is for informational purposes and may not have been prepared for, or be suitable for, legal, engineering, or surveying purposes. Users of this information should review or consult the primary data and information sources to ascertain the usability of the information. Map and data: West Linn GIS, Metro RLIS, Clackamas County GIS

Legend For a detailed map legend, see the first page of this atlas.

- Manhole
- Cleanout
- ✱ Dissipator
- Storm Pipe
- Pollution Control MH
- Storm Vault
- ▲ Inlet Structure
- County Storm Pipe
- Catch Basin
- ★ Storm Filter
- ▲ Outfall
- ODOT Storm Pipe
- Ditch Inlet
- Bubbler
- ◆ Headwall
- ▨ Public Ponds
- Ditch or Creek
- > Flow Direction
always field verify
- ▨ Private Ponds
- Private or Lateral
- West Linn City Limits
- Swales and Rain Gardens
- Detention Tanks



CITY OF
West Linn
Geographic Information System (GIS)

West Linn Stormwater System Map

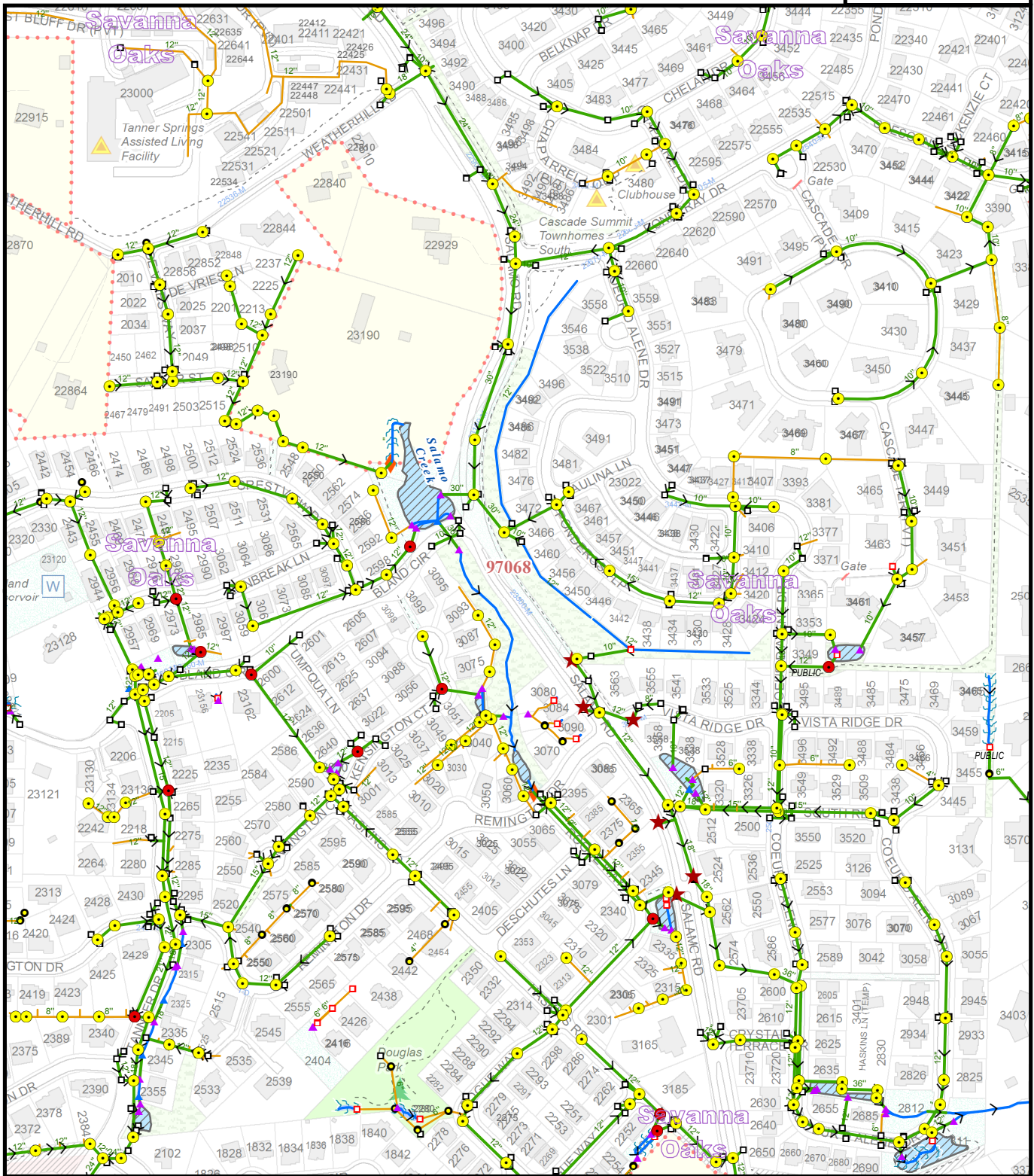
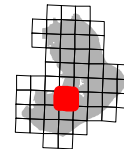
CITY OF WEST LINN PUBLIC WORKS - GEOGRAPHIC INFORMATION SYSTEM (GIS)

5332

T.R.Section: 2s1e35a

2018 Publication

SEE MAP 5332



SEE MAP 5331

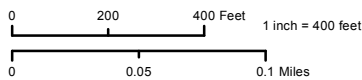
SEE MAP 5333

SEE MAP 5432

GIS Data Coordinate System: NAD 1983 HARN StatePlane Oregon North FIPS 3601 Feet Intl

ATLAS2018_ALLPAGES_V106_STORMWATER.MXD | KAHA | 2/7/2018

City GIS web maps: westlinnoregon.gov/maps

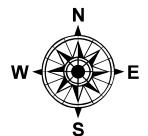


This product is for informational purposes and may not have been prepared for, or be suitable for, legal, engineering, or surveying purposes. Users of this information should review or consult the primary data and information sources to ascertain the usability of the information. Map and data: West Linn GIS, Metro RLIS, Clackamas County GIS

Legend For a detailed map legend, see the first page of this atlas.

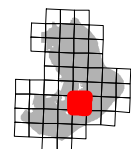
- Manhole
- Cleanout
- ✳ Dissipator
- Storm Pipe
- Pollution Control MH
- Storm Vault
- ▲ Inlet Structure
- County Storm Pipe
- Catch Basin
- ★ Storm Filter
- ▲ Outfall
- Private or Lateral
- Ditch Inlet
- Bubbler
- ◆ Headwall
- ODOT Storm Pipe
- > Flow Direction
always field verify
- Public Ponds
- Private Ponds
- Ditch or Creek
- Swales and Raingardens
- Detention Tanks

West Linn City Limits



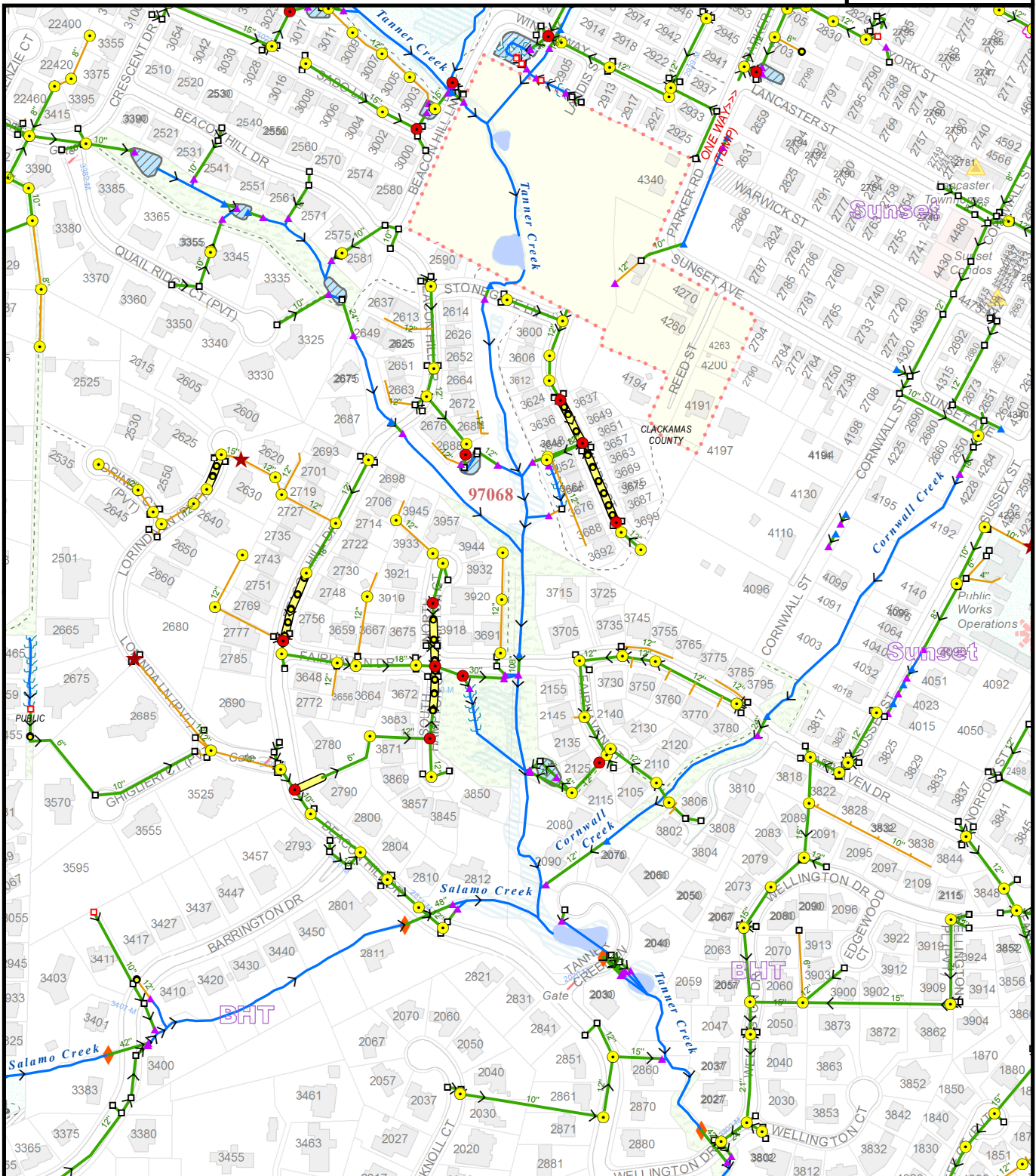
West Linn Stormwater System Map

CITY OF WEST LINN PUBLIC WORKS - GEOGRAPHIC INFORMATION SYSTEM (GIS)



2018 Publication

SEE MAP 5333



SEE MAP 5332

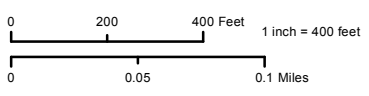
SEE MAP 5334

ATLAS2018_ALLPAGES_V106_STORMWATER.MXD | KAHA | 2/7/2018

SEE MAP 5433

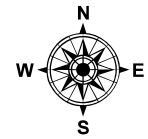
GIS Data Coordinate System: NAD 1983 HARN StatePlane Oregon North FIPS 3601 Feet Intl

City GIS web maps: westlinnoregon.gov/maps



Legend For a detailed map legend, see the first page of this atlas.

- Manhole
- Cleanout
- ✱ Dissipator
- Storm Pipe
- Pollution Control MH
- Storm Vault
- ▲ Inlet Structure
- Ditch or Creek
- Catch Basin
- ★ Storm Filter
- ▲ Outfall
- County Storm Pipe
- Private or Lateral
- Ditch Inlet
- Bubbler
- ODOT Storm Pipe
- Detention Tanks
- > Flow Direction
always field verify
- Public Ponds
- Private Ponds
- West Linn City Limits
- Swales and Raingardens

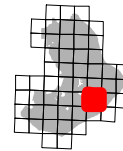


This product is for informational purposes and may not have been prepared for, or be suitable for legal, engineering, or surveying purposes. Users of this information should review or consult the primary data and information sources to ascertain the usability of the information. Map and data: West Linn GIS, Metro RLIS, Clackamas County GIS



West Linn Stormwater System Map

CITY OF WEST LINN PUBLIC WORKS - GEOGRAPHIC INFORMATION SYSTEM (GIS)

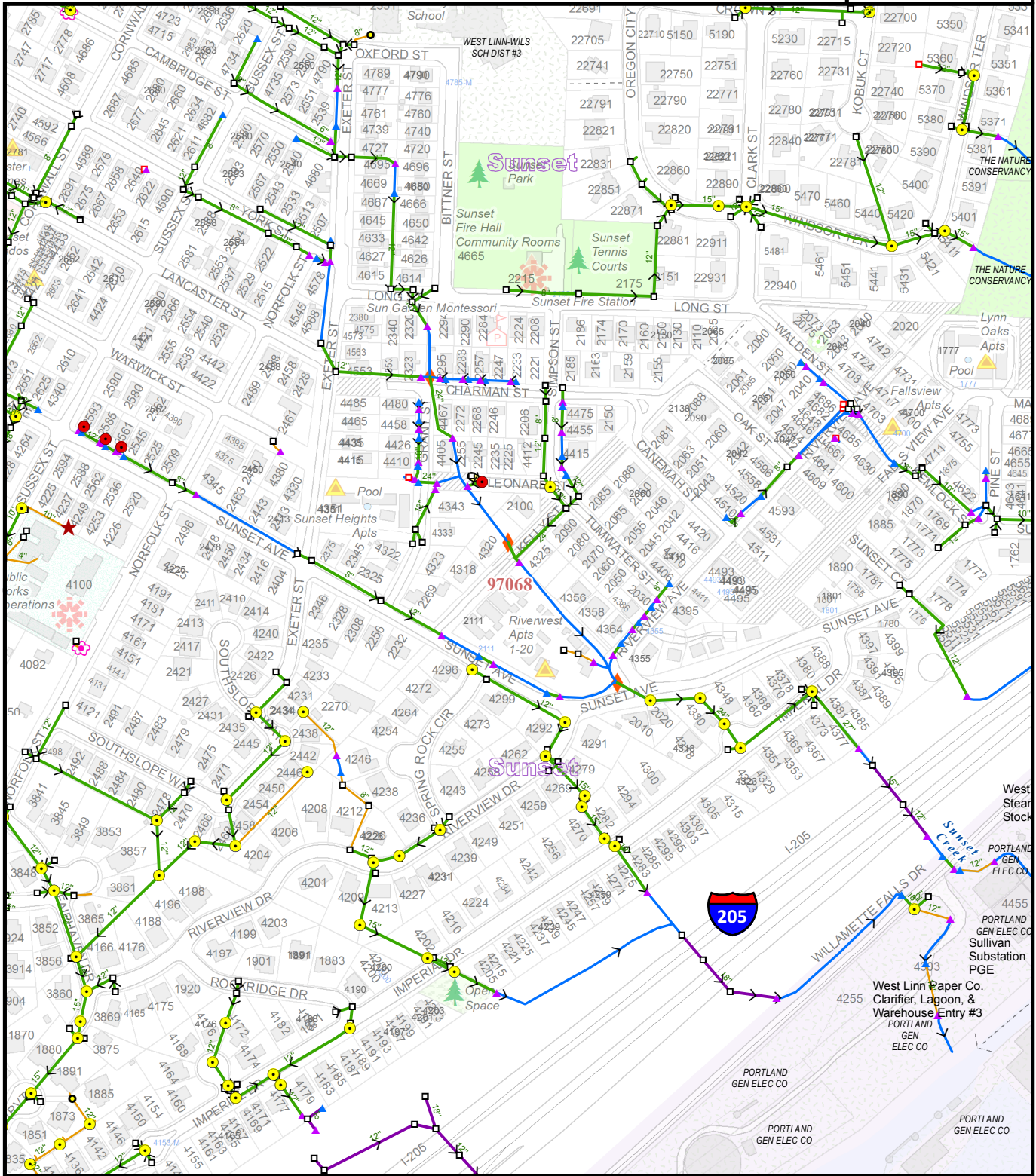


5334

T.R. Section: 2s1e36a

2018 Publication

SEE MAP 5234



SEE MAP 5333

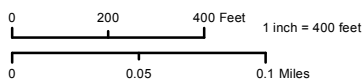
SEE MAP 5335

ATLAS2018_ALLPAGES_V106_STORMWATER.MXD | KAHA | 2/7/2018

SEE MAP 5434

GIS Data Coordinate System: NAD 1983 HARN StatePlane Oregon North FIPS 3601 Feet Intl

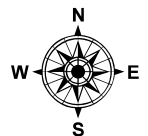
City GIS web maps: westlinnoregon.gov/maps



This product is for informational purposes and may not have been prepared for, or be suitable for legal, engineering, or surveying purposes. Users of this information should review or consult the primary data and information sources to ascertain the usability of the information. Map and data: West Linn GIS, Metro RLIS, Clackamas County GIS

Legend For a detailed map legend, see the first page of this atlas.

- Manhole
- Cleanout
- ✱ Dissipator
- Storm Pipe
- Ditch or Creek
- Pollution Control MH
- Storm Vault
- ▲ Inlet Structure
- County Storm Pipe
- Private or Lateral
- Catch Basin
- ★ Storm Filter
- ▲ Outfall
- ODOT Storm Pipe
- Detention Tanks
- Ditch Inlet
- Bubbler
- ◆ Headwall
- Public Ponds
- Private Ponds
- > Flow Direction
always field verify
- West Linn City Limits
- Swales and Raingardens



CITY OF
West Linn
Geographic Information System (GIS)

West Linn Stormwater System Map

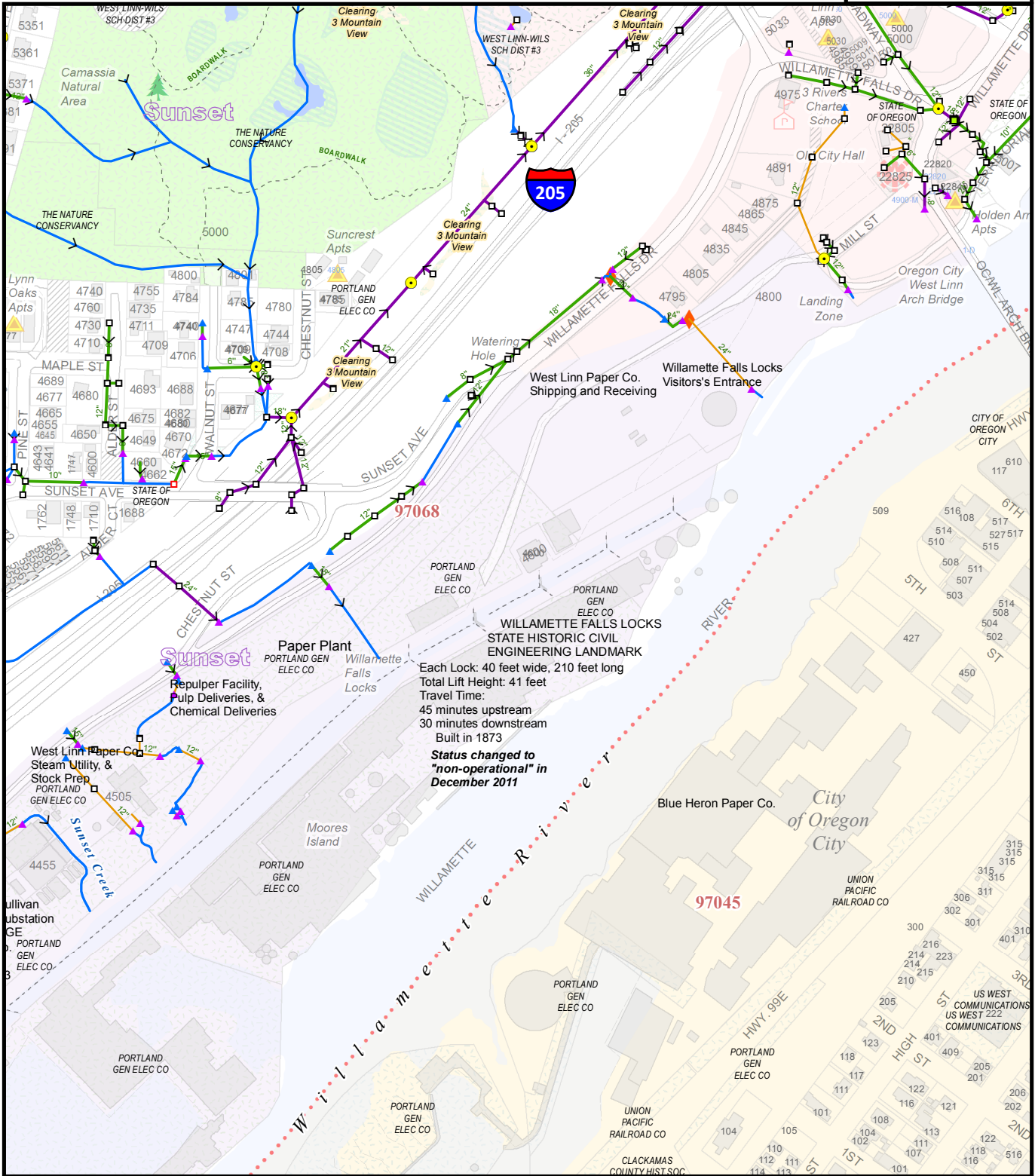
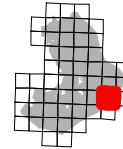
CITY OF WEST LINN PUBLIC WORKS - GEOGRAPHIC INFORMATION SYSTEM (GIS)

5335

T.R. Section: 2s2e31b

2018 Publication

SEE MAP 5235



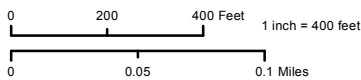
Each Lock: 40 feet wide, 210 feet long
 Total Lift Height: 41 feet
 Travel Time:
 45 minutes upstream
 30 minutes downstream
 Built in 1873
Status changed to "non-operational" in December 2011

ATLAS2018_ALLPAGES_V106_STORMWATER.MXD | KAHA | 2/7/2018

SEE MAP 5435

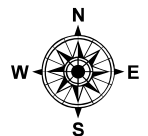
GIS Data Coordinate System: NAD 1983 HARN StatePlane Oregon North FIPS 3601 Feet Intl

City GIS web maps: westlinnoregon.gov/maps



Legend For a detailed map legend, see the first page of this atlas.

- Manhole
- Cleanout
- ✱ Dissipator
- Storm Pipe
- Pollution Control MH
- Storm Vault
- County Storm Pipe
- Ditch or Creek
- Catch Basin
- ★ Storm Filter
- ODOT Storm Pipe
- Private or Lateral
- Ditch Inlet
- Bubbler
- ◆ Headwall
- Detention Tanks
- > Flow Direction
always field verify
- Public Ponds
- Private Ponds
- West Linn City Limits
- Swales and Rain Gardens

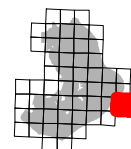


CITY OF
West Linn
Geographic Information System (GIS)

This product is for informational purposes and may not have been prepared for, or be suitable for, legal, engineering, or surveying purposes. Users of this information should review or consult the primary data and information sources to ascertain the usability of the information. Map and data: West Linn GIS, Metro RLIS, Clackamas County GIS

West Linn Stormwater System Map

CITY OF WEST LINN PUBLIC WORKS - GEOGRAPHIC INFORMATION SYSTEM (GIS)

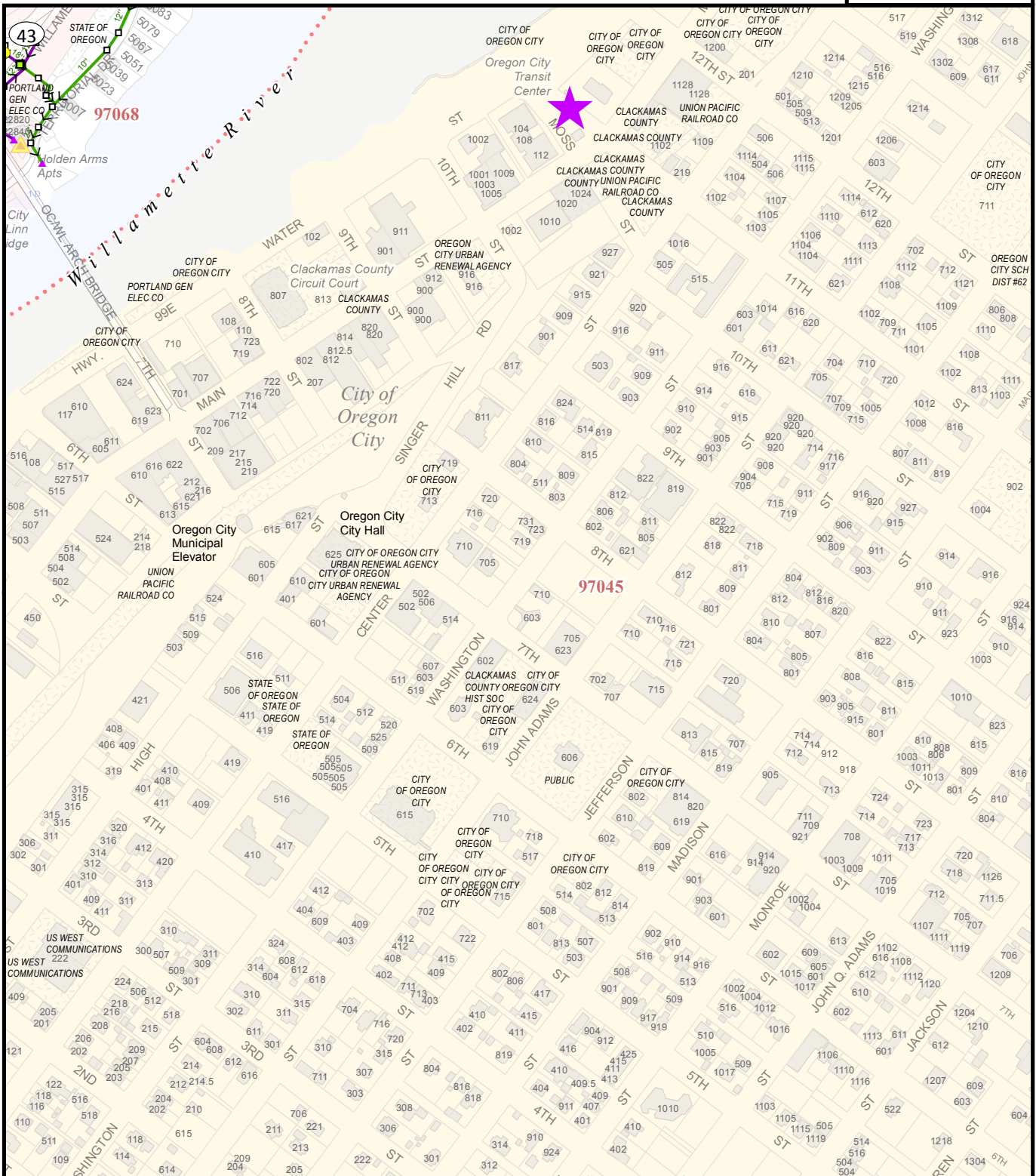


5336

T.R. Section: 2s2e31a

2018 Publication

SEE MAP 5236



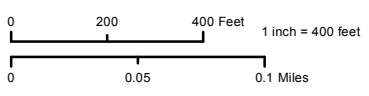
SEE MAP 5335

ATLAS2018_ALLPAGES_V106_STORMWATER.MXD | KAHA | 2/7/2018

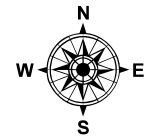
GIS Data Coordinate System: NAD 1983 HARN StatePlane Oregon North FIPS 3601 Feet Intl

City GIS web maps: westlinnoregon.gov/maps

Legend For a detailed map legend, see the first page of this atlas.



- Manhole
- Cleanout
- Dissipator
- Storm Pipe
- Ditch or Creek
- Pollution Control MH
- Storm Vault
- Inlet Structure
- County Storm Pipe
- Private or Lateral
- Catch Basin
- Storm Filter
- Outfall
- ODOT Storm Pipe
- Detention Tanks
- Ditch Inlet
- Bubbler
- Headwall
- Public Ponds
- Private Ponds
- Flow Direction
always field verify
- West Linn City Limits
- Swales and Raingardens

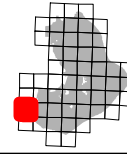


This product is for informational purposes and may not have been prepared for, or be suitable for legal, engineering, or surveying purposes. Users of this information should review or consult the primary data and information sources to ascertain the usability of the information. Map and data: West Linn GIS, Metro RLIS, Clackamas County GIS



West Linn Stormwater System Map

CITY OF WEST LINN PUBLIC WORKS - GEOGRAPHIC INFORMATION SYSTEM (GIS)

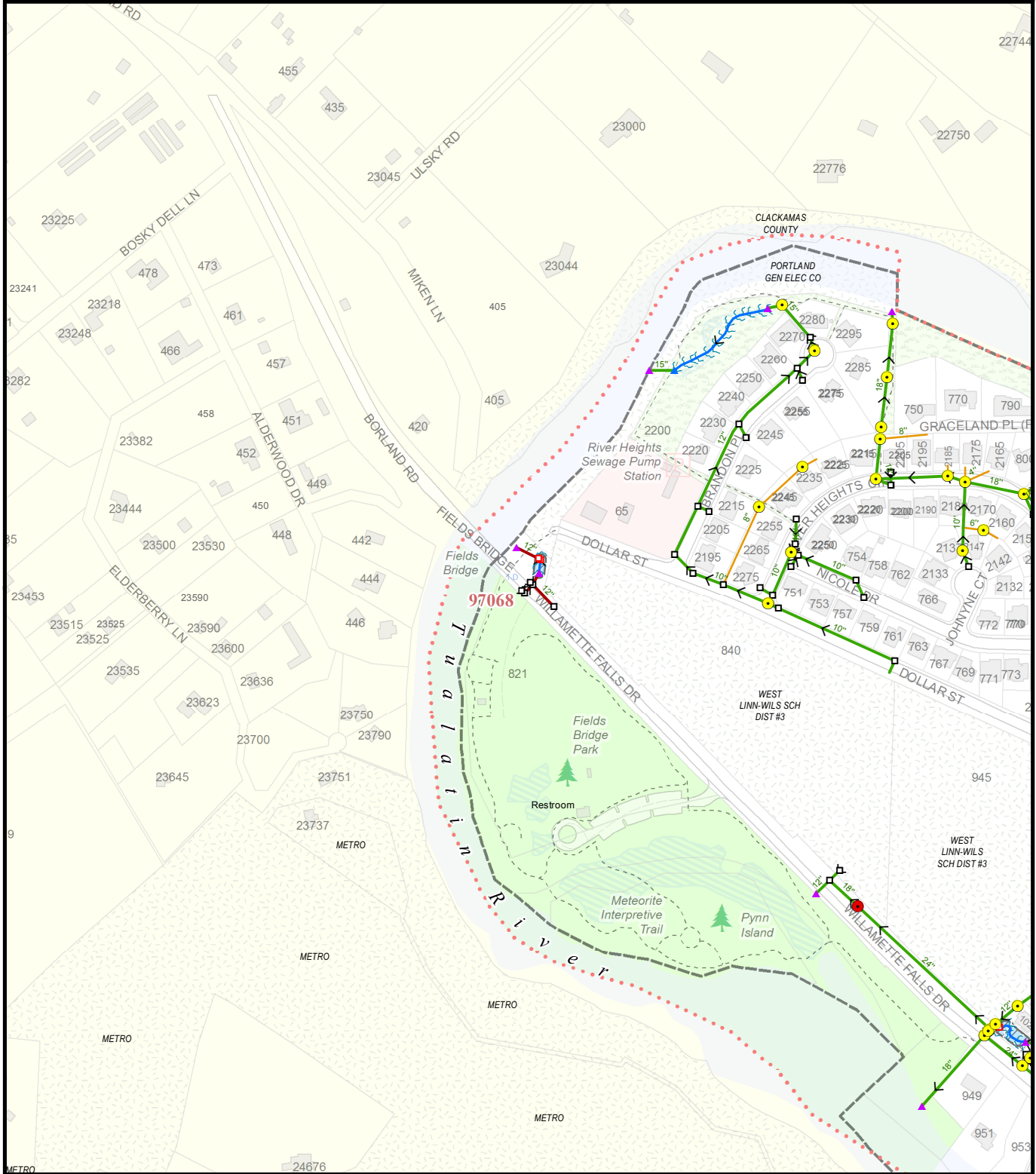


5429

T.R. Section: 2s1e34c

2018 Publication

SEE MAP 5329



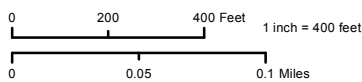
SEE MAP 5430

ATLAS2018_ALLPAGES_V106_STORMWATER.MXD | KAHA | 2/7/2018

SEE MAP 5529

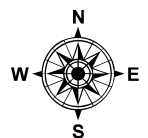
GIS Data Coordinate System: NAD 1983 HARN StatePlane Oregon North FIPS 3601 Feet Intl

City GIS web maps: westlinnoregon.gov/maps



Legend For a detailed map legend, see the first page of this atlas.

- Manhole
- Cleanout
- ✱ Dissipator
- Storm Pipe
- Pollution Control MH
- Storm Vault
- ▲ Inlet Structure
- County Storm Pipe
- Catch Basin
- ★ Storm Filter
- ▲ Outfall
- ODOT Storm Pipe
- Ditch Inlet
- Bubbler
- ◆ Headwall
- ▨ Public Ponds
- > Flow Direction
always field verify
- West Linn City Limits
- ▨ Private Ponds
- Swales and Raingardens
- Ditch or Creek
- Private or Lateral
- Detention Tanks



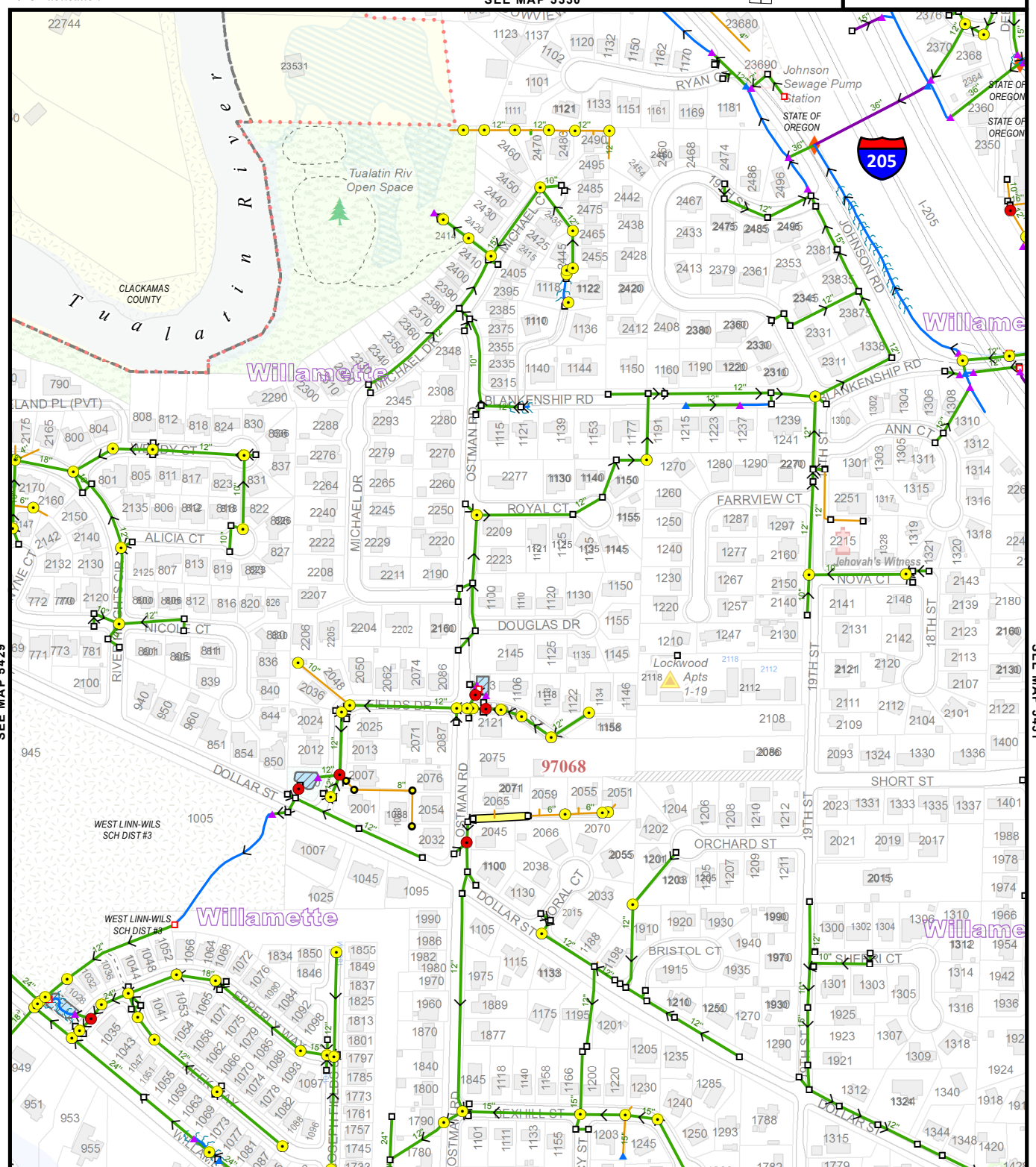
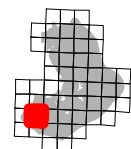
This product is for informational purposes and may not have been prepared for, or be suitable for legal, engineering, or surveying purposes. Users of this information should review or consult the primary data and information sources to ascertain the usability of the information. Map and data: West Linn GIS, Metro RLIS, Clackamas County GIS

West Linn Stormwater System Map

CITY OF WEST LINN PUBLIC WORKS - GEOGRAPHIC INFORMATION SYSTEM (GIS)

2018 Publication

SEE MAP 5330



SEE MAP 5429

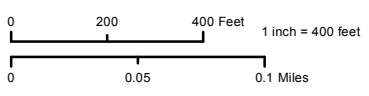
SEE MAP 5431

ATLAS2018_ALLPAGES_V106_STORMWATER.MXD | KAHA | 2/7/2018

SEE MAP 5530

GIS Data Coordinate System: NAD 1983 HARN StatePlane Oregon North FIPS 3601 Feet Intl

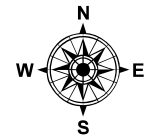
City GIS web maps: westlinnoregon.gov/maps



This product is for informational purposes and may not have been prepared for, or be suitable for, legal, engineering, or surveying purposes. Users of this information should review or consult the primary data and information sources to ascertain the usability of the information. Map and data: West Linn GIS, Metro RLIS, Clackamas County GIS

Legend For a detailed map legend, see the first page of this atlas.

- Manhole
- Cleanout
- ✱ Dissipator
- Storm Pipe
- Pollution Control MH
- Storm Vault
- ▲ Inlet Structure
- County Storm Pipe
- Catch Basin
- ★ Storm Filter
- ▲ Outfall
- ODOT Storm Pipe
- Ditch Inlet
- Bubbler
- ◆ Headwall
- ▨ Public Ponds
- > Flow Direction
always field verify
- ▨ Private Ponds
- Ditch or Creek
- Private or Lateral
- Detention Tanks
- West Linn City Limits
- Swales and Raingardens



West Linn Stormwater System Map

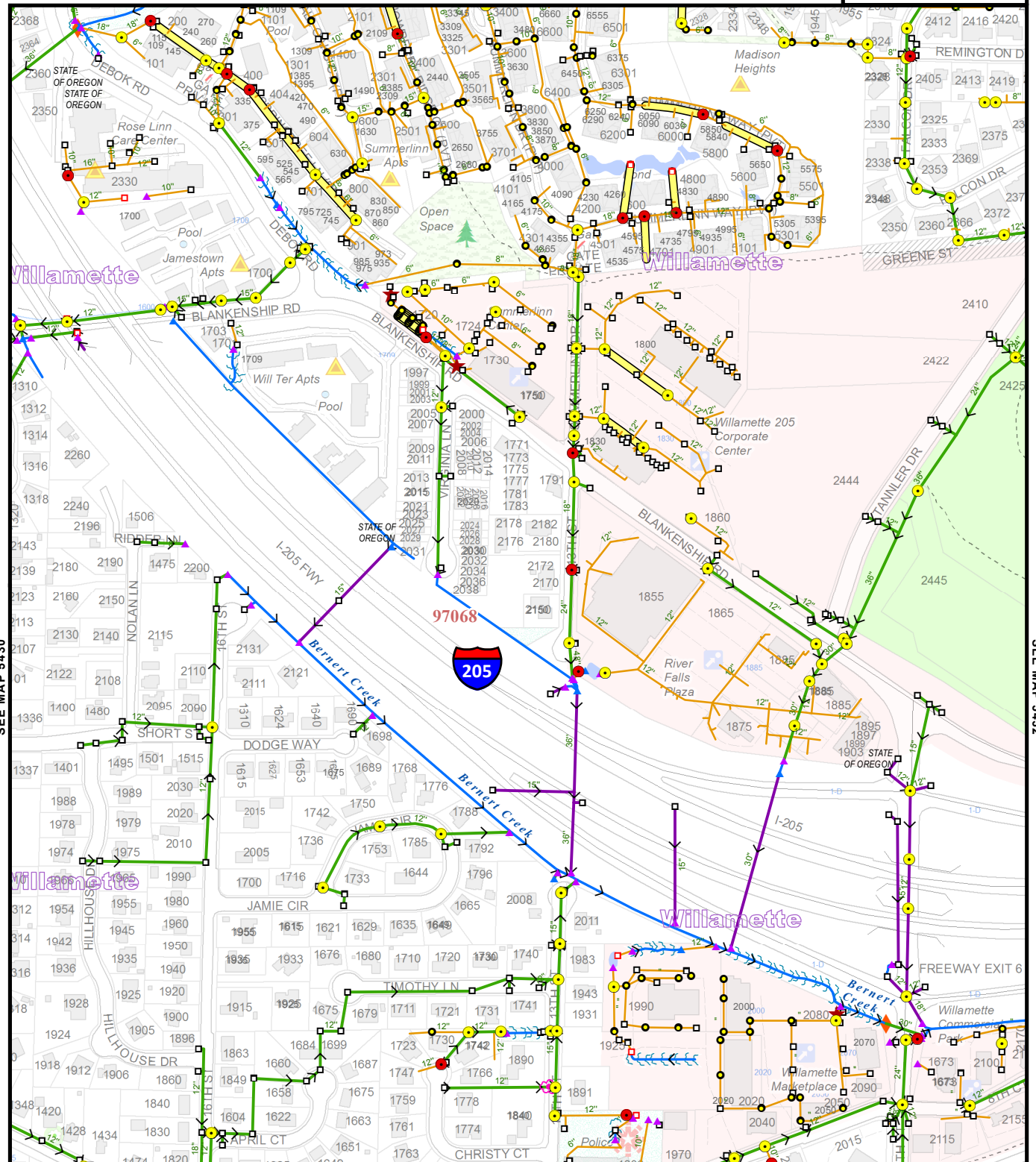
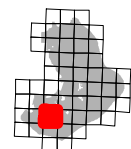
CITY OF WEST LINN PUBLIC WORKS - GEOGRAPHIC INFORMATION SYSTEM (GIS)

5431

T.R. Section: 2s1e35c

2018 Publication

SEE MAP 5331



SEE MAP 5430

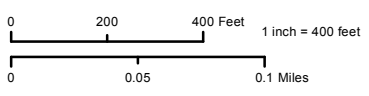
SEE MAP 5432

SEE MAP 5531

ATLAS2018_ALLPAGES_V106_STORMWATER.MXD | KAHA | 2/7/2018

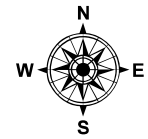
GIS Data Coordinate System: NAD 1983 HARN StatePlane Oregon North FIPS 3601 Feet Intl

City GIS web maps: westlinnoregon.gov/maps



Legend For a detailed map legend, see the first page of this atlas.

- Manhole
- Cleanout
- ✱ Dissipator
- Storm Pipe
- Pollution Control MH
- Storm Vault
- ▲ Inlet Structure
- County Storm Pipe
- Catch Basin
- ★ Storm Filter
- ▲ Outfall
- Private or Lateral
- Ditch Inlet
- Bubbler
- ODOT Storm Pipe
- Detention Tanks
- > Flow Direction
always field verify
- Public Ponds
- Private Ponds
- West Linn City Limits
- Swales and Rain Gardens



This product is for informational purposes and may not have been prepared for, or be suitable for, legal, engineering, or surveying purposes. Users of this information should review or consult the primary data and information sources to ascertain the usability of the information. Map and data: West Linn GIS, Metro RLIS, Clackamas County GIS

West Linn Stormwater System Map

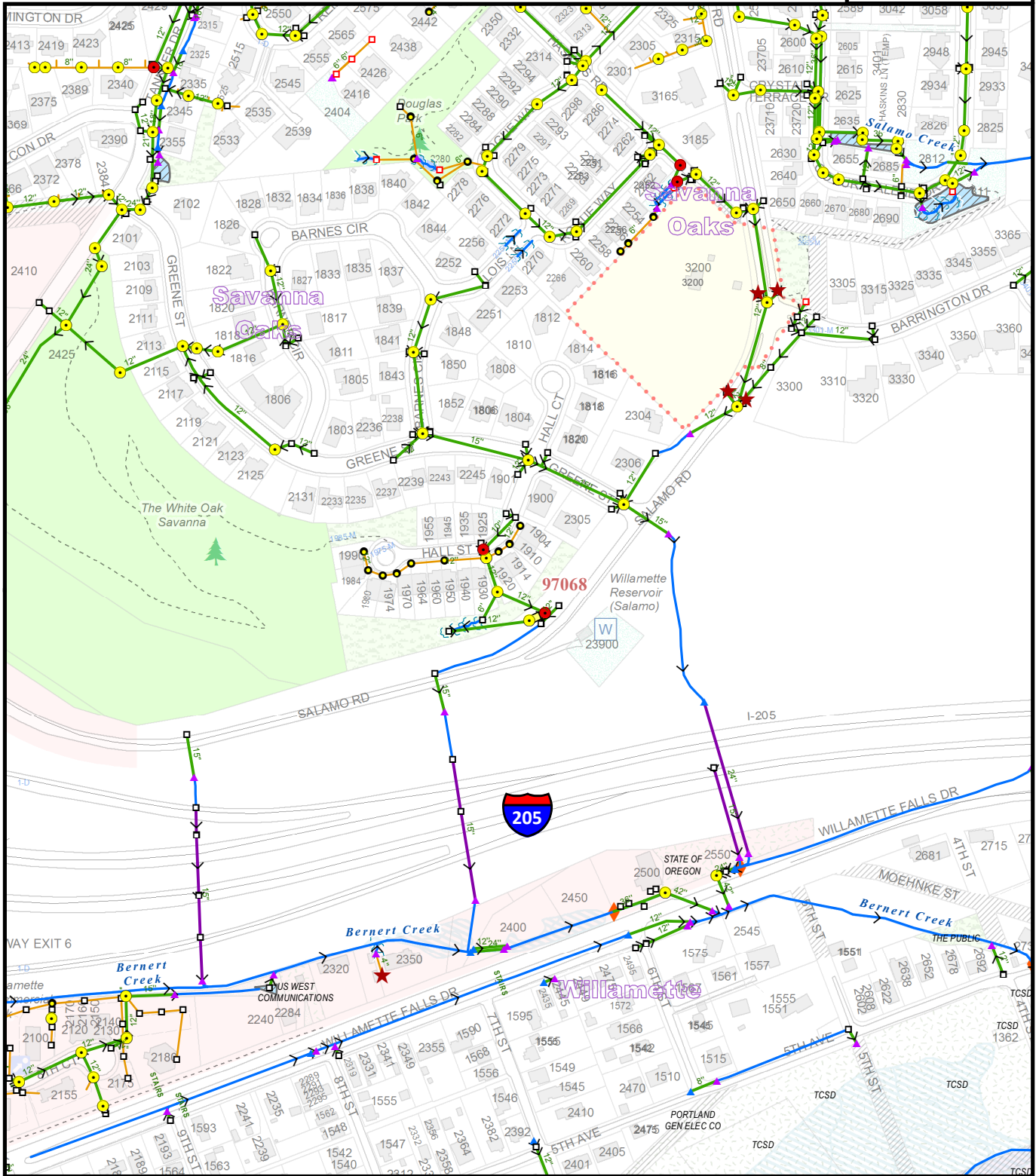
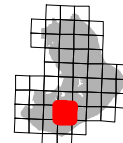
CITY OF WEST LINN PUBLIC WORKS - GEOGRAPHIC INFORMATION SYSTEM (GIS)

5432

T.R. Section: 2s1e35d

2018 Publication

SEE MAP 5332



SEE MAP 5431

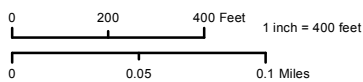
SEE MAP 5433

ATLAS2018_ALLPAGES_V106_STORMWATER.MXD | KAHA | 2/7/2018

SEE MAP 5532

GIS Data Coordinate System: NAD 1983 HARN StatePlane Oregon North FIPS 3601 Feet Intl

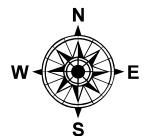
City GIS web maps: westlinnoregon.gov/maps



This product is for informational purposes and may not have been prepared for, or be suitable for, legal, engineering, or surveying purposes. Users of this information should review or consult the primary data and information sources to ascertain the usability of the information. Map and data: West Linn GIS, Metro RLIS, Clackamas County GIS

Legend For a detailed map legend, see the first page of this atlas.

- | | | | | |
|---------------------------------------|-----------------------|------------------------|-------------------|--------------------|
| Manhole | Cleanout | Dissipator | Storm Pipe | Ditch or Creek |
| Pollution Control MH | Storm Vault | Inlet Structure | County Storm Pipe | Private or Lateral |
| Catch Basin | Storm Filter | Outfall | ODOT Storm Pipe | Detention Tanks |
| Ditch Inlet | Bubbler | Headwall | Public Ponds | |
| Flow Direction
always field verify | | | Private Ponds | |
| | West Linn City Limits | Swales and Raingardens | | |



CITY OF
West Linn
Geographic Information System (GIS)

West Linn Stormwater System Map

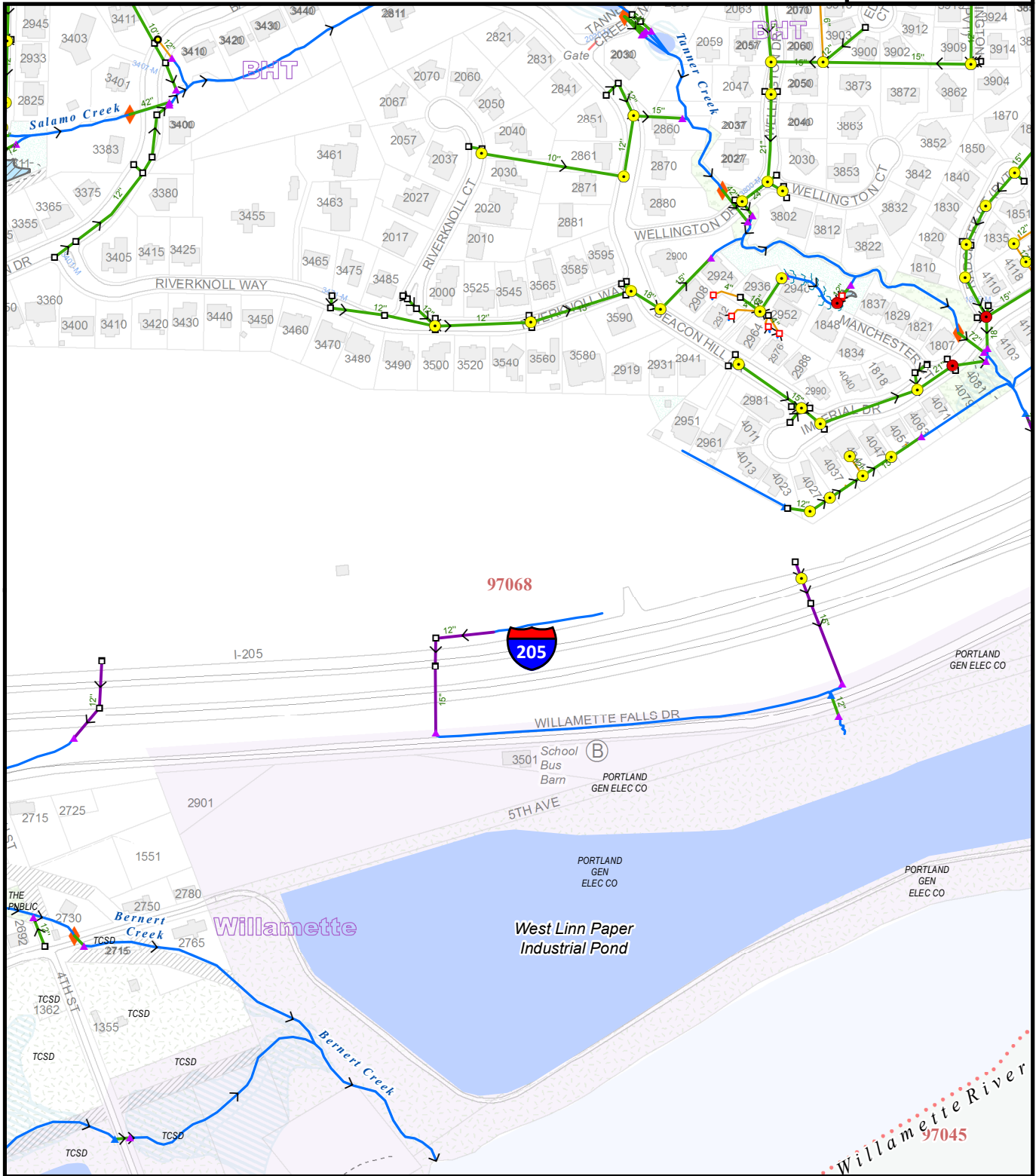
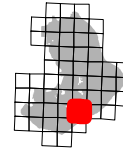
CITY OF WEST LINN PUBLIC WORKS - GEOGRAPHIC INFORMATION SYSTEM (GIS)

5433

T.R. Section: 2s1e36c

2018 Publication

SEE MAP 5333



SEE MAP 5432

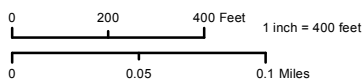
SEE MAP 5434

ATLAS2018_ALLPAGES_V106_STORMWATER.MXD | KAHA | 2/7/2018

SEE MAP 5533

GIS Data Coordinate System: NAD 1983 HARN StatePlane Oregon North FIPS 3601 Feet Intl

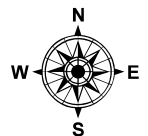
City GIS web maps: westlinnoregon.gov/maps



This product is for informational purposes and may not have been prepared for, or be suitable for legal, engineering, or surveying purposes. Users of this information should review or consult the primary data and information sources to ascertain the usability of the information. Map and data: West Linn GIS, Metro RLIS, Clackamas County GIS

Legend For a detailed map legend, see the first page of this atlas.

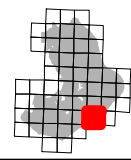
- Manhole
- Cleanout
- ✳ Dissipator
- Storm Pipe
- Pollution Control MH
- Storm Vault
- ▲ Inlet Structure
- County Storm Pipe
- Catch Basin
- ★ Storm Filter
- ▲ Outfall
- ODOT Storm Pipe
- Ditch Inlet
- Bubbler
- ◇ Headwall
- ▨ Public Ponds
- > Flow Direction always field verify
- West Linn City Limits
- Private Ponds
- Swales and Raingardens
- Ditch or Creek
- Private or Lateral
- Detention Tanks



CITY OF
West Linn
Geographic Information System (GIS)

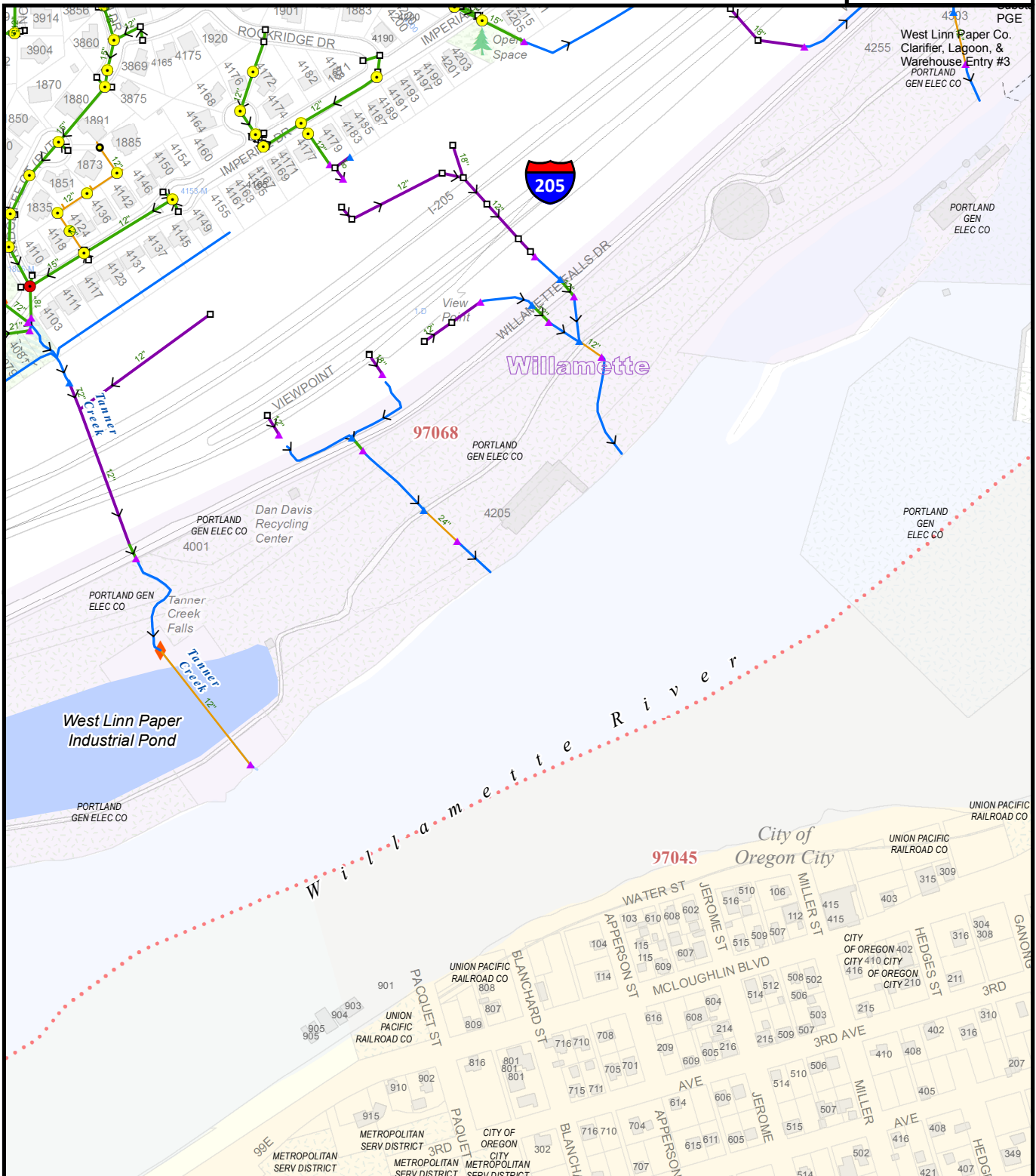
West Linn Stormwater System Map

CITY OF WEST LINN PUBLIC WORKS - GEOGRAPHIC INFORMATION SYSTEM (GIS)



2018 Publication

SEE MAP 5334



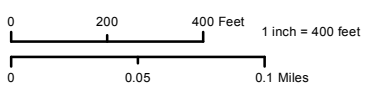
SEE MAP 5433

SEE MAP 5435

ATLAS2018_ALLPAGES_V106_STORMWATER.MXD | KAHA | 2/7/2018

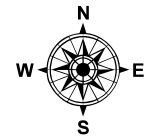
GIS Data Coordinate System: NAD 1983 HARN StatePlane Oregon North FIPS 3601 Feet Intl

City GIS web maps: westlinnoregon.gov/maps



Legend For a detailed map legend, see the first page of this atlas.

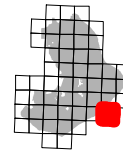
- Manhole
- Cleanout
- ✳ Dissipator
- Storm Pipe
- Pollution Control MH
- Storm Vault
- ▲ Inlet Structure
- County Storm Pipe
- Catch Basin
- ★ Storm Filter
- ▲ Outfall
- ODOT Storm Pipe
- Ditch Inlet
- Bubbler
- ◆ Headwall
- Public Ponds
- > Flow Direction always field verify
- West Linn City Limits
- Private Ponds
- ~ Swales and Raingardens
- Ditch or Creek
- Private or Lateral
- Detention Tanks



This product is for informational purposes and may not have been prepared for, or be suitable for legal, engineering, or surveying purposes. Users of this information should review or consult the primary data and information sources to ascertain the usability of the information. Map and data: West Linn GIS, Metro RLIS, Clackamas County GIS

West Linn Stormwater System Map

CITY OF WEST LINN PUBLIC WORKS - GEOGRAPHIC INFORMATION SYSTEM (GIS)

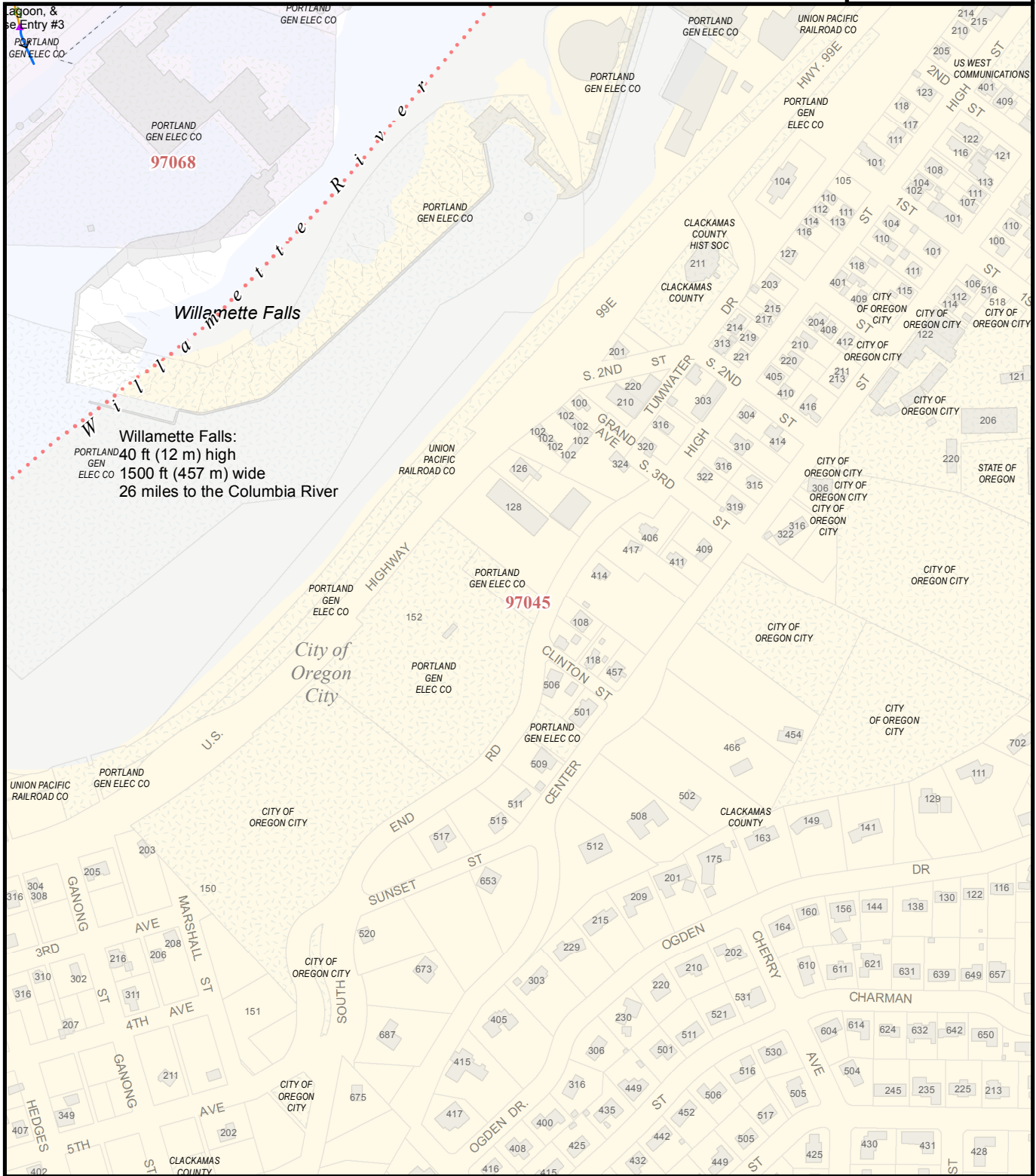


5435

T.R. Section: 2s2e31c

2018 Publication

SEE MAP 5335

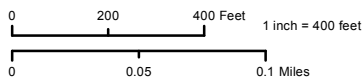


SEE MAP 5434

ATLAS2018_ALLPAGES_V106_STORMWATER.MXD | KAHA | 2/7/2018

GIS Data Coordinate System: NAD 1983 HARN StatePlane Oregon North FIPS 3601 Feet Int

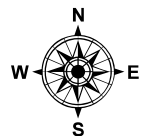
City GIS web maps: westlinnoregon.gov/maps



This product is for informational purposes and may not have been prepared for, or be suitable for legal, engineering, or surveying purposes. Users of this information should review or consult the primary data and information sources to ascertain the usability of the information. Map and data: West Linn GIS, Metro RLIS, Clackamas County GIS

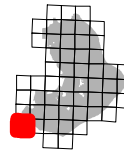
Legend For a detailed map legend, see the first page of this atlas.

- Manhole
- Cleanout
- ✱ Dissipator
- Ditch or Creek
- Pollution Control MH
- Storm Vault
- ▲ Inlet Structure
- County Storm Pipe
- Private or Lateral
- Catch Basin
- ★ Storm Filter
- ▲ Outfall
- ODOT Storm Pipe
- Detention Tanks
- Ditch Inlet
- Bubbler
- ◆ Headwall
- ▨ Public Ponds
- Flow Direction
always field verify
- West Linn City Limits
- ▨ Private Ponds
- Swales and Raingardens



West Linn Stormwater System Map

CITY OF WEST LINN PUBLIC WORKS - GEOGRAPHIC INFORMATION SYSTEM (GIS)

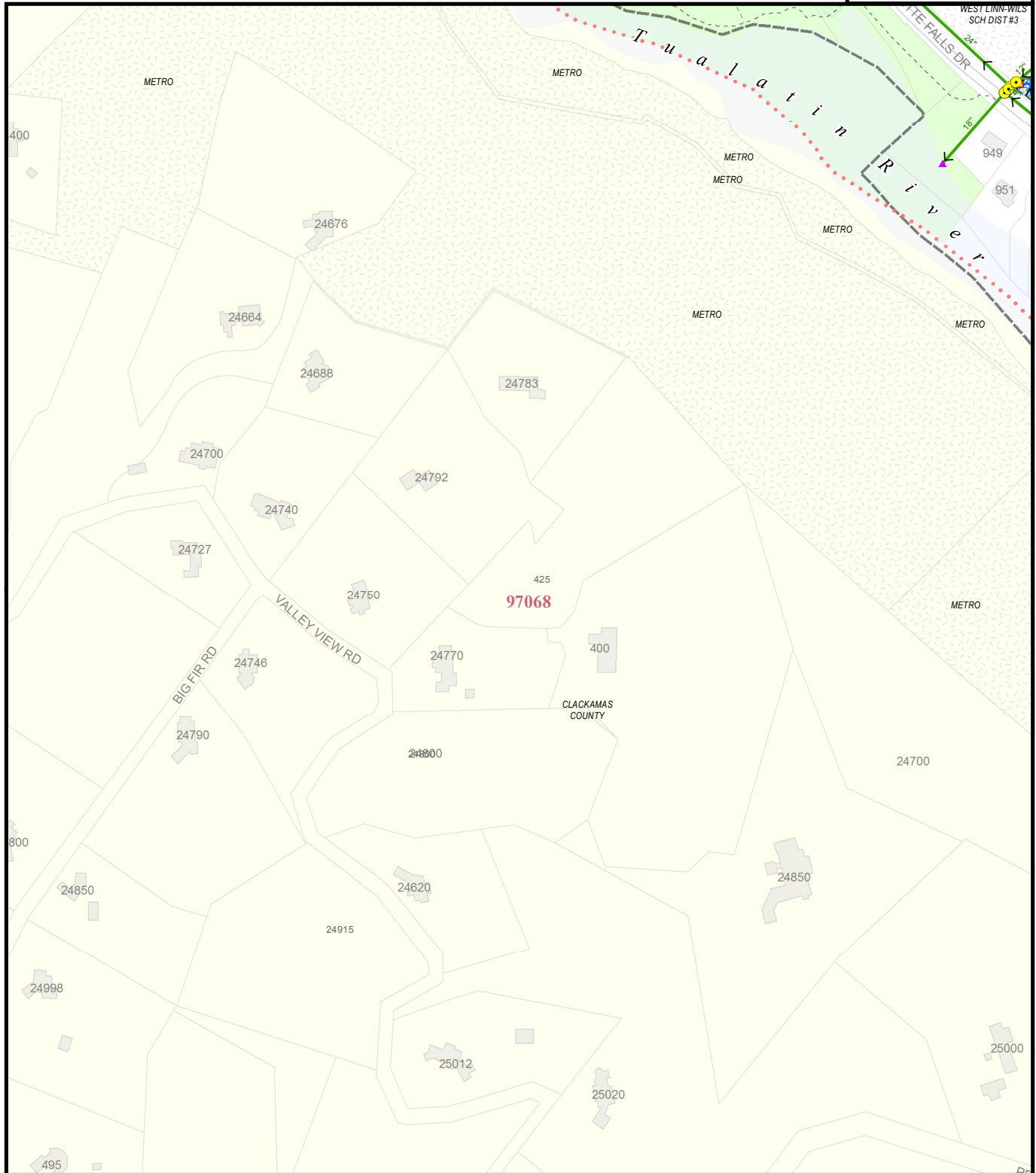


5529

T.R. Section: 3s1e03b

2018 Publication

SEE MAP 5429

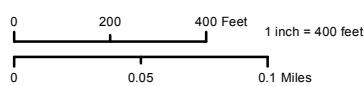


SEE MAP 5530

ATLAS2018_ALLPAGES_V106_STORMWATER.MXD | KAHA | 2/7/2018

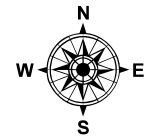
GIS Data Coordinate System: NAD 1983 HARN StatePlane Oregon North FIPS 3601 Feet Intl

City GIS web maps: westlinnoregon.gov/maps



Legend For a detailed map legend, see the first page of this atlas.

- Manhole
- Cleanout
- ✱ Dissipator
- Storm Pipe
- Pollution Control MH
- Storm Vault
- ▲ Inlet Structure
- County Storm Pipe
- Ditch or Creek
- Catch Basin
- ★ Storm Filter
- ▲ Outfall
- Private or Lateral
- Ditch Inlet
- Bubbler
- ◆ Headwall
- Detention Tanks
- > Flow Direction
always field verify
- Public Ponds
- Private Ponds
- West Linn City Limits
- Swales and Raingardens

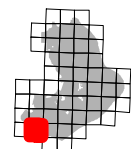


This product is for informational purposes and may not have been prepared for, or be suitable for legal, engineering, or surveying purposes. Users of this information should review or consult the primary data and information sources to ascertain the usability of the information. Map and data: West Linn GIS, Metro RLIS, Clackamas County GIS



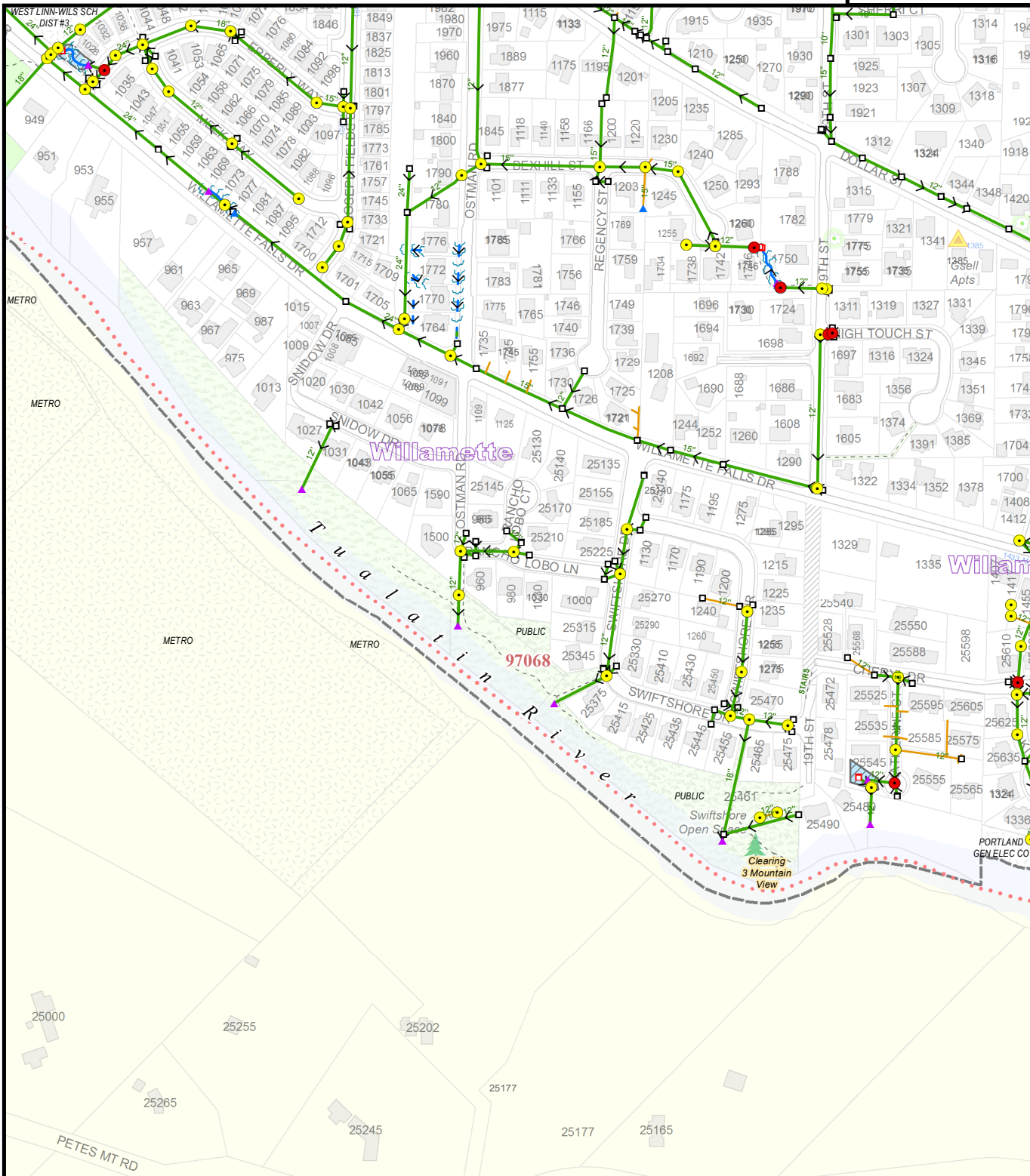
West Linn Stormwater System Map

CITY OF WEST LINN PUBLIC WORKS - GEOGRAPHIC INFORMATION SYSTEM (GIS)



2018 Publication

SEE MAP 5430



SEE MAP 5529

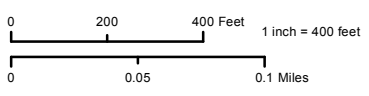
SEE MAP 5531

ATLAS2018_ALLPAGES_V106_STORMWATER.MXD | KAHA | 2/7/2018

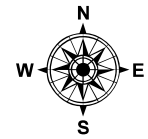
GIS Data Coordinate System: NAD 1983 HARN StatePlane Oregon North FIPS 3601 Feet Intl

City GIS web maps: westlinnoregon.gov/maps

Legend For a detailed map legend, see the first page of this atlas.



- Manhole
- Cleanout
- ⊛ Dissipator
- Pollution Control MH
- Storm Vault
- Storm Pipe
- Catch Basin
- ★ Storm Filter
- County Storm Pipe
- ▲ Inlet Structure
- ▲ Outfall
- ODOT Storm Pipe
- Ditch Inlet
- Bubbler
- Headwall
- Public Ponds
- > Flow Direction
always field verify
- West Linn City Limits
- Private Ponds
- ~ Swales and Raingardens
- Ditch or Creek
- Private or Lateral
- Detention Tanks



This product is for informational purposes and may not have been prepared for, or be suitable for legal, engineering, or surveying purposes. Users of this information should review or consult the primary data and information sources to ascertain the usability of the information. Map and data: West Linn GIS, Metro RLIS, Clackamas County GIS



West Linn Stormwater System Map

CITY OF WEST LINN PUBLIC WORKS - GEOGRAPHIC INFORMATION SYSTEM (GIS)

5531

T.R. Section: 3s1e02b

2018 Publication

SEE MAP 5431



SEE MAP 5530

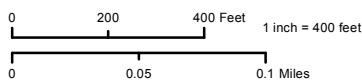
SEE MAP 5532

ATLAS2018_ALLPAGES_V106_STORMWATER.MXD | KAHA | 2/7/2018

SEE MAP 5631

GIS Data Coordinate System: NAD 1983 HARN StatePlane Oregon North FIPS 3601 Feet Intl

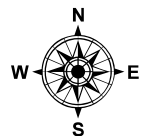
City GIS web maps: westlinnoregon.gov/maps



This product is for informational purposes and may not have been prepared for, or be suitable for, legal, engineering, or surveying purposes. Users of this information should review or consult the primary data and information sources to ascertain the usability of the information. Map and data: West Linn GIS, Metro RLIS, Clackamas County GIS

Legend For a detailed map legend, see the first page of this atlas.

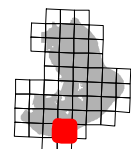
- Manhole
- Cleanout
- ✱ Dissipator
- Storm Pipe
- Pollution Control MH
- Storm Vault
- ▲ Inlet Structure
- County Storm Pipe
- Catch Basin
- ★ Storm Filter
- ▲ Outfall
- Private or Lateral
- Ditch Inlet
- Bubbler
- ODOT Storm Pipe
- Detention Tanks
- > Flow Direction
always field verify
- ◇ Headwall
- ▨ Public Ponds
- ▨ Private Ponds
- West Linn City Limits
- Swales and Rain Gardens



CITY OF
West Linn
Geographic Information System (GIS)

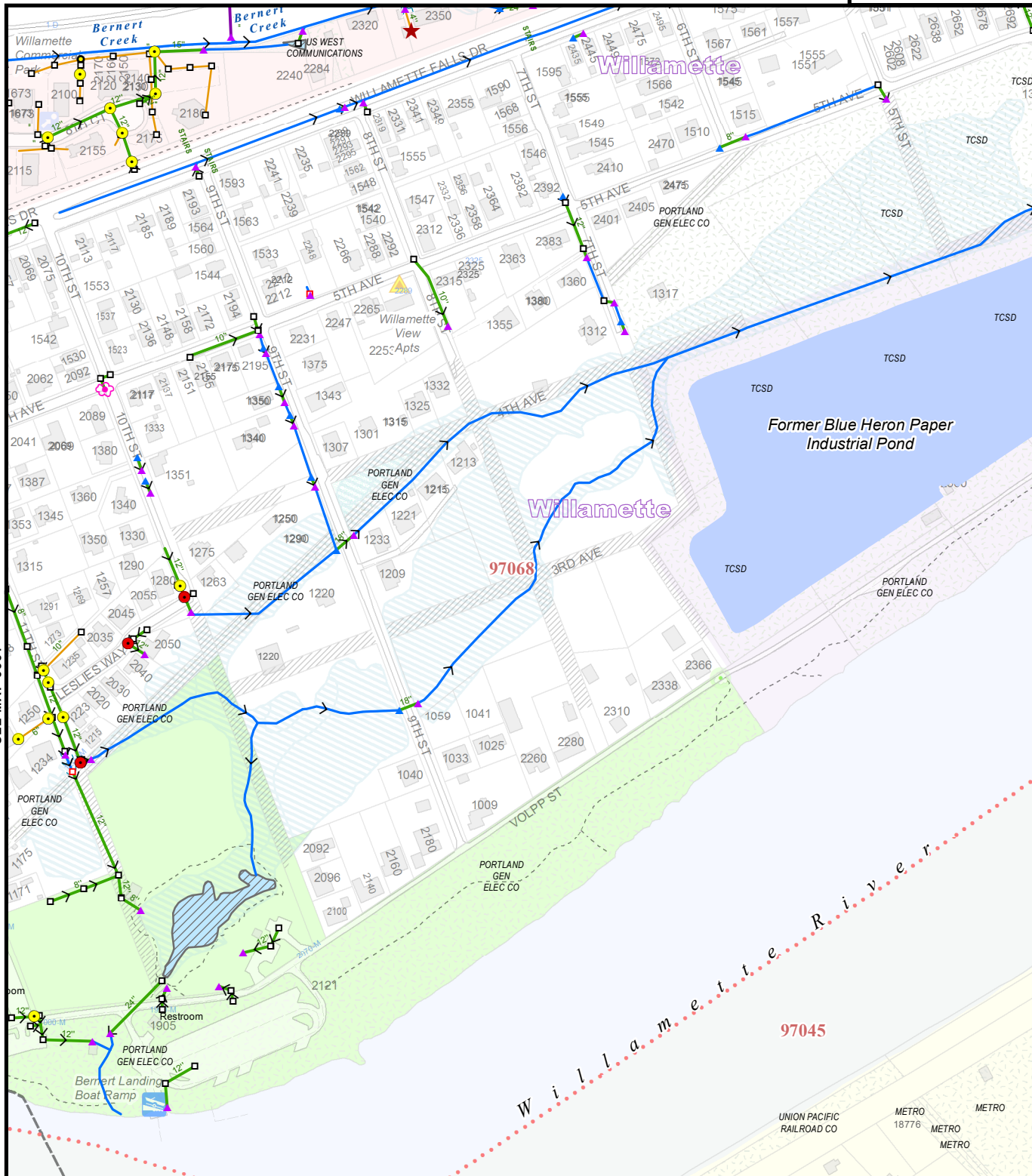
West Linn Stormwater System Map

CITY OF WEST LINN PUBLIC WORKS - GEOGRAPHIC INFORMATION SYSTEM (GIS)



2018 Publication

SEE MAP 5432



SEE MAP 5531

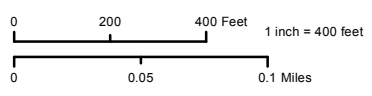
SEE MAP 5533

ATLAS2018_ALLPAGES_V106_STORMWATER.MXD | KAHA | 2/7/2018

SEE MAP 5632

GIS Data Coordinate System: NAD 1983 HARN StatePlane Oregon North FIPS 3601 Feet Int'l

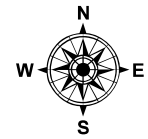
City GIS web maps: westlinnoregon.gov/maps



Legend For a detailed map legend, see the first page of this atlas.

- Manhole
- Cleanout
- ✳ Dissipator
- Pollution Control MH
- Storm Vault
- Storm Pipe
- Catch Basin
- ★ Storm Filter
- ▲ Inlet Structure
- ▲ Outfall
- County Storm Pipe
- Ditch Inlet
- Bubbler
- ◇ Headwall
- ODOT Storm Pipe
- > Flow Direction
always field verify
- Public Ponds
- Private Ponds
- Ditch or Creek
- Private or Lateral
- Detention Tanks
- Swales and Raingardens

● West Linn City Limits

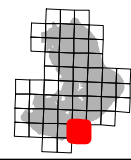


This product is for informational purposes and may not have been prepared for, or be suitable for legal, engineering, or surveying purposes. Users of this information should review or consult the primary data and information sources to ascertain the usability of the information. Map and data: West Linn GIS, Metro RLIS, Clackamas County GIS



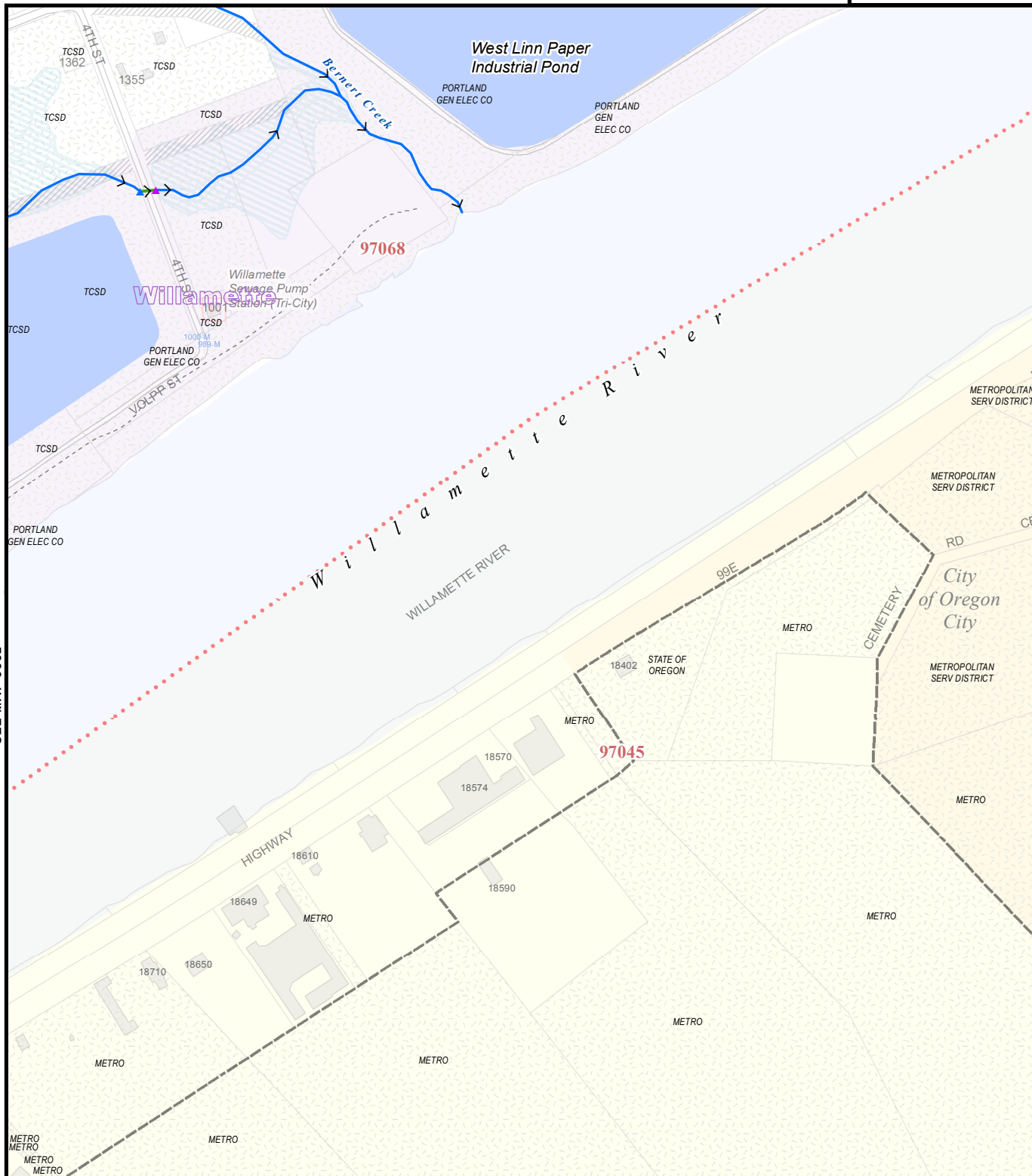
West Linn Stormwater System Map

CITY OF WEST LINN PUBLIC WORKS - GEOGRAPHIC INFORMATION SYSTEM (GIS)



2018 Publication

SEE MAP 5433

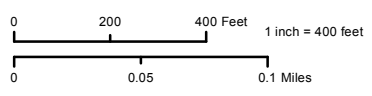


SEE MAP 5532

ATLAS2018_ALLPAGES_V106_STORMWATER.MXD | KAHA | 2/7/2018

GIS Data Coordinate System: NAD 1983 HARN StatePlane Oregon North FIPS 3601 Feet Intl

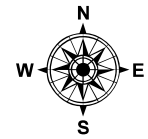
City GIS web maps: westlinnoregon.gov/maps



This product is for informational purposes and may not have been prepared for, or be suitable for legal, engineering, or surveying purposes. Users of this information should review or consult the primary data and information sources to ascertain the usability of the information. Map and data: West Linn GIS, Metro RLIS, Clackamas County GIS

Legend For a detailed map legend, see the first page of this atlas.

- Manhole
- Cleanout
- ⚙ Dissipator
- Storm Pipe
- Pollution Control MH
- Storm Vault
- ▲ Inlet Structure
- County Storm Pipe
- Catch Basin
- ★ Storm Filter
- ▲ Outfall
- Private or Lateral
- Ditch Inlet
- Bubbler
- ◇ Headwall
- ODOT Storm Pipe
- Detention Tanks
- > Flow Direction
always field verify
- Public Ponds
- Swales and Raingardens
- West Linn City Limits
- Private Ponds



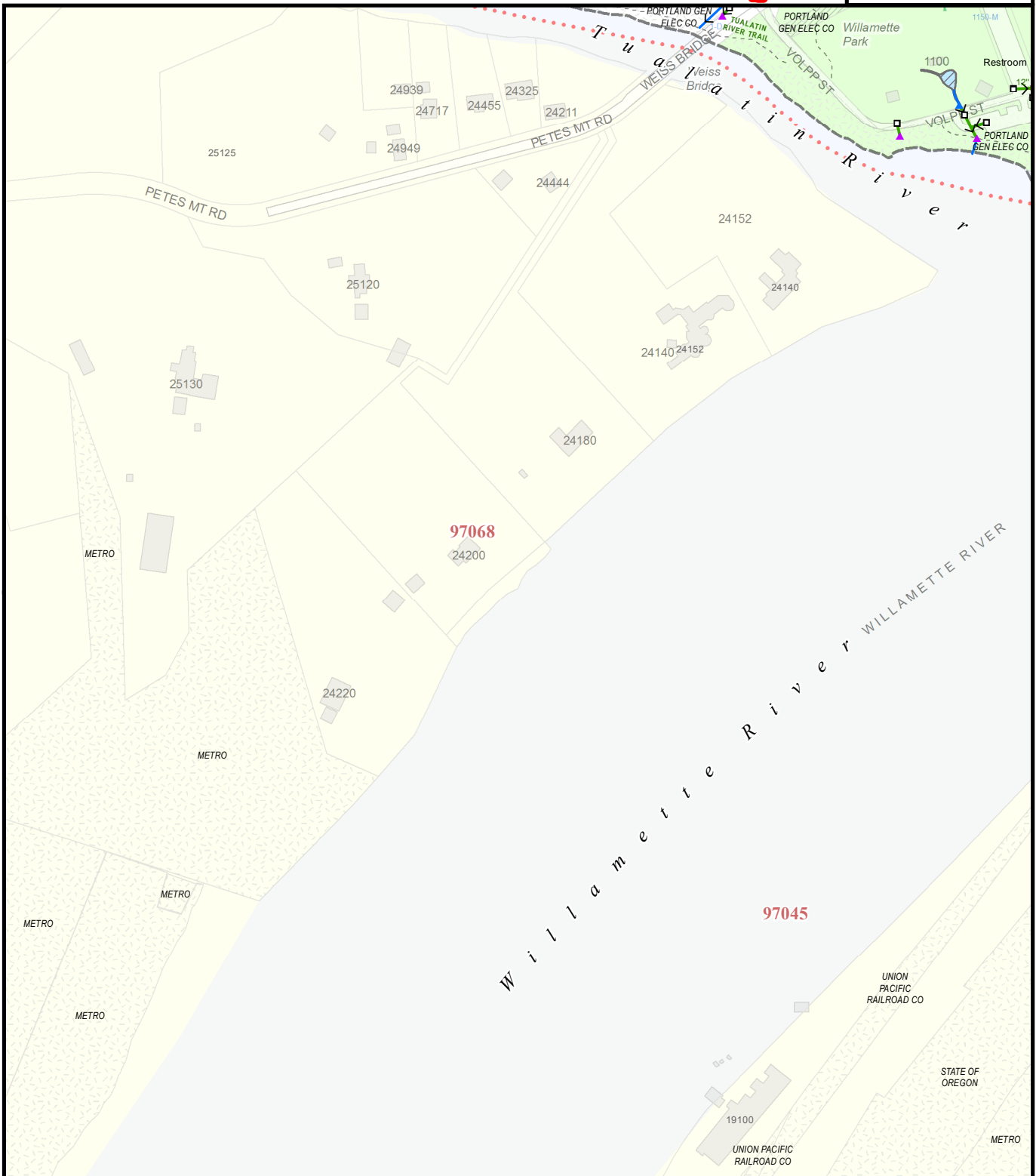
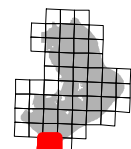
West Linn Stormwater System Map

CITY OF WEST LINN PUBLIC WORKS - GEOGRAPHIC INFORMATION SYSTEM (GIS)

T.R.Section: 3s1e02c

2018 Publication

SEE MAP 5531

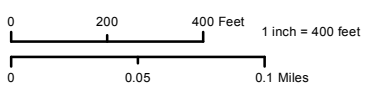


SEE MAP 5632

ATLAS2018_ALLPAGES_V106_STORMWATER.MXD | KAHA | 2/7/2018

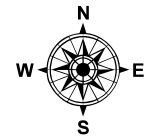
GIS Data Coordinate System: NAD 1983 HARN StatePlane Oregon North FIPS 3601 Feet Intl

City GIS web maps: westlinnoregon.gov/maps



Legend For a detailed map legend, see the first page of this atlas.

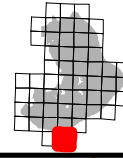
- Manhole
- Cleanout
- ⚙ Dissipator
- 🟢 Storm Pipe
- Pollution Control MH
- Storm Vault
- ▲ Inlet Structure
- 🟡 County Storm Pipe
- Catch Basin
- ★ Storm Filter
- ▲ Outfall
- 🟠 ODOT Storm Pipe
- Ditch Inlet
- 🌸 Bubbler
- ◇ Headwall
- 🟦 Public Ponds
- > Flow Direction
always field verify
- 🟦 Private Ponds
- 🟡 Detention Tanks
- ⋯ West Linn City Limits
- 🌿 Swales and Raingardens
- 🟦 Ditch or Creek
- 🟡 Private or Lateral



This product is for informational purposes and may not have been prepared for, or be suitable for legal, engineering, or surveying purposes. Users of this information should review or consult the primary data and information sources to ascertain the usability of the information. Map and data: West Linn GIS, Metro RLIS, Clackamas County GIS

West Linn Stormwater System Map

CITY OF WEST LINN PUBLIC WORKS - GEOGRAPHIC INFORMATION SYSTEM (GIS)

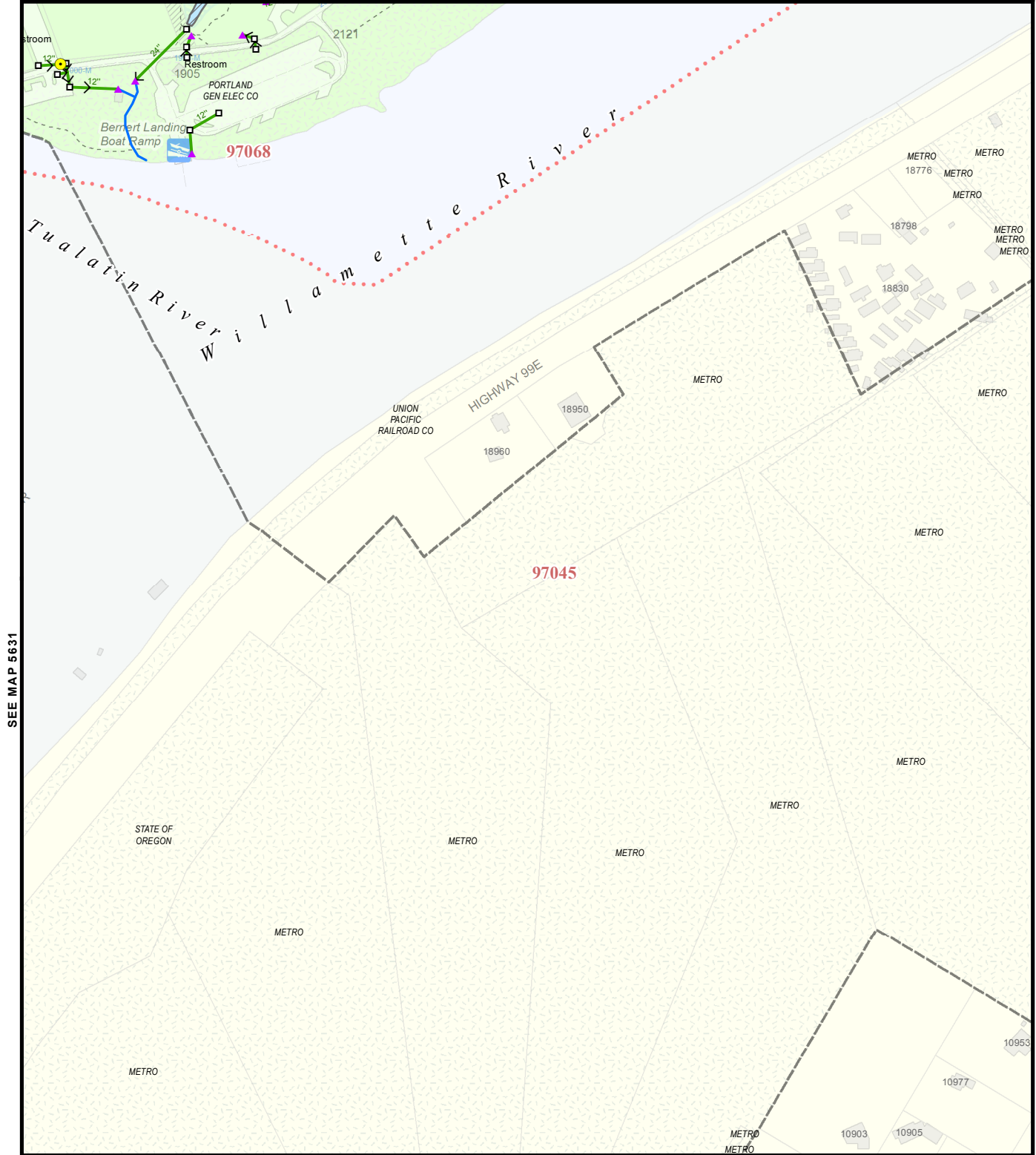


5632

T.R. Section: 3s1e02d

2018 Publication

SEE MAP 5532

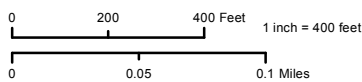


SEE MAP 5631

ATLAS2018_ALLPAGES_V106_STORMWATER.MXD | KAHA | 2/7/2018

GIS Data Coordinate System: NAD 1983 HARN StatePlane Oregon North FIPS 3601 Feet Intl

City GIS web maps: westlinnoregon.gov/maps



This product is for informational purposes and may not have been prepared for, or be suitable for legal, engineering, or surveying purposes. Users of this information should review or consult the primary data and information sources to ascertain the usability of the information. Map and data: West Linn GIS, Metro RLIS, Clackamas County GIS

Legend For a detailed map legend, see the first page of this atlas.

- Manhole
- Cleanout
- ✳ Dissipator
- 🟢 Storm Pipe
- Pollution Control MH
- Storm Vault
- ▲ Inlet Structure
- 🟡 County Storm Pipe
- Catch Basin
- ★ Storm Filter
- ▲ Outfall
- 🟠 ODOT Storm Pipe
- Ditch Inlet
- 🌸 Bubbler
- ◆ Headwall
- 🟦 Public Ponds
- > Flow Direction
always field verify
- 🟦 Private Ponds
- 🟦 Swales and Raingardens
- 🔴 West Linn City Limits
- 🟦 Ditch or Creek
- 🟡 Private or Lateral
- 🟡 Detention Tanks

