



Goal 5 Open Space Inventory Maps

2008 Publication, City of West Linn Planning Department



Goal 5 Open Space Inventory Maps

2008 Publication, City of West Linn Planning Department

Contents

Map Grid Overview	G1 - G5
Detailed Goal 5 Open Space Inventory Maps	4731 - 5632
Listing of Taxlots & Easements (T & E Numbers)	LAST 11 PAGES

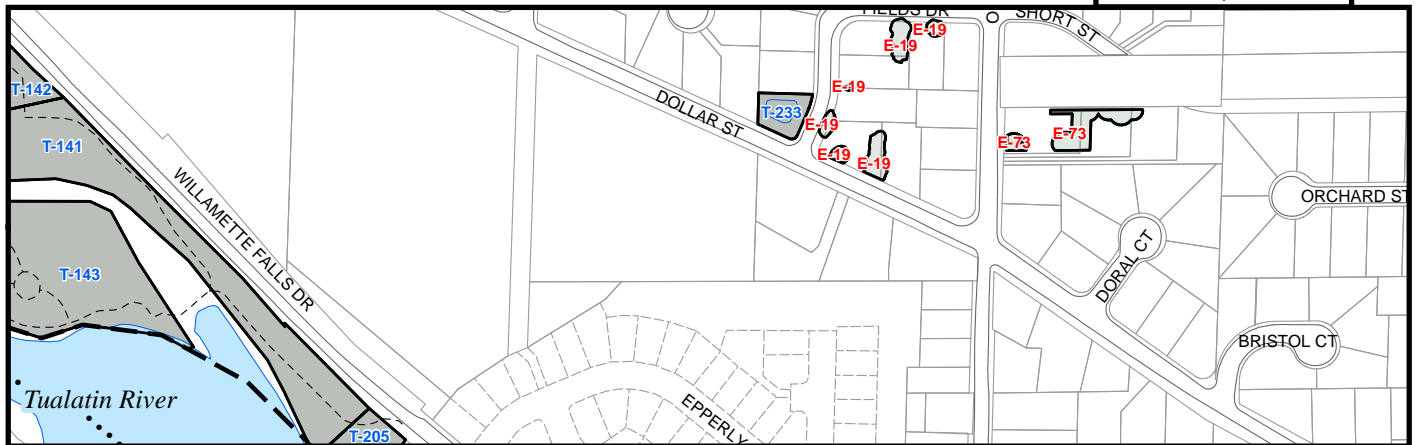
4933

T.R. Section: 2s1e24b
TVF&R Map: 6396A

West Linn Map Page Grid Numbering:
First set of numbers are North/South grid
(numbers get larger as you go south)
Second set of numbers are West/East grid
(numbers get larger as you go east)

T.R. Section: Township, Range, Section, Quarter (a,b,c, or d)
example shown: Township: 2 south, Range: 1 east, Quarter Section: 26d
Tualatin Valley Fire and Rescue Map Number:

Goal 5 Open Space Maps

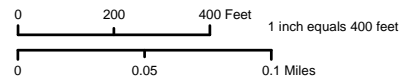


GOALS_2008 \ OPENSOURCE20080422_FINAL_ATLAS2008_TITLEPAGE.MXD \ AHA \ 4-22-08



- Map Legend**
- E - # Goal 5 Open Space Inventory, Easements
 - T - # Goal 5 Open Space Inventory, Taxlots
 - Property Lines
 - Preliminary Property Lines
 - Edge of Pavement
 - Private Roadways
 - Paths and Trails
 - Urban Growth Boundary, Metro
 - West Linn City Limits
 - Rivers
 - Ponds
 - Streams

CITY OF WEST LINN GEOGRAPHIC INFORMATION SYSTEMS (GIS)
City GIS web maps: <http://www.ci.west-linn.or.us/information/gis>
Taxlot Base Source: Clackamas County GIS



This product is for informational purposes and may not have been prepared for, or be suitable for legal, engineering, or surveying purposes. Users of this information should review or consult the primary data and information sources to ascertain the usability of the information.

Open Spaces

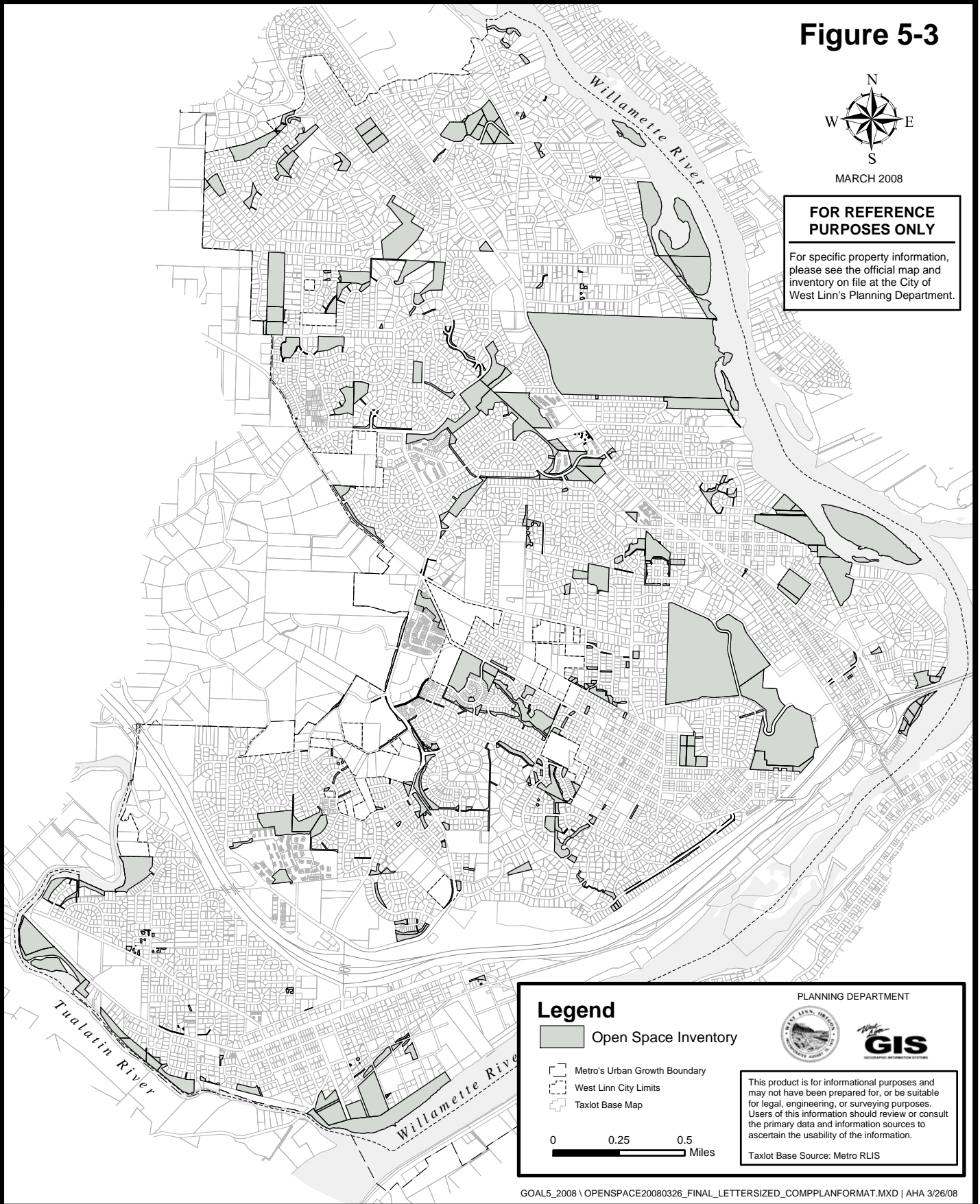
Figure 5-3



MARCH 2008

**FOR REFERENCE
PURPOSES ONLY**

For specific property information,
please see the official map and
inventory on file at the City of
West Linn's Planning Department.



Legend

- Open Space Inventory
- Metro's Urban Growth Boundary
- West Linn City Limits
- Taxlot Base Map

0 0.25 0.5
Miles

PLANNING DEPARTMENT



This product is for informational purposes and may not have been prepared for, or be suitable for legal, engineering, or surveying purposes. Users of this information should review or consult the primary data and information sources to ascertain the usability of the information.

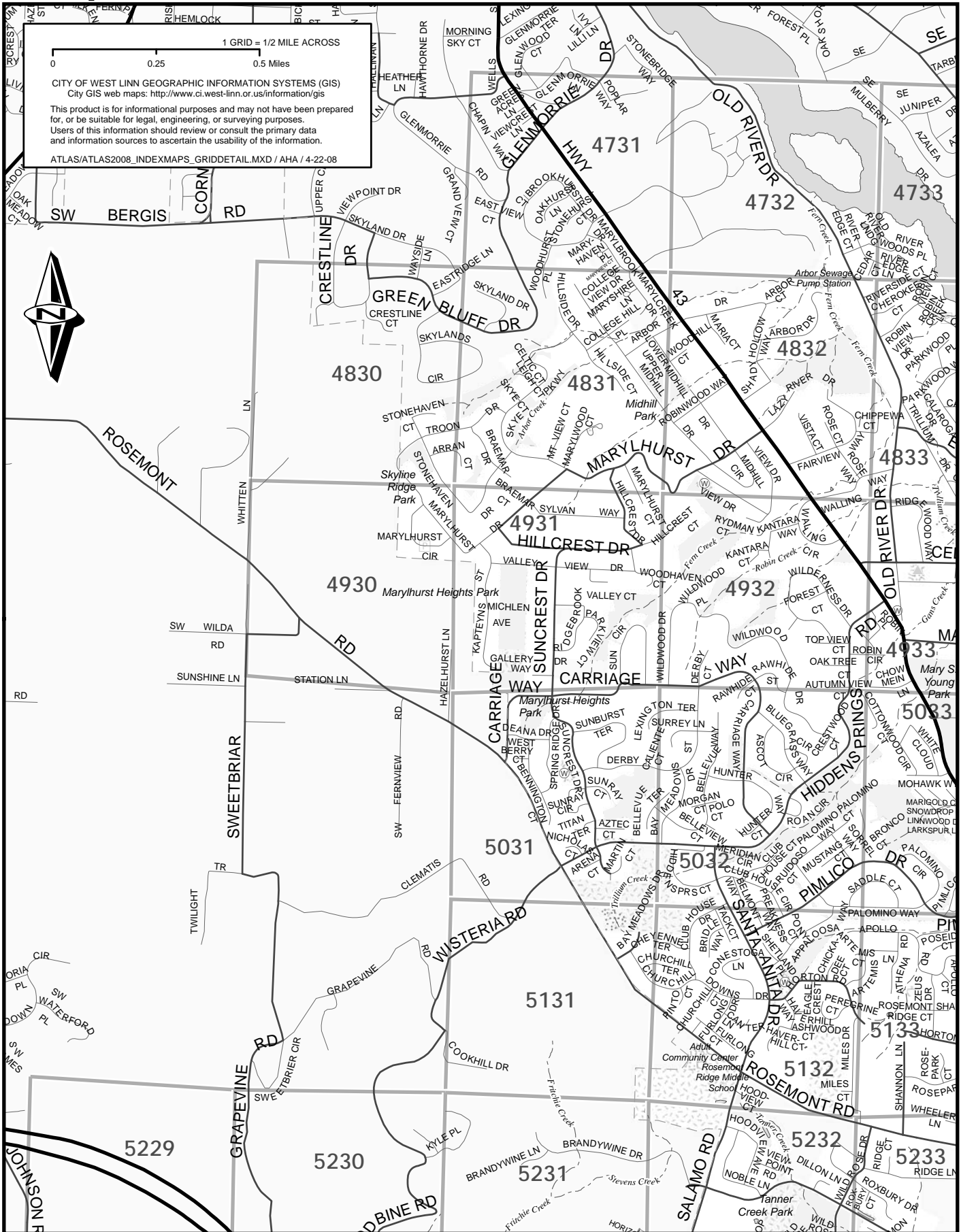
Taxlot Base Source: Metro RLIS



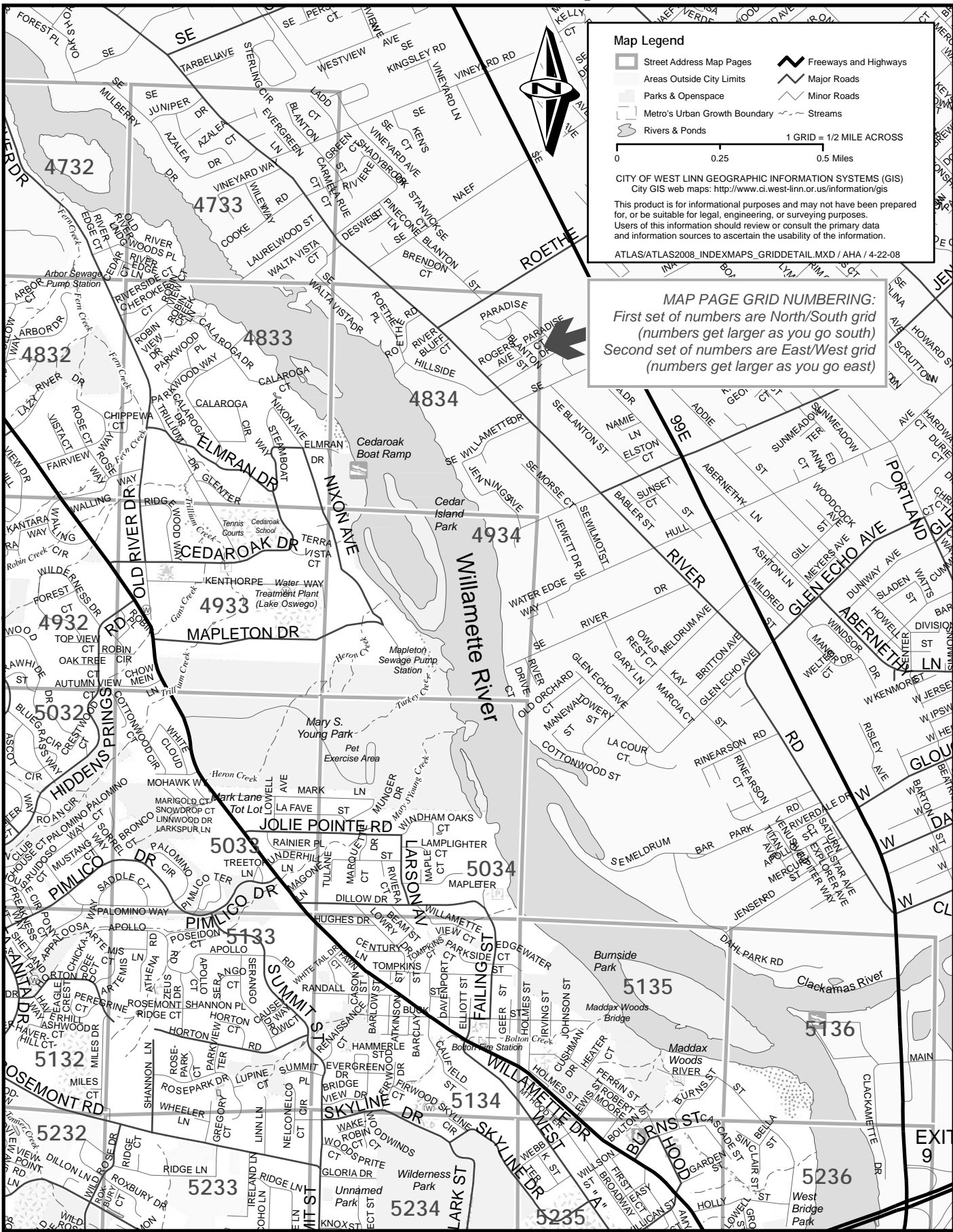
West Linn Street and Address Maps Map Grid Overview



G2 West Linn Street and Address Maps Map Grid Detail



West Linn Street and Address Maps Map Grid Detail



Map Legend

- Street Address Map Pages
- Areas Outside City Limits
- Parks & Open Space
- Metro's Urban Growth Boundary
- Rivers & Ponds
- Freeways and Highways
- Major Roads
- Minor Roads
- Streams

1 GRID = 1/2 MILE ACROSS

0 0.25 0.5 Miles

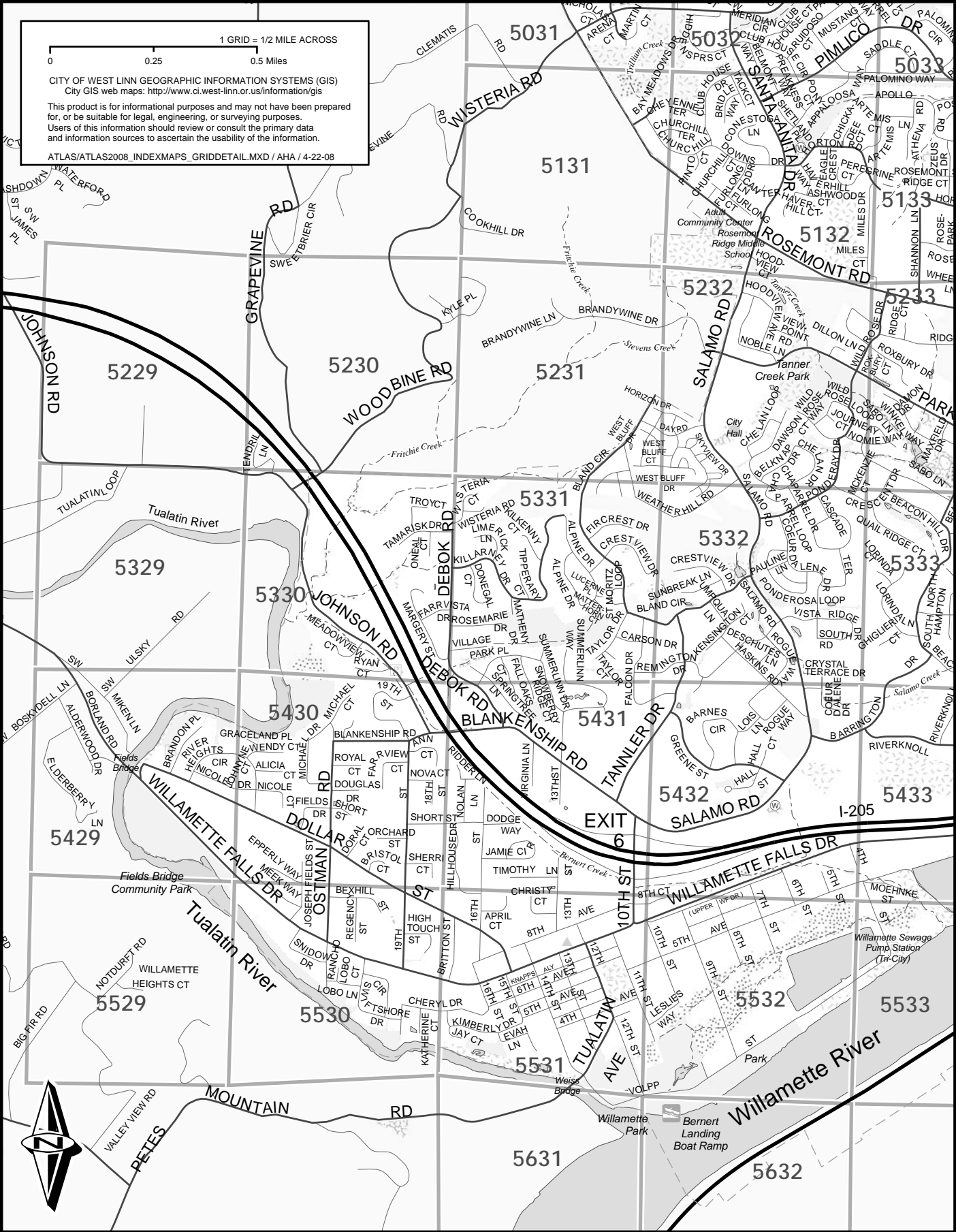
CITY OF WEST LINN GEOGRAPHIC INFORMATION SYSTEMS (GIS)
City GIS web maps: <http://www.ci.west-linn.or.us/information/gis>

This product is for informational purposes and may not have been prepared for, or be suitable for, legal, engineering, or surveying purposes. Users of this information should review or consult the primary data and information sources to ascertain the usability of the information.

ATLAS/ATLAS2008_INDEXMAPS_GRIDDETAIL.MXD / AHA / 4-22-08

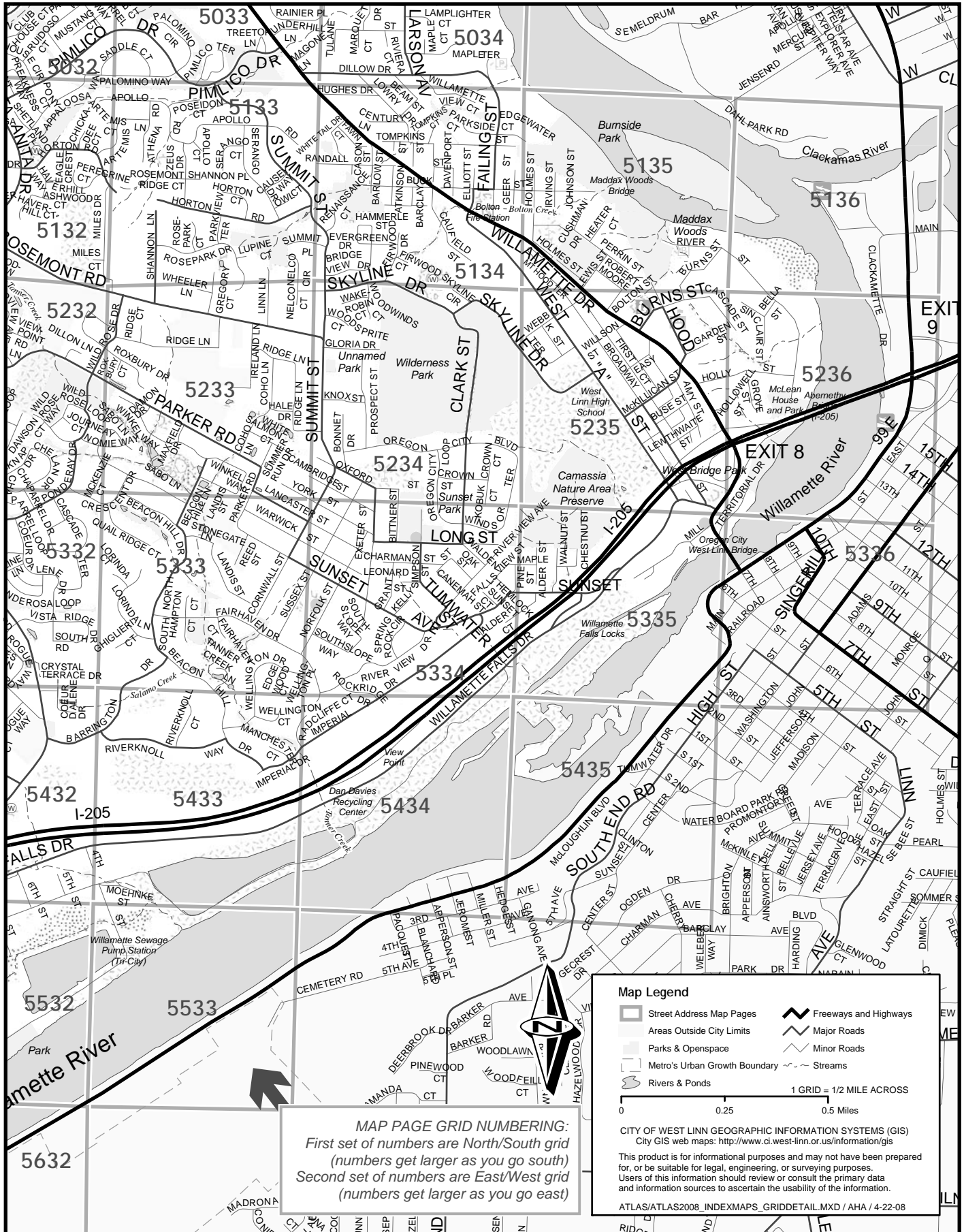
MAP PAGE GRID NUMBERING:
First set of numbers are North/South grid (numbers get larger as you go south)
Second set of numbers are East/West grid (numbers get larger as you go east)

G4 West Linn Street and Address Maps Map Grid Detail



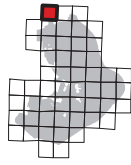


G5 West Linn Street and Address Maps Map Grid Detail



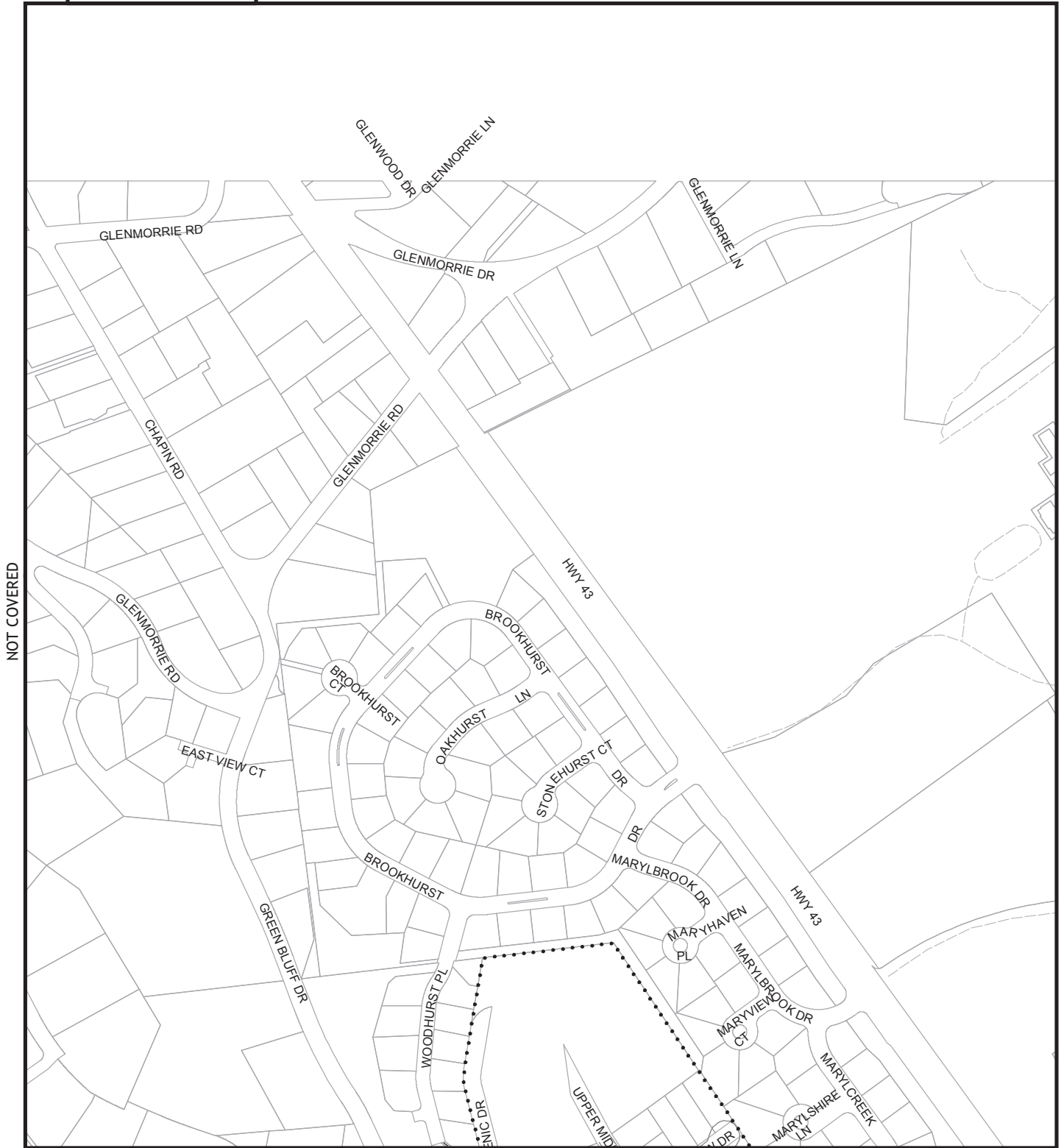
4731

T.R. Section: 2s1e14b
TVF&R Map: 6295A



Goal 5 Open Space Inventory Map

NOT COVERED



NOT COVERED

SEE MAP 4732

2008 Publication

CITY OF WEST LINN GEOGRAPHIC INFORMATION SYSTEMS (GIS)
City GIS web maps: <http://www.ci.west-linn.or.us/information/gis>
Taxlot Base Source: Clackamas County GIS



This product is for informational purposes and may not have been prepared for, or be suitable for legal, engineering, or surveying purposes. Users of this information should review or consult the primary data and information sources to ascertain the usability of the information.

SEE MAP 4831

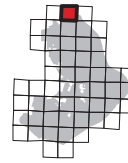
GOALS_2008 \ OPENSOURCE20080422_FINAL_ATLAS2008_LEFTPAGES.MXD \ AHA \ 4-22-08

Map Legend

- E - # Goal 5 Open Space Inventory, Easements
- T - # Goal 5 Open Space Inventory, Taxlots
- Property Lines
- Edge of Pavement
- Private Roadways
- Paths and Trails
- Urban Growth Boundary, Metro
- West Linn City Limits
- Rivers & Ponds
- Streams



Goal 5 Open Space Inventory Map

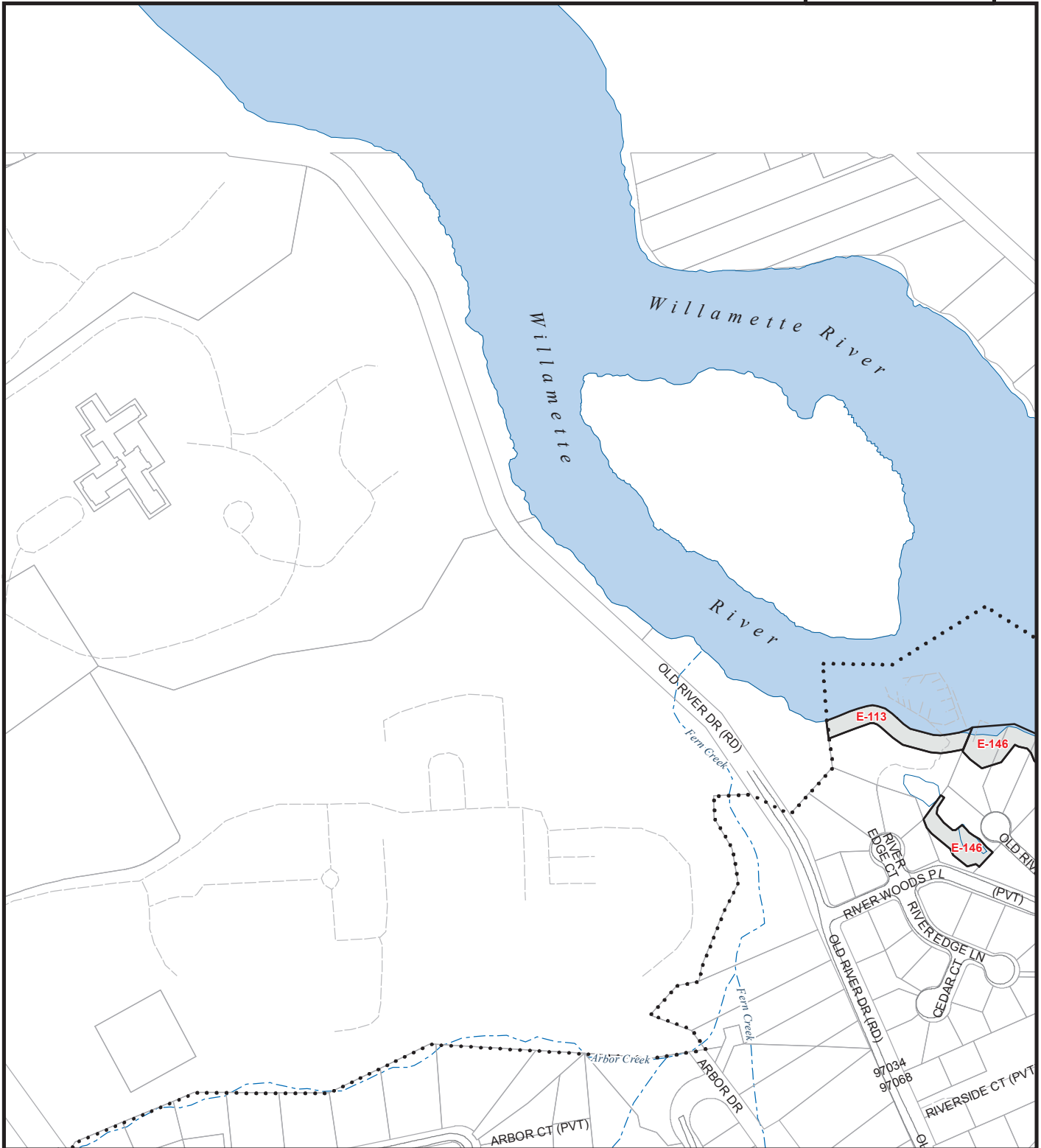


4732
 T.R. Section: 2s1e14a
 TVF&R Map: 6295B

NOT COVERED

SEE MAP 4731

SEE MAP 4733



2008 Publication

CITY OF WEST LINN GEOGRAPHIC INFORMATION SYSTEMS (GIS)
 City GIS web maps: <http://www.ci.west-linn.or.us/information/gis>
 Taxlot Base Source: Clackamas County GIS



This product is for informational purposes and may not have been prepared for, or be suitable for legal, engineering, or surveying purposes. Users of this information should review or consult the primary data and information sources to ascertain the usability of the information.

SEE MAP 4832

GOALS_2008 \ OPENSACE20080422_FINAL_ATLAS2008_RIGHTPAGES.MXD \ AHA \ 4-22-08

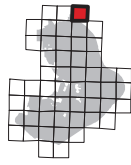
Map Legend

- E - # Goal 5 Open Space Inventory, Easements
- T - # Goal 5 Open Space Inventory, Taxlots
- Property Lines
- Edge of Pavement
- Private Roadways
- Paths and Trails
- Urban Growth Boundary, Metro
- West Linn City Limits
- Rivers & Ponds
- Streams



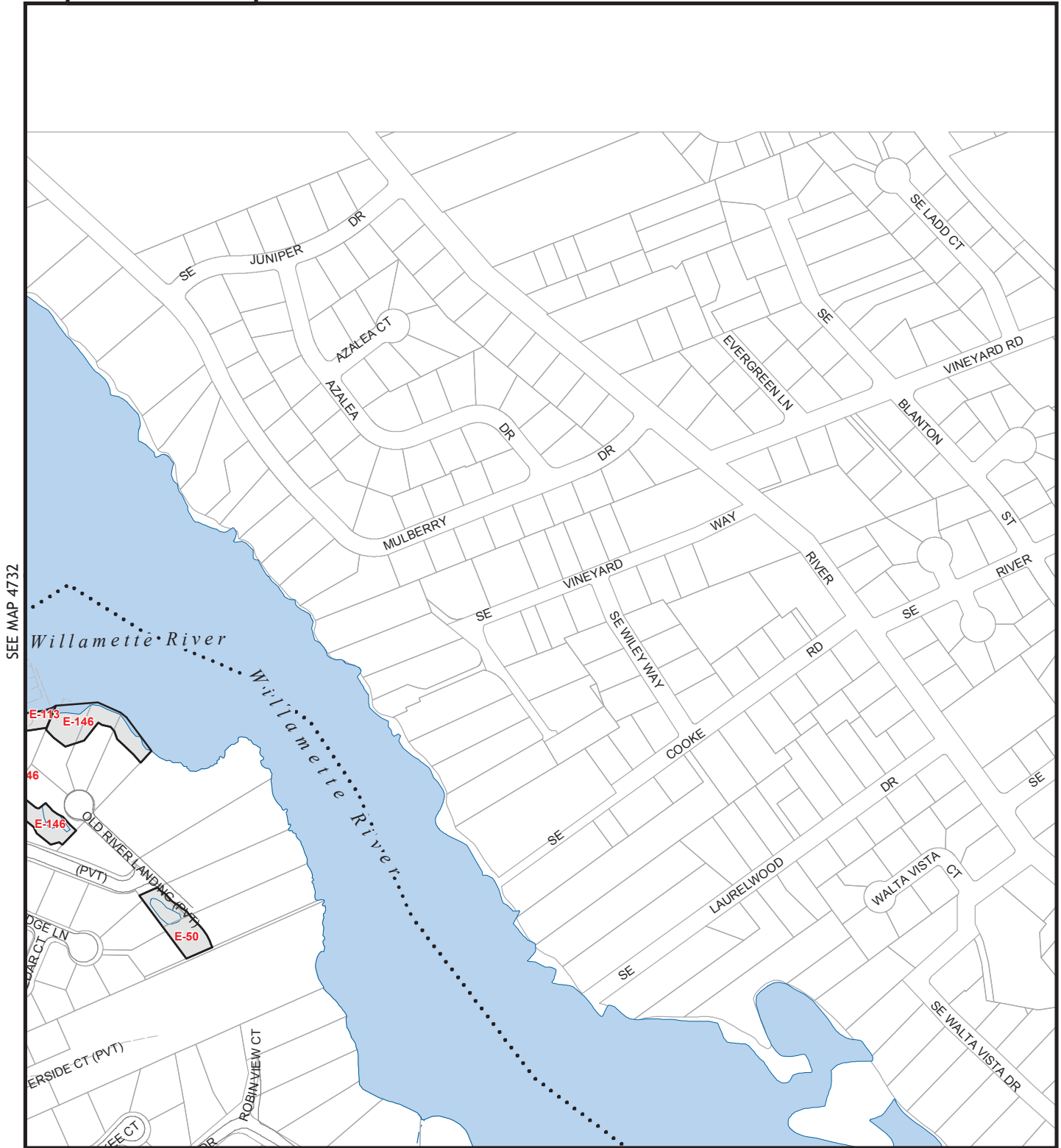
4733

T.R. Section: 2s1e13b
TVF&R Map: 6296A



Goal 5 Open Space Inventory Map

NOT COVERED

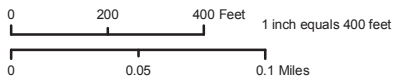


SEE MAP 4732

NOT COVERED

2008 Publication

CITY OF WEST LINN GEOGRAPHIC INFORMATION SYSTEMS (GIS)
City GIS web maps: <http://www.ci.west-linn.or.us/information/gis>
Taxlot Base Source: Clackamas County GIS



This product is for informational purposes and may not have been prepared for, or be suitable for legal, engineering, or surveying purposes. Users of this information should review or consult the primary data and information sources to ascertain the usability of the information.

SEE MAP 4833

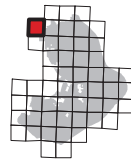
GOALS_2008 \ OPENSOURCE20080422_FINAL_ATLAS2008_LEFTPAGES.MXD \ AHA \ 4-22-08

Map Legend

- Goal 5 Open Space Inventory, Easements
- Goal 5 Open Space Inventory, Taxlots
- Property Lines
- Edge of Pavement
- Private Roadways
- Paths and Trails
- Urban Growth Boundary, Metro
- West Linn City Limits
- Rivers & Ponds
- Streams

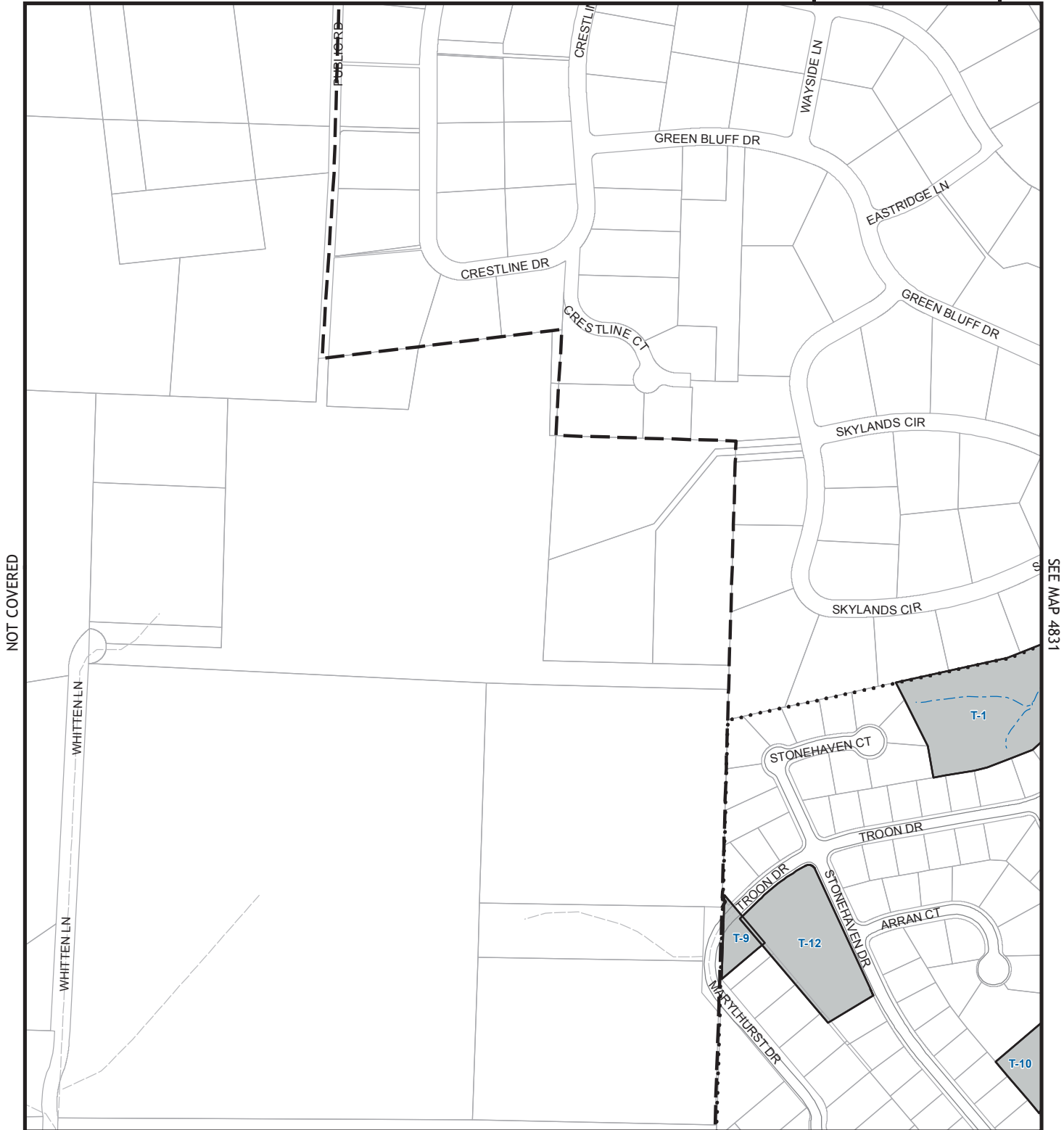


Goal 5 Open Space Inventory Map



4830
 T.R. Section: 2s1e15d
 TVF&R Map: 6294D

NOT COVERED



NOT COVERED

SEE MAP 4831

2008 Publication

CITY OF WEST LINN GEOGRAPHIC INFORMATION SYSTEMS (GIS)
 City GIS web maps: <http://www.ci.west-linn.or.us/information/gis>
 Taxlot Base Source: Clackamas County GIS



This product is for informational purposes and may not have been prepared for, or be suitable for legal, engineering, or surveying purposes. Users of this information should review or consult the primary data and information sources to ascertain the usability of the information.

SEE MAP 4930

GOALS_2008 \ OPENSOURCE20080422_FINAL_ATLAS2008_RIGHTPAGES.MXD | AHA | 4-22-08

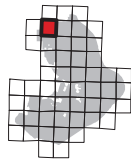
Map Legend

- E - # Goal 5 Open Space Inventory, Easements
- T - # Goal 5 Open Space Inventory, Taxlots
- Property Lines
- Edge of Pavement
- Private Roadways
- Paths and Trails
- Urban Growth Boundary, Metro
- West Linn City Limits
- Rivers & Ponds
- Streams



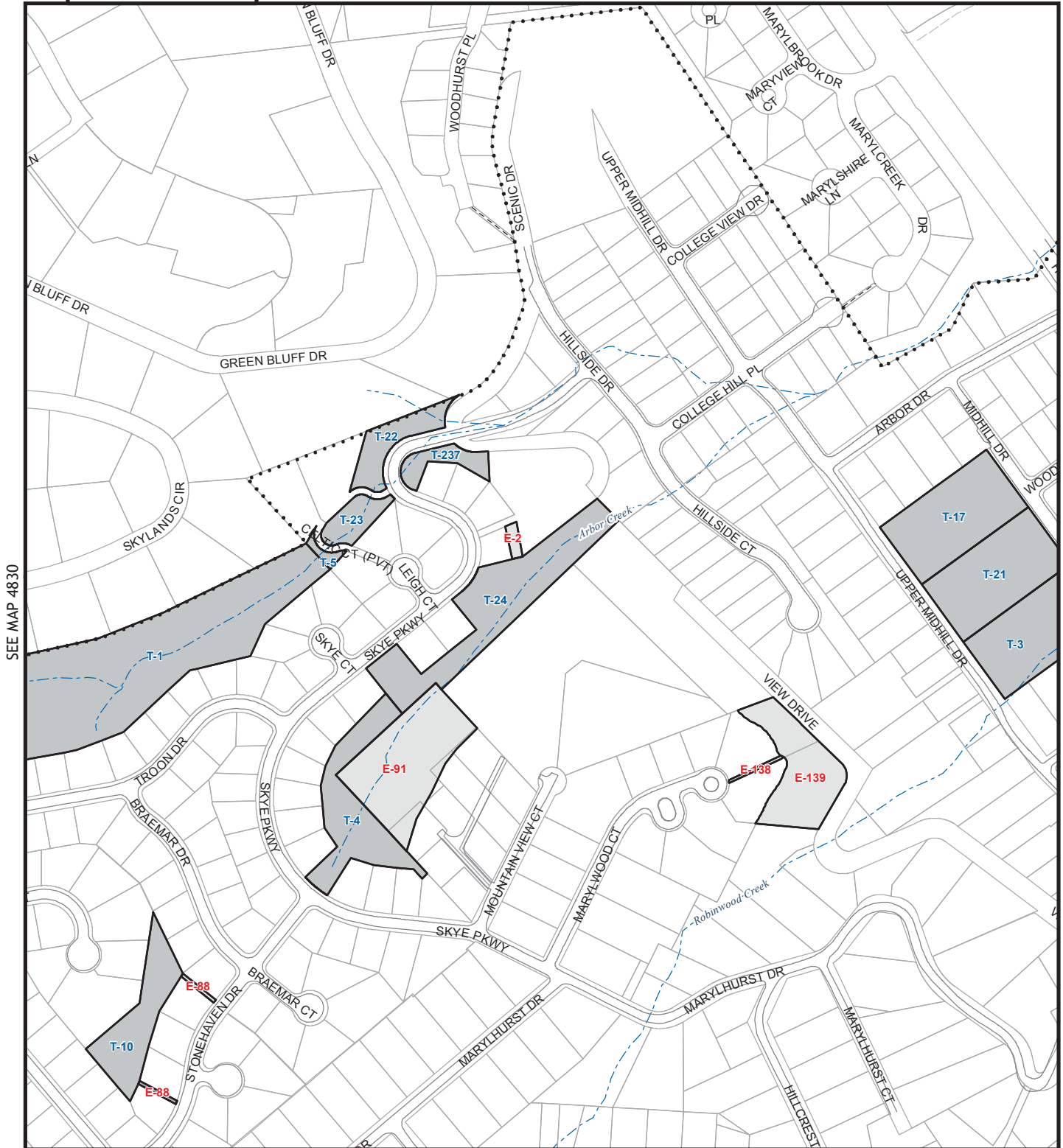
4831

T.R. Section: 2s1e14c
TVF&R Map: 6295C



Goal 5 Open Space Inventory Map

SEE MAP 4731



SEE MAP 4830

SEE MAP 4832

2008 Publication

CITY OF WEST LINN GEOGRAPHIC INFORMATION SYSTEMS (GIS)
City GIS web maps: <http://www.ci.west-linn.or.us/information/gis>
Taxlot Base Source: Clackamas County GIS



This product is for informational purposes and may not have been prepared for, or be suitable for legal, engineering, or surveying purposes. Users of this information should review or consult the primary data and information sources to ascertain the usability of the information.

SEE MAP 4931

GOAL5_2008 \ OPENSOURCE20080422_FINAL_ATLAS2008_LEFTPAGES.MXD \ AHA \ 4-22-08

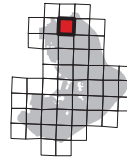
Map Legend

- E - # Goal 5 Open Space Inventory, Easements
- T - # Goal 5 Open Space Inventory, Taxlots
- Property Lines
- Edge of Pavement
- Private Roadways
- Paths and Trails
- Urban Growth Boundary, Metro
- West Linn City Limits
- Rivers & Ponds
- Streams

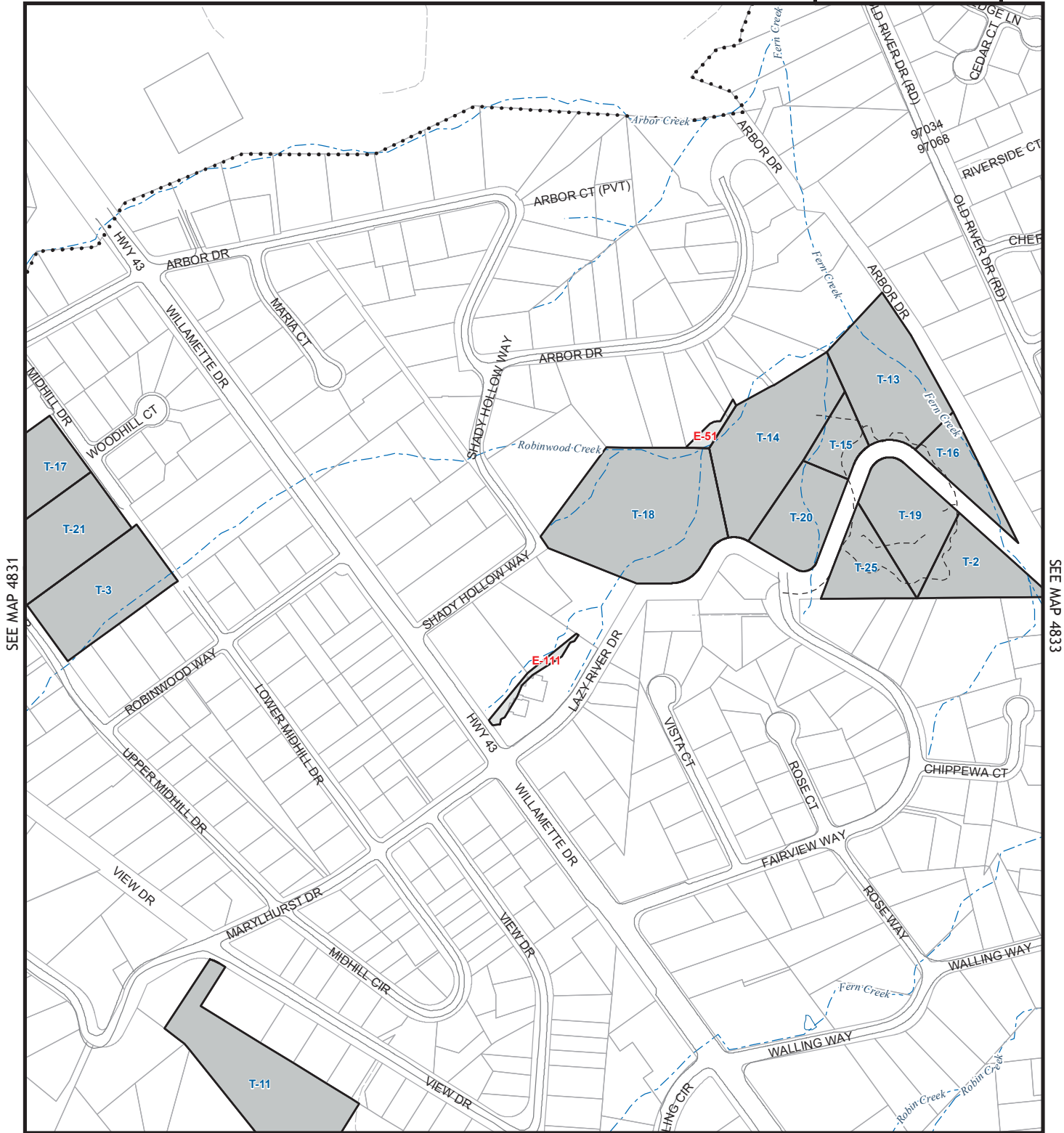


Goal 5 Open Space Inventory Map

SEE MAP 4732



4832
 T.R. Section: 2s1e14d
 TVF&R Map: 6295D



2008 Publication

CITY OF WEST LINN GEOGRAPHIC INFORMATION SYSTEMS (GIS)
 City GIS web maps: <http://www.ci.west-linn.or.us/information/gis>
 Taxlot Base Source: Clackamas County GIS



This product is for informational purposes and may not have been prepared for, or be suitable for legal, engineering, or surveying purposes. Users of this information should review or consult the primary data and information sources to ascertain the usability of the information.

SEE MAP 4932

GOALS_2008 \ OPENSOURCE20080422_FINAL_ATLAS2008_RIGHTPAGES.MXD | AHA | 4-22-08

Map Legend

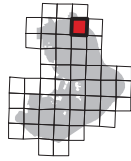
- E - # Goal 5 Open Space Inventory, Easements
- T - # Goal 5 Open Space Inventory, Taxlots

- Property Lines
- Edge of Pavement
- Private Roadways
- Paths and Trails
- Urban Growth Boundary, Metro
- West Linn City Limits
- Rivers & Ponds
- Streams



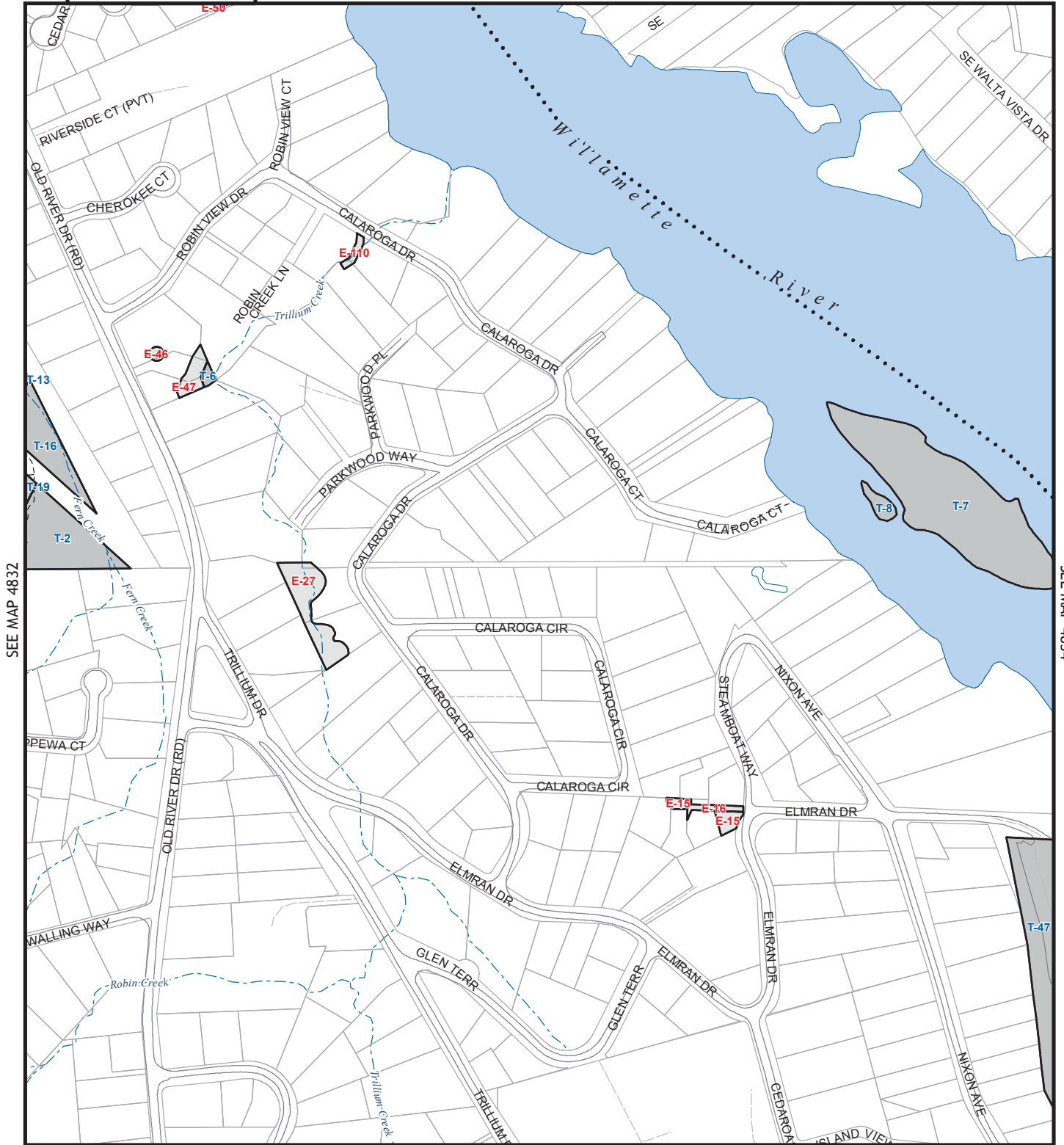
4833

T.R. Section: 2s1e13c
TVF&R Map: 6296C



Goal 5 Open Space Inventory Map

SEE MAP 4733



SEE MAP 4832

SEE MAP 4834

2008 Publication

CITY OF WEST LINN GEOGRAPHIC INFORMATION SYSTEMS (GIS)
City GIS web maps: <http://www.ci.west-linn.or.us/information/gis>
Taxlot Base Source: Clackamas County GIS



This product is for informational purposes and may not have been prepared for, or be suitable for legal, engineering, or surveying purposes. Users of this information should review or consult the primary data and information sources to ascertain the usability of the information.

SEE MAP 4933

GOAL5_2008 \ OPENSOURCE20080422_FINAL_ATLAS2008_LEFTPAGES.MXD \ AHA \ 4-22-08

Map Legend

- E - # Goal 5 Open Space Inventory, Easements
- T - # Goal 5 Open Space Inventory, Taxlots
- Property Lines
- Urban Growth Boundary, Metro
- Edge of Pavement
- West Linn City Limits
- Private Roadways
- Rivers & Ponds
- Paths and Trails
- Streams



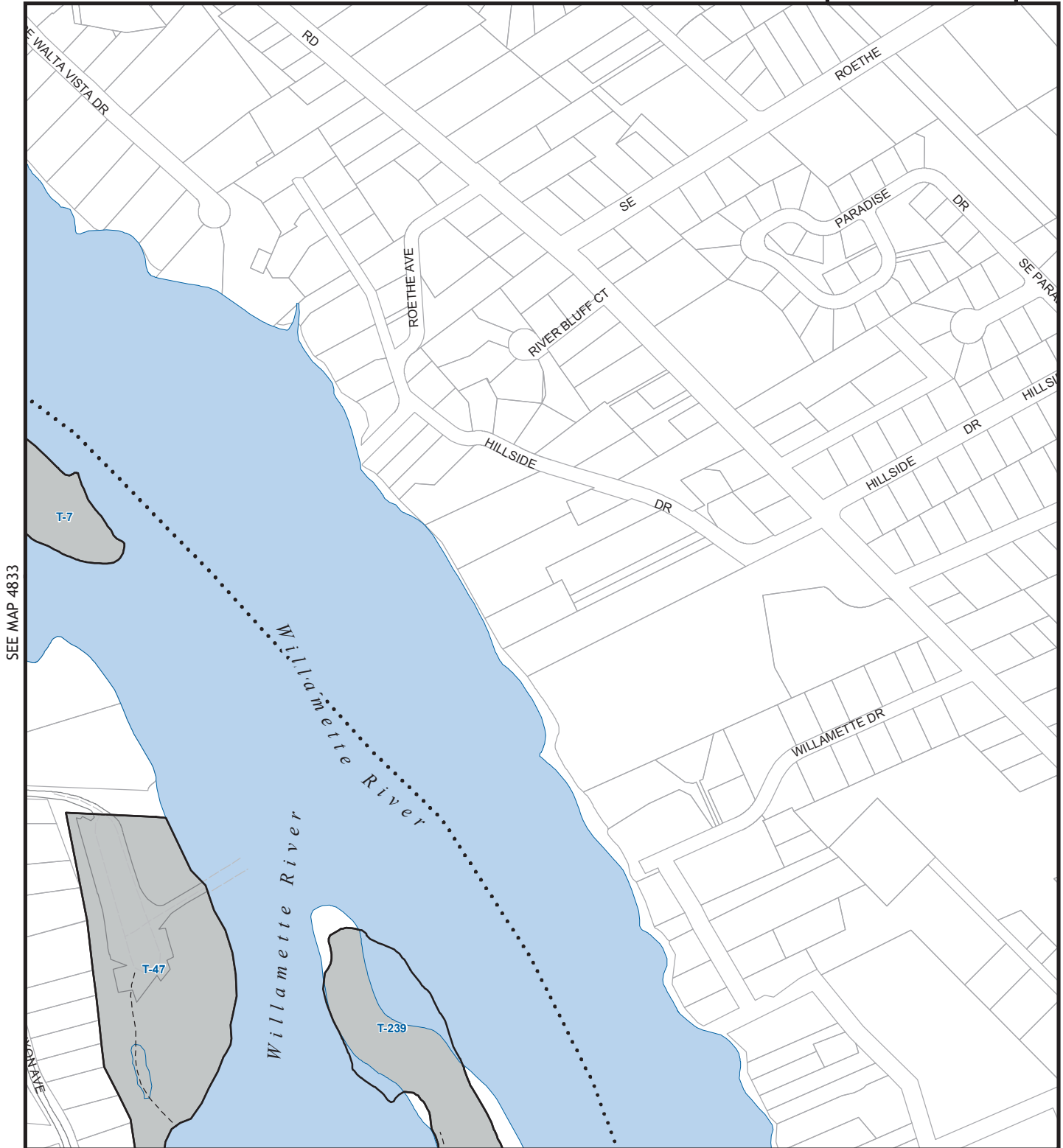
Goal 5 Open Space Inventory Map



4834

T.R. Section: 2s1e13d
TVF&R Map: 6296D

NOT COVERED

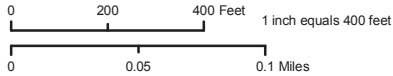


SEE MAP 4833

NOT COVERED

2008 Publication

CITY OF WEST LINN GEOGRAPHIC INFORMATION SYSTEMS (GIS)
City GIS web maps: <http://www.ci.west-linn.or.us/information/gis>
Taxlot Base Source: Clackamas County GIS



This product is for informational purposes and may not have been prepared for, or be suitable for, legal, engineering, or surveying purposes. Users of this information should review or consult the primary data and information sources to ascertain the usability of the information.

SEE MAP 4934

GOALS_2008 \ OPENSOURCE20080422_FINAL_ATLAS2008_RIGHTPAGES.MXD \ AHA \ 4-22-08

Map Legend

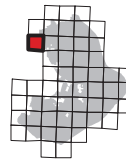
- Goal 5 Open Space Inventory, Easements
- Goal 5 Open Space Inventory, Taxlots
- Property Lines
- Edge of Pavement
- Private Roadways
- Paths and Trails
- Urban Growth Boundary, Metro
- West Linn City Limits
- Rivers & Ponds
- Streams



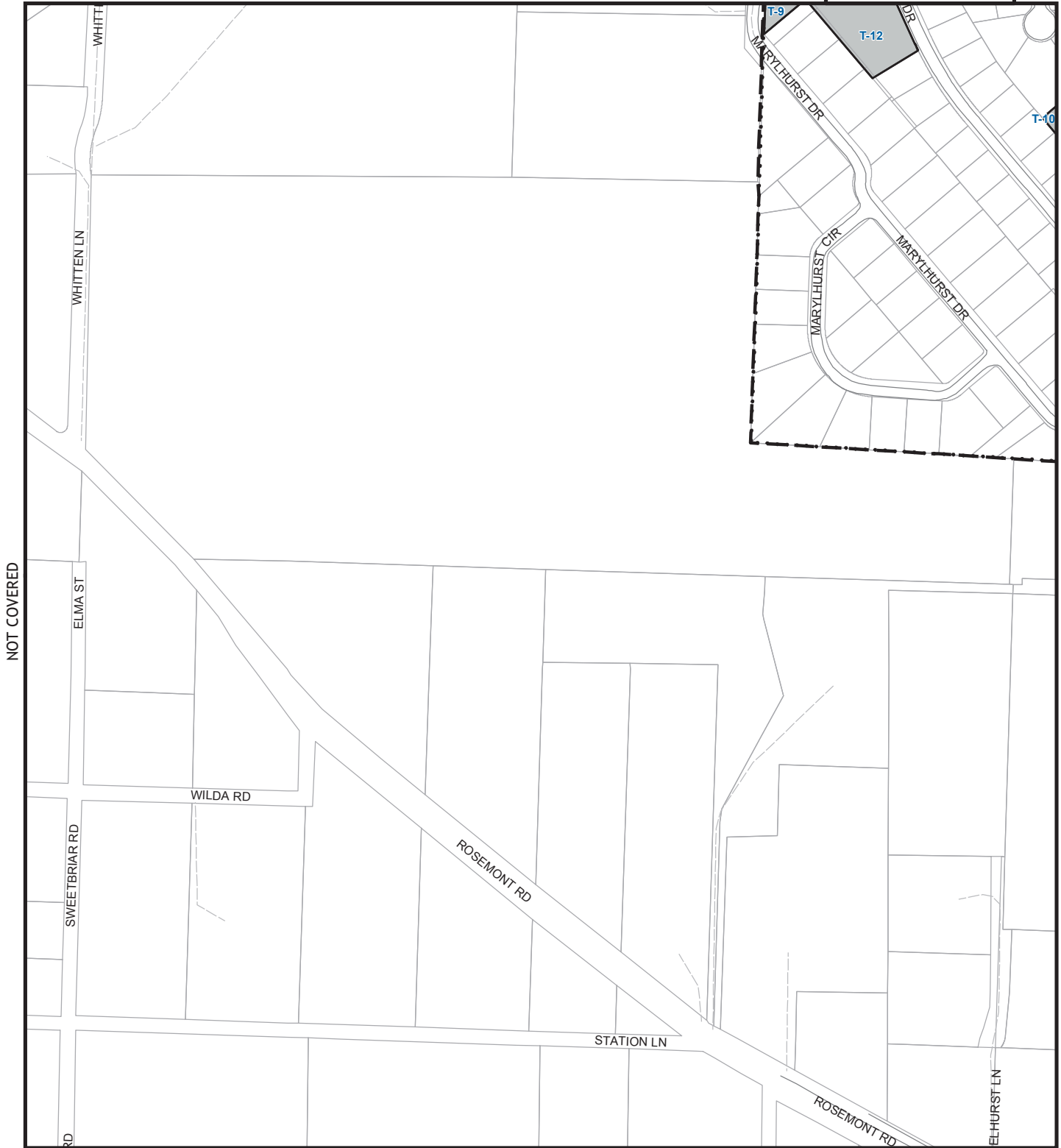
This page intentionally left blank

Goal 5 Open Space Inventory Map

SEE MAP 4830



4930
 T.R. Section: 2s1e22a
 TVF&R Map: 6394B



NOT COVERED

SEE MAP 4931

2008 Publication

CITY OF WEST LINN GEOGRAPHIC INFORMATION SYSTEMS (GIS)
 City GIS web maps: <http://www.ci.west-linn.or.us/information/gis>
 Taxlot Base Source: Clackamas County GIS



This product is for informational purposes and may not have been prepared for, or be suitable for legal, engineering, or surveying purposes. Users of this information should review or consult the primary data and information sources to ascertain the usability of the information.

NOT COVERED

GOALS_2008 \ OPENSACE20080422_FINAL_ATLAS2008_RIGHTPAGES.MXD \ AHA \ 4-22-08

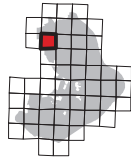
Map Legend

- E - # Goal 5 Open Space Inventory, Easements
- T - # Goal 5 Open Space Inventory, Taxlots
- Property Lines
- Edge of Pavement
- Private Roadways
- Paths and Trails
- Urban Growth Boundary, Metro
- West Linn City Limits
- Rivers & Ponds
- Streams



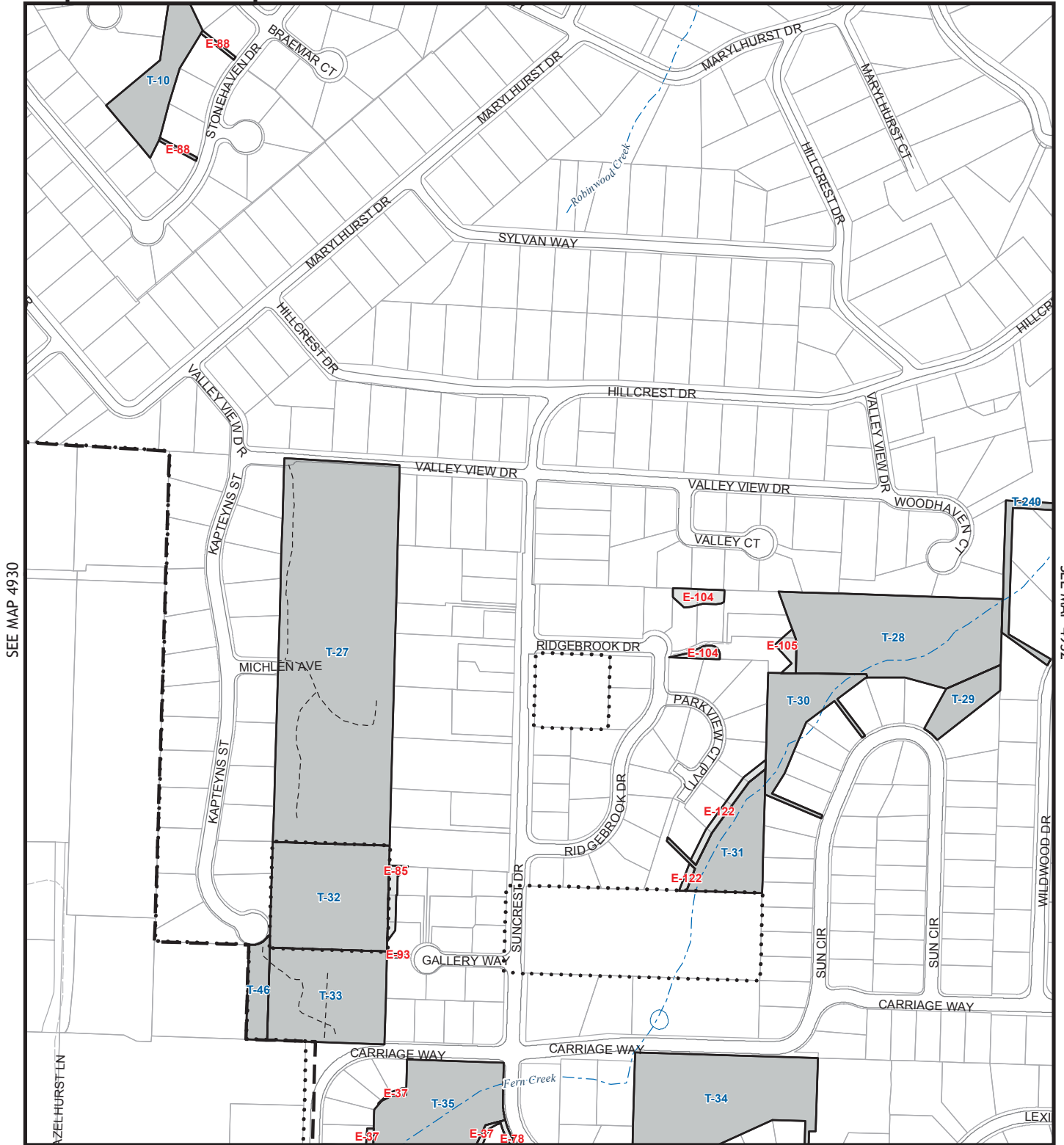
4931

T.R. Section: 2s1e23b
TVF&R Map: 6395A



Goal 5 Open Space Inventory Map

SEE MAP 4831



SEE MAP 4930

SEE MAP 4932

2008 Publication

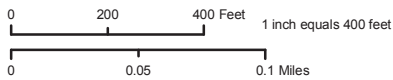
CITY OF WEST LINN GEOGRAPHIC INFORMATION SYSTEMS (GIS)
City GIS web maps: <http://www.ci.west-linn.or.us/information/gis>
Taxlot Base Source: Clackamas County GIS

SEE MAP 5031

GOALS_2008 \ OPENSOURCE20080422_FINAL_ATLAS2008_LEFTPAGES.MXD \ AHA \ 4-22-08

Map Legend

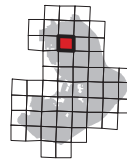
- E - # Goal 5 Open Space Inventory, Easements
- T - # Goal 5 Open Space Inventory, Taxlots
- Property Lines
- Edge of Pavement
- Private Roadways
- Paths and Trails
- Urban Growth Boundary, Metro
- West Linn City Limits
- Rivers & Ponds
- Streams



This product is for informational purposes and may not have been prepared for, or be suitable for, legal, engineering, or surveying purposes. Users of this information should review or consult the primary data and information sources to ascertain the usability of the information.

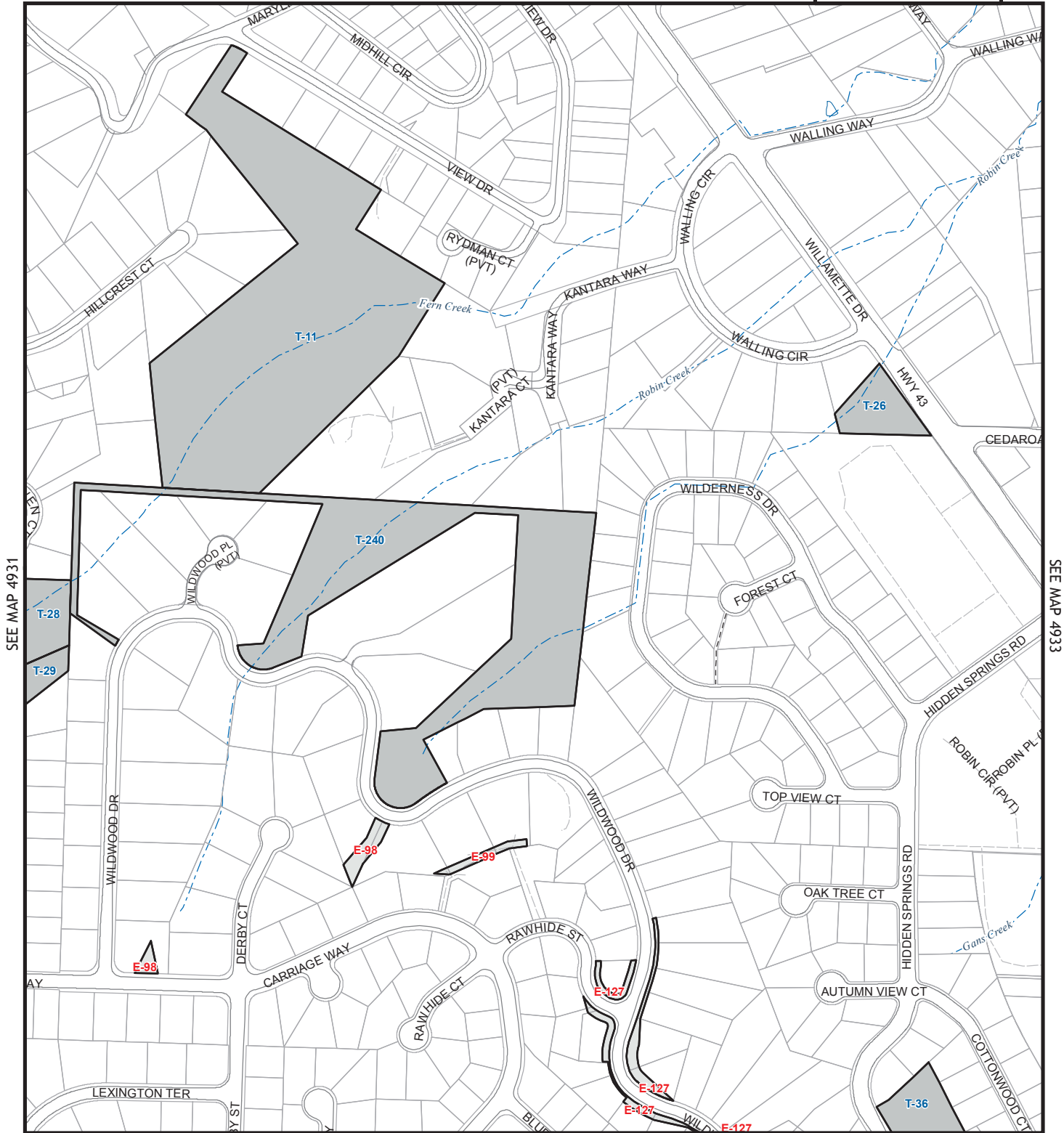


Goal 5 Open Space Inventory Map



4932
 T.R. Section: 2s1e23a
 TVF&R Map: 6395B

SEE MAP 4832



SEE MAP 4931

SEE MAP 4933

2008 Publication

CITY OF WEST LINN GEOGRAPHIC INFORMATION SYSTEMS (GIS)
 City GIS web maps: <http://www.ci.west-linn.or.us/information/gis>
 Taxlot Base Source: Clackamas County GIS



This product is for informational purposes and may not have been prepared for, or be suitable for, legal, engineering, or surveying purposes. Users of this information should review or consult the primary data and information sources to ascertain the usability of the information.

SEE MAP 5032

GOALS_2008 \ OPENSOURCE\20080422_FINAL_ATLAS2008_RIGHTPAGES.MXD | AHA | 4-22-08

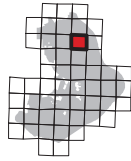
Map Legend

- E - # Goal 5 Open Space Inventory, Easements
- T - # Goal 5 Open Space Inventory, Taxlots
- Property Lines
- Edge of Pavement
- Private Roadways
- Paths and Trails
- Urban Growth Boundary, Metro
- West Linn City Limits
- Rivers & Ponds
- Streams



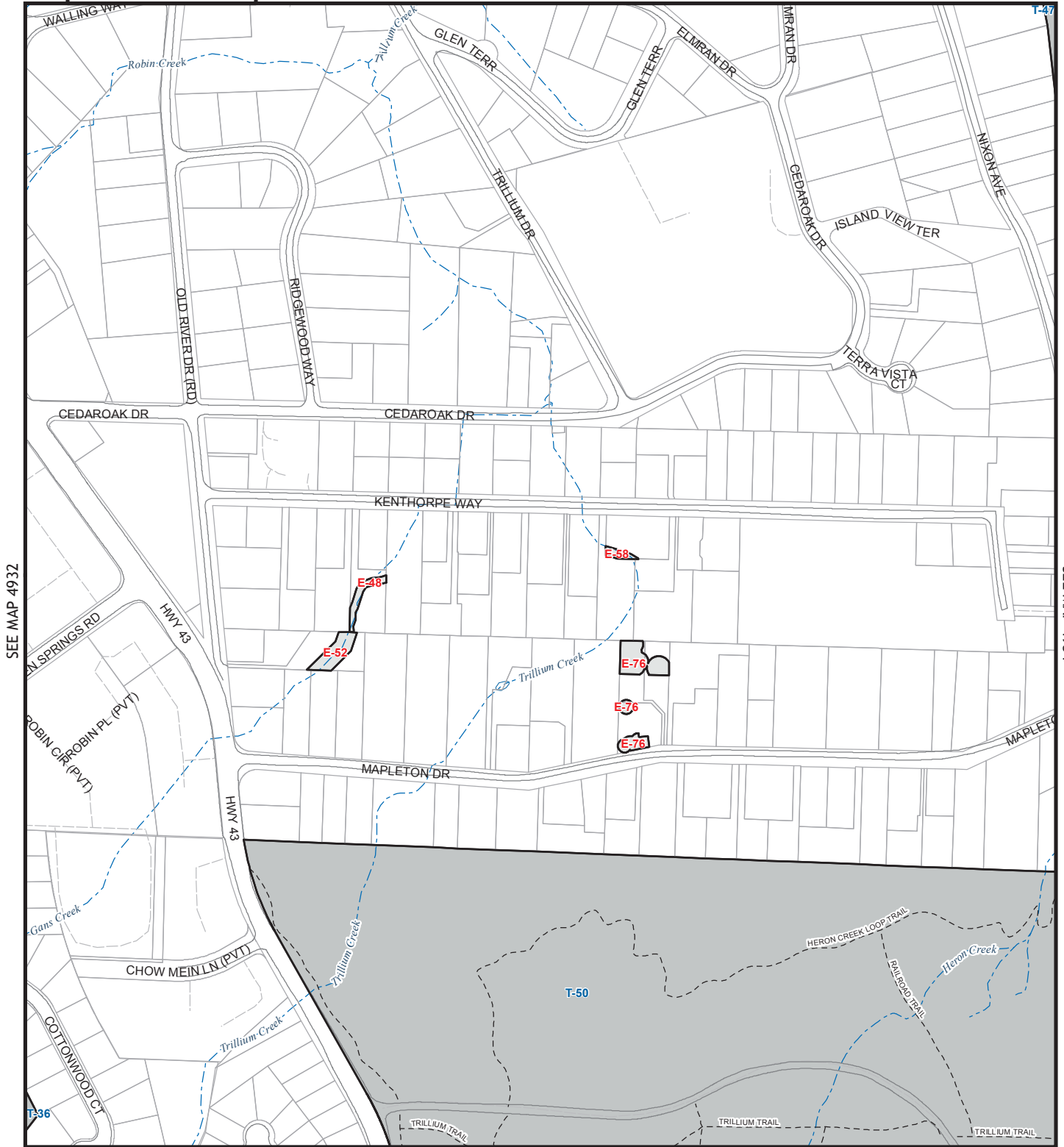
4933

T.R. Section: 2s1e24b
TVF&R Map: 6396A



Goal 5 Open Space Inventory Map

SEE MAP 4833



SEE MAP 4932

SEE MAP 4934

2008 Publication

CITY OF WEST LINN GEOGRAPHIC INFORMATION SYSTEMS (GIS)
City GIS web maps: <http://www.ci.west-linn.or.us/information/gis>
Taxlot Base Source: Clackamas County GIS



This product is for informational purposes and may not have been prepared for, or be suitable for legal, engineering, or surveying purposes. Users of this information should review or consult the primary data and information sources to ascertain the usability of the information.

SEE MAP 5033

GOAL5_2008 \ OPENSOURCE20080422_FINAL_ATLAS2008_LEFTPAGES.MXD \ AHA \ 4-22-08

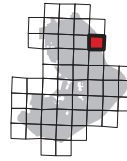
Map Legend

- E - # Goal 5 Open Space Inventory, Easements
- T - # Goal 5 Open Space Inventory, Taxlots
- Property Lines
- Edge of Pavement
- Private Roadways
- Paths and Trails
- Urban Growth Boundary, Metro
- West Linn City Limits
- Rivers & Ponds
- Streams

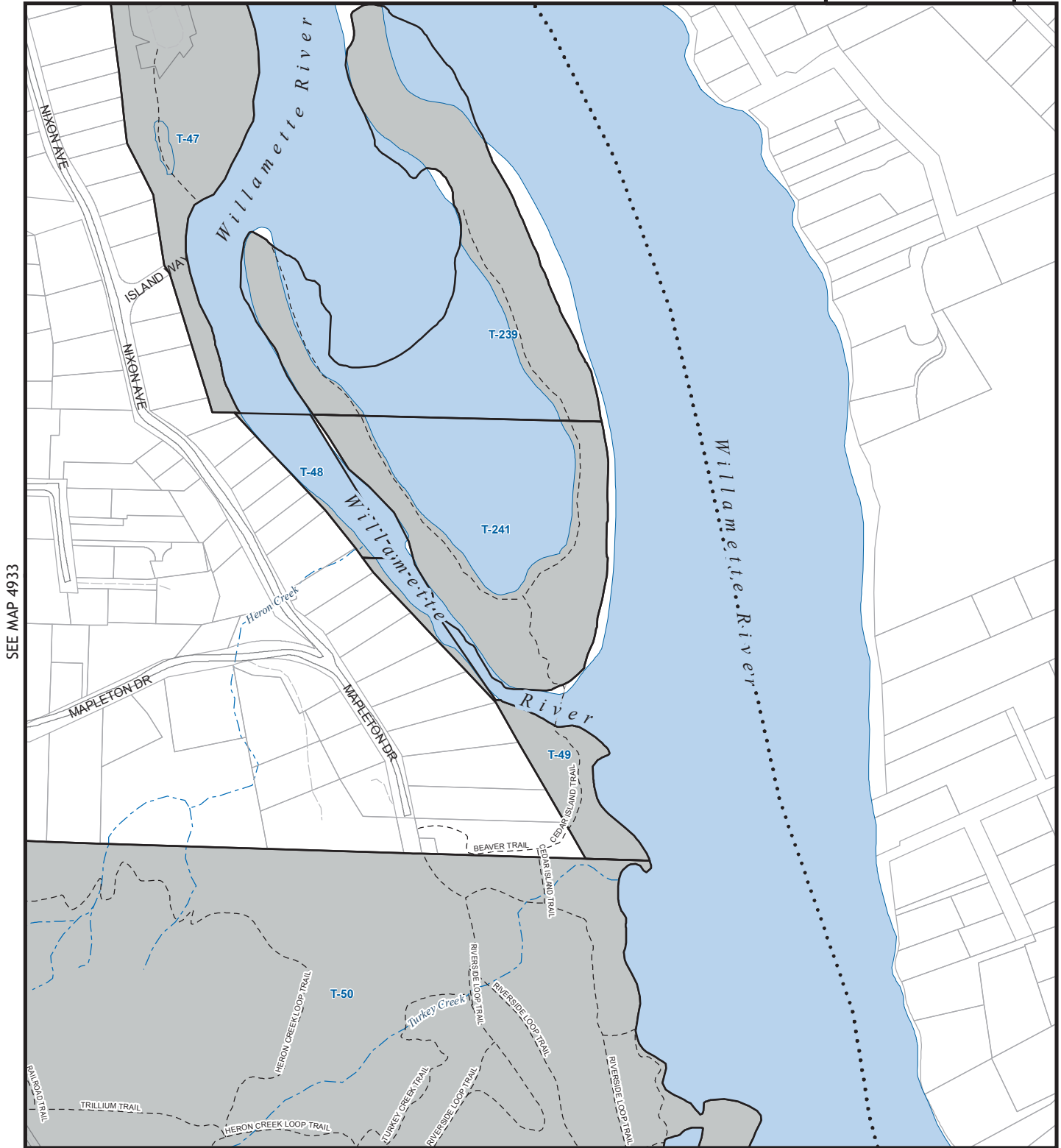


Goal 5 Open Space Inventory Map

SEE MAP 4834



4934
 T.R. Section: 2s1e24a
 TVF&R Map: 6396B

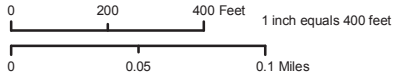


SEE MAP 4933

NOT COVERED

2008 Publication

CITY OF WEST LINN GEOGRAPHIC INFORMATION SYSTEMS (GIS)
 City GIS web maps: <http://www.ci.west-linn.or.us/information/gis>
 Taxlot Base Source: Clackamas County GIS



This product is for informational purposes and may not have been prepared for, or be suitable for legal, engineering, or surveying purposes. Users of this information should review or consult the primary data and information sources to ascertain the usability of the information.

SEE MAP 5034

GOALS_2008 \ OPENSACE20080422_FINAL_ATLAS2008_RIGHTPAGES.MXD \ AHA \ 4-22-08

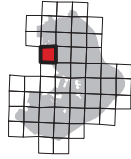
Map Legend

- E - # Goal 5 Open Space Inventory, Easements
- T - # Goal 5 Open Space Inventory, Taxlots
- Property Lines
- Edge of Pavement
- Private Roadways
- Paths and Trails
- Urban Growth Boundary, Metro
- West Linn City Limits
- Rivers & Ponds
- Streams



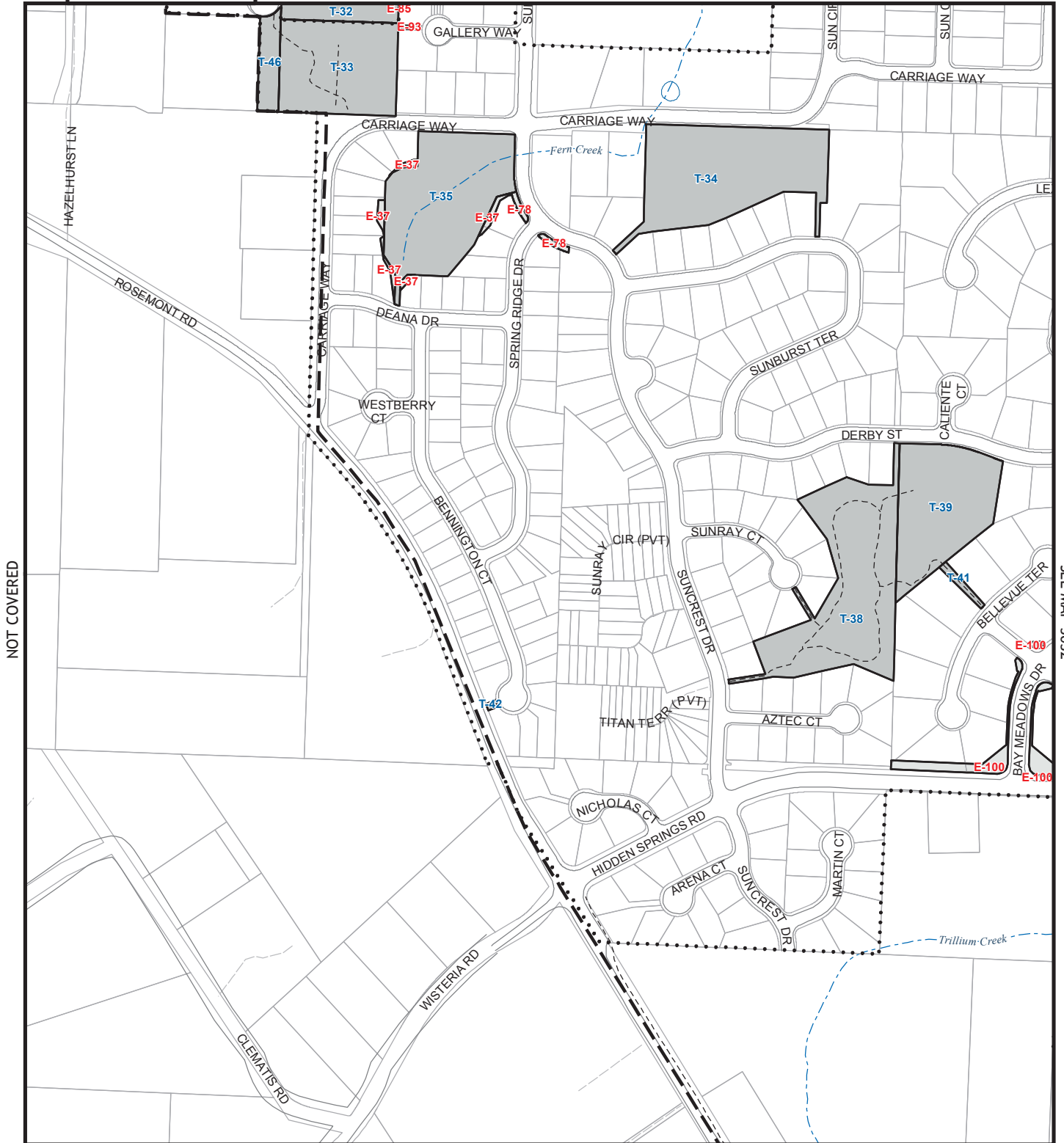
5031

T.R. Section: 2s1e23c
TVF&R Map: 6395C



Goal 5 Open Space Inventory Map

SEE MAP 4931

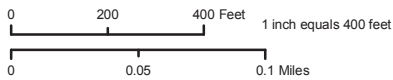


NOT COVERED

SEE MAP 5032

2008 Publication

CITY OF WEST LINN GEOGRAPHIC INFORMATION SYSTEMS (GIS)
City GIS web maps: <http://www.ci.west-linn.or.us/information/gis>
Taxlot Base Source: Clackamas County GIS



This product is for informational purposes and may not have been prepared for, or be suitable for legal, engineering, or surveying purposes. Users of this information should review or consult the primary data and information sources to ascertain the usability of the information.

SEE MAP 5131

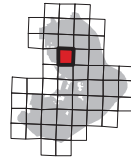
GOALS_2008 \ OPENSOURCE20080422_FINAL_ATLAS2008_LEFTPAGES.MXD \ AHA \ 4-22-08

Map Legend

- E - # Goal 5 Open Space Inventory, Easements
- T - # Goal 5 Open Space Inventory, Taxlots
- Property Lines
- Edge of Pavement
- Private Roadways
- Paths and Trails
- Urban Growth Boundary, Metro
- West Linn City Limits
- Rivers & Ponds
- Streams

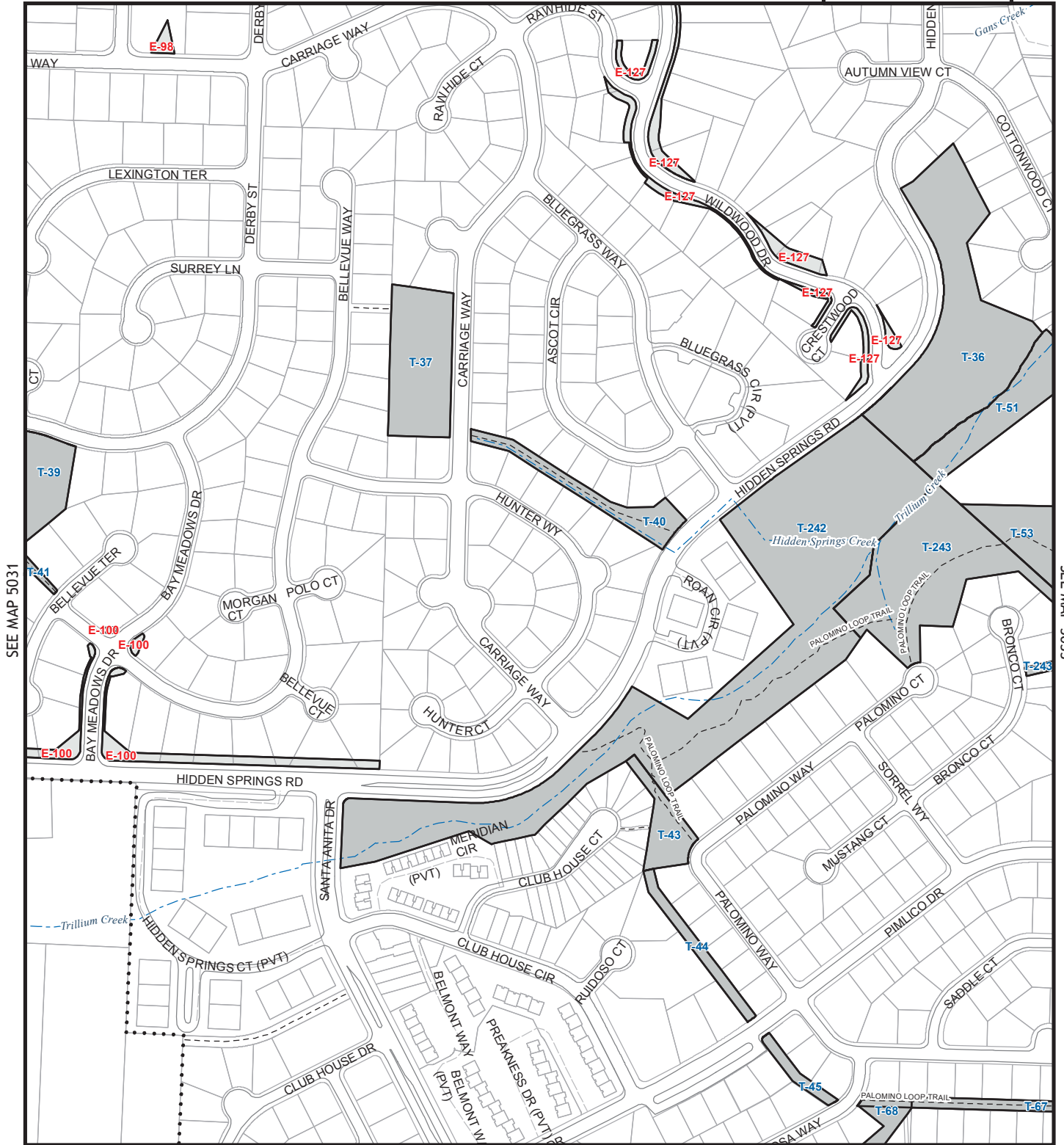


Goal 5 Open Space Inventory Map



5032
 T.R. Section: 2s1e23d
 TVF&R Map: 6395D

SEE MAP 4932

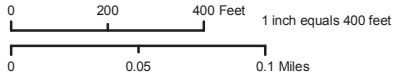


SEE MAP 5031

SEE MAP 5033

2008 Publication

CITY OF WEST LINN GEOGRAPHIC INFORMATION SYSTEMS (GIS)
 City GIS web maps: <http://www.ci.west-linn.or.us/information/gis>
 Taxlot Base Source: Clackamas County GIS



This product is for informational purposes and may not have been prepared for, or be suitable for legal, engineering, or surveying purposes. Users of this information should review or consult the primary data and information sources to ascertain the usability of the information.

SEE MAP 5132

GOALS_2008 \ OPENSOURCE20080422_FINAL_ATLAS2008_RIGHTPAGES.MXD | AHA | 4-22-08

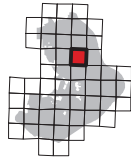
Map Legend

- E - # Goal 5 Open Space Inventory, Easements
- T - # Goal 5 Open Space Inventory, Taxlots
- Property Lines
- Edge of Pavement
- Private Roadways
- Paths and Trails
- Urban Growth Boundary, Metro
- West Linn City Limits
- Rivers & Ponds
- Streams



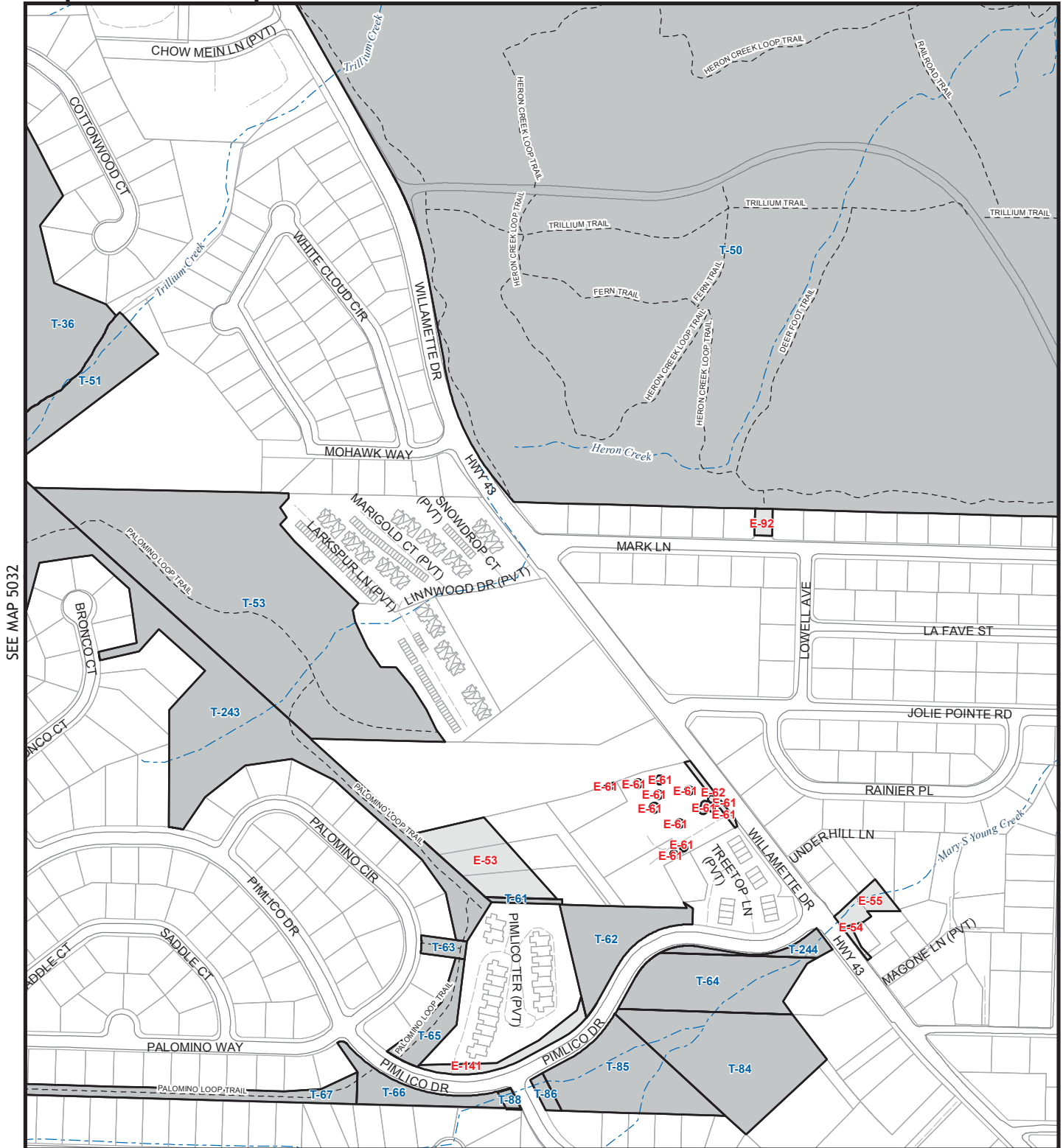
5033

T.R. Section: 2s1e24c
TVF&R Map: 6396C



Goal 5 Open Space Inventory Map

SEE MAP 4933



SEE MAP 5032

SEE MAP 5034

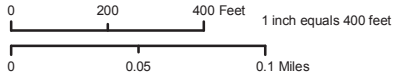
2008 Publication
CITY OF WEST LINN GEOGRAPHIC INFORMATION SYSTEMS (GIS)
City GIS web maps: <http://www.ci.west-linn.or.us/information/gis>
Taxlot Base Source: Clackamas County GIS

SEE MAP 5133

GOALS_2008 \ OPENSOURCE20080422_FINAL_ATLAS2008_LEFTPAGES.MXD \ AHA \ 4-22-08

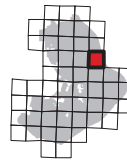
Map Legend

- E - # Goal 5 Open Space Inventory, Easements
- T - # Goal 5 Open Space Inventory, Taxlots
- Property Lines
- Edge of Pavement
- Private Roadways
- Paths and Trails
- Urban Growth Boundary, Metro
- West Linn City Limits
- Rivers & Ponds
- Streams



This product is for informational purposes and may not have been prepared for, or be suitable for legal, engineering, or surveying purposes. Users of this information should review or consult the primary data and information sources to ascertain the usability of the information.

Goal 5 Open Space Inventory Map



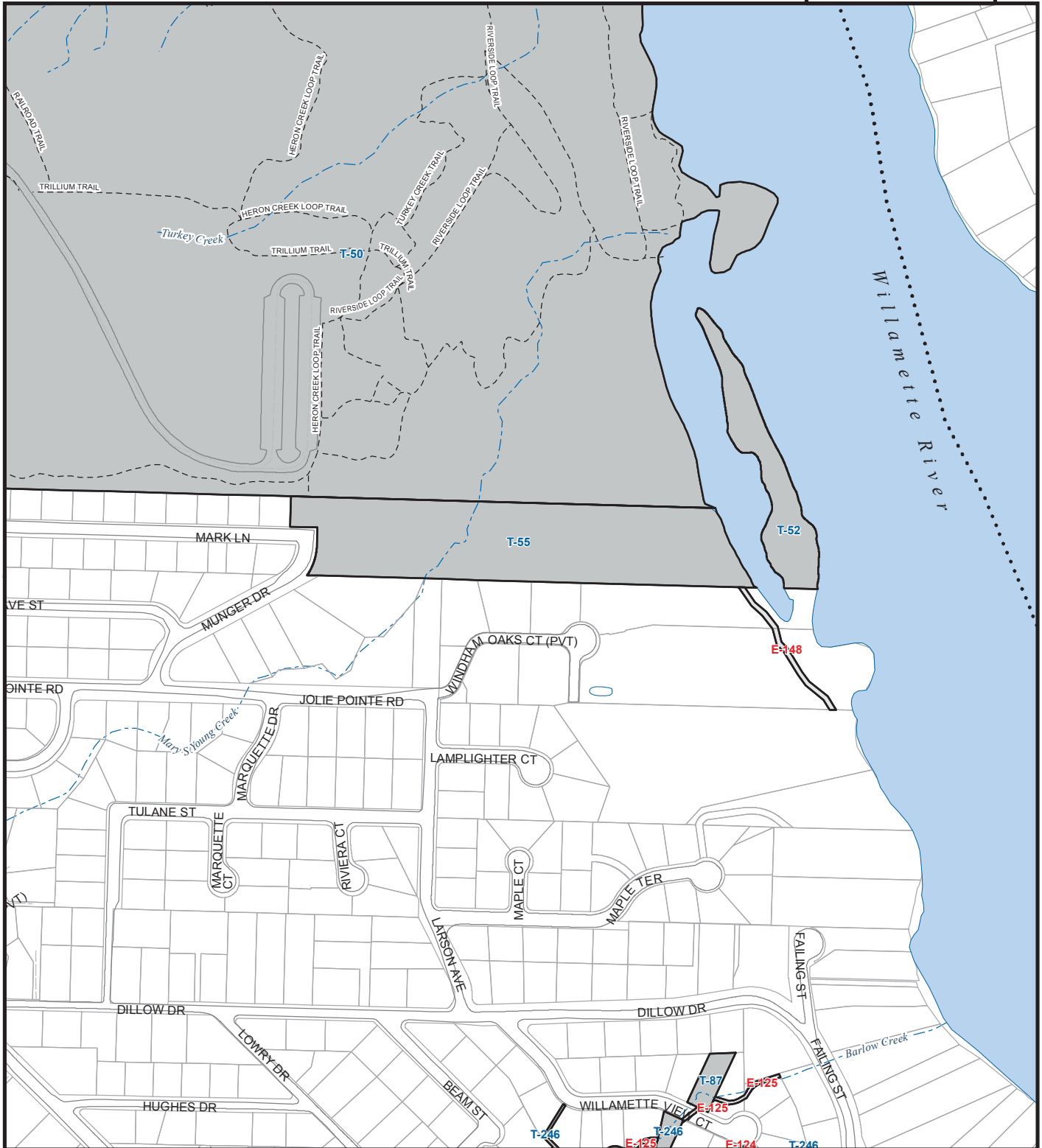
5034

T.R. Section: 2s1e24d
TVF&R Map: 6396D

SEE MAP 4934

SEE MAP 5033

NOT COVERED



SEE MAP 5134

GOALS_2008 \ OPENSOURCE20080422_FINAL_ATLAS2008_RIGHTPAGES.MXD \ AHA \ 4-22-08

2008 Publication

CITY OF WEST LINN GEOGRAPHIC INFORMATION SYSTEMS (GIS)
City GIS web maps: <http://www.ci.west-linn.or.us/information/gis>
Taxlot Base Source: Clackamas County GIS



This product is for informational purposes and may not have been prepared for, or be suitable for legal, engineering, or surveying purposes. Users of this information should review or consult the primary data and information sources to ascertain the usability of the information.

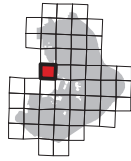
Map Legend

- E - # Goal 5 Open Space Inventory, Easements
- T - # Goal 5 Open Space Inventory, Taxlots
- Property Lines
- Edge of Pavement
- Private Roadways
- Paths and Trails
- Urban Growth Boundary, Metro
- West Linn City Limits
- Rivers & Ponds
- Streams



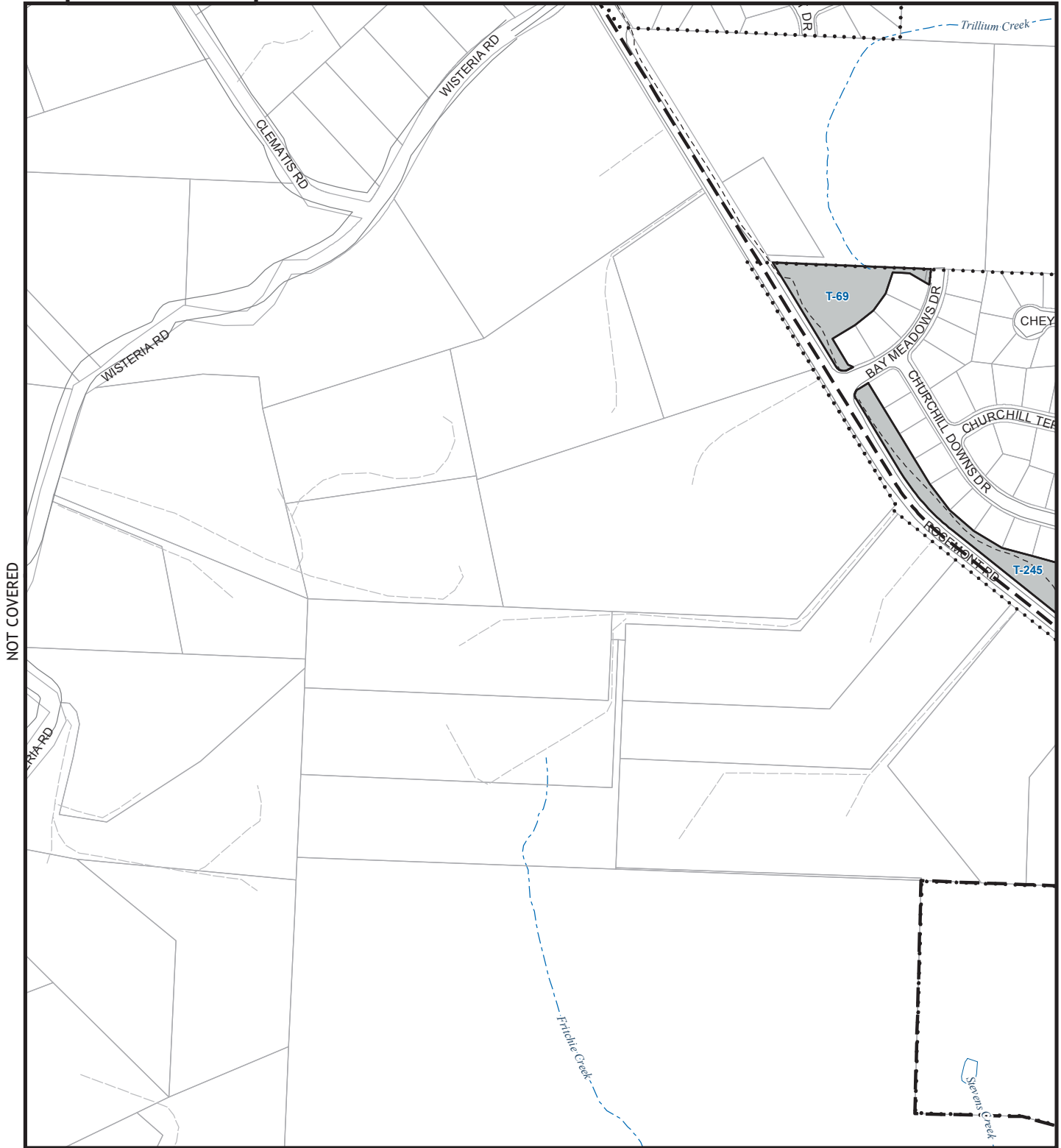
5131

T.R. Section: 2s1e26b
TVF&R Map: 6495A



Goal 5 Open Space Inventory Map

SEE MAP 5031



NOT COVERED

SEE MAP 5132

2008 Publication

CITY OF WEST LINN GEOGRAPHIC INFORMATION SYSTEMS (GIS)
City GIS web maps: <http://www.ci.west-linn.or.us/information/gis>
Taxlot Base Source: Clackamas County GIS



This product is for informational purposes and may not have been prepared for, or be suitable for legal, engineering, or surveying purposes. Users of this information should review or consult the primary data and information sources to ascertain the usability of the information.

SEE MAP 5231

GOAL5_2008 \ OPENSOURCE20080422_FINAL_ATLAS2008_LEFTPAGES.MXD \ AHA \ 4-22-08

Map Legend

- Goal 5 Open Space Inventory, Easements
- Goal 5 Open Space Inventory, Taxlots
- Property Lines
- Edge of Pavement
- Private Roadways
- Paths and Trails
- Urban Growth Boundary, Metro
- West Linn City Limits
- Rivers & Ponds
- Streams

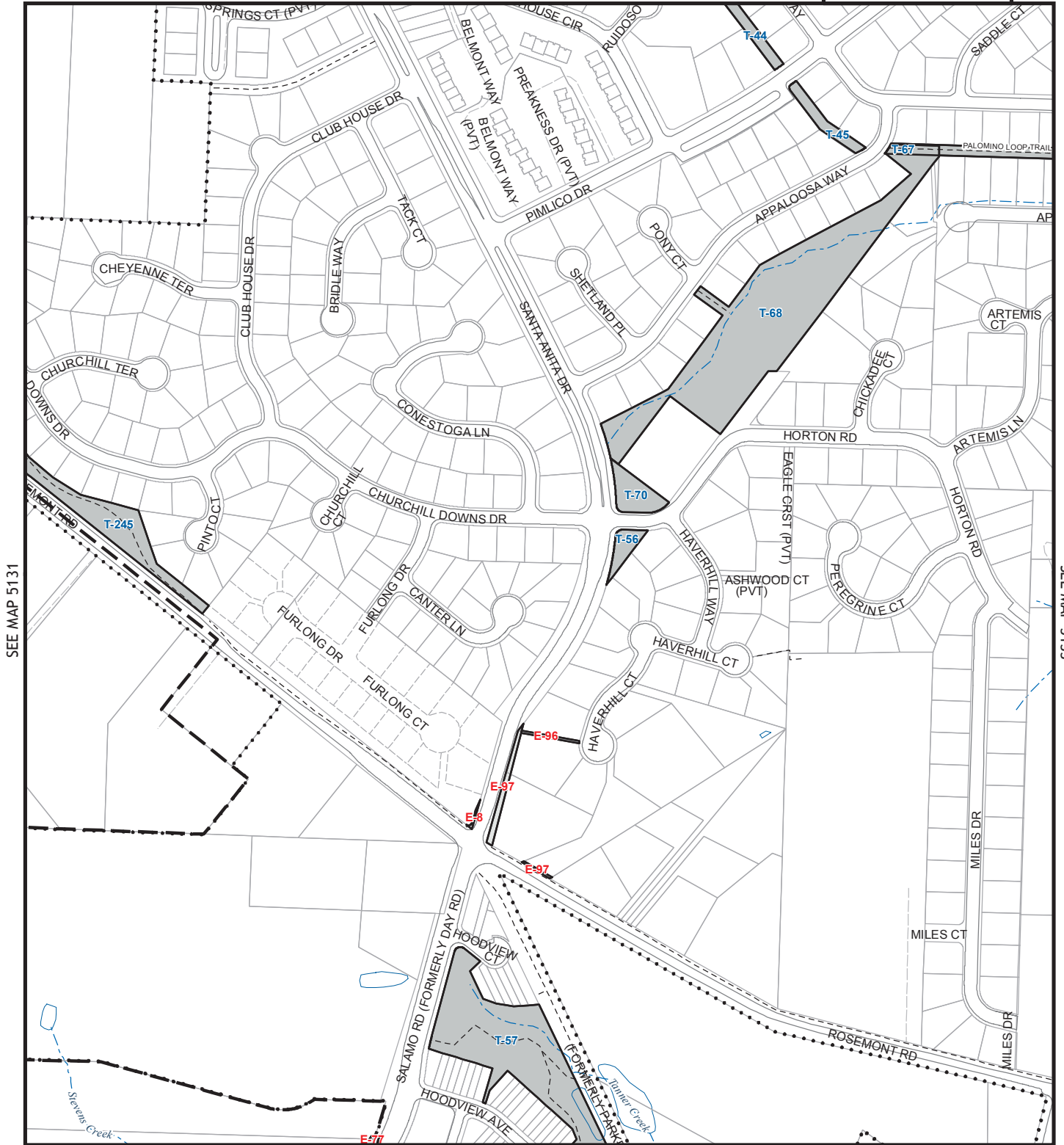


Goal 5 Open Space Inventory Map



5132
 T.R. Section: 2s1e26a
 TVF&R Map: 6495B

SEE MAP 5032



SEE MAP 5131

SEE MAP 5133

2008 Publication

CITY OF WEST LINN GEOGRAPHIC INFORMATION SYSTEMS (GIS)
 City GIS web maps: <http://www.ci.west-linn.or.us/information/gis>
 Taxlot Base Source: Clackamas County GIS



This product is for informational purposes and may not have been prepared for, or be suitable for, legal, engineering, or surveying purposes. Users of this information should review or consult the primary data and information sources to ascertain the usability of the information.

SEE MAP 5232

GOALS_2008 \ OPENSOURCE20080422_FINAL_ATLAS2008_RIGHTPAGES.MXD | AHA | 4-22-08

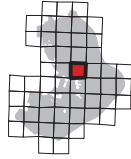
Map Legend E - # Goal 5 Open Space Inventory, Easements
 T - # Goal 5 Open Space Inventory, Taxlots

- Property Lines
- Edge of Pavement
- Private Roadways
- Paths and Trails
- Urban Growth Boundary, Metro
- West Linn City Limits
- Rivers & Ponds
- Streams



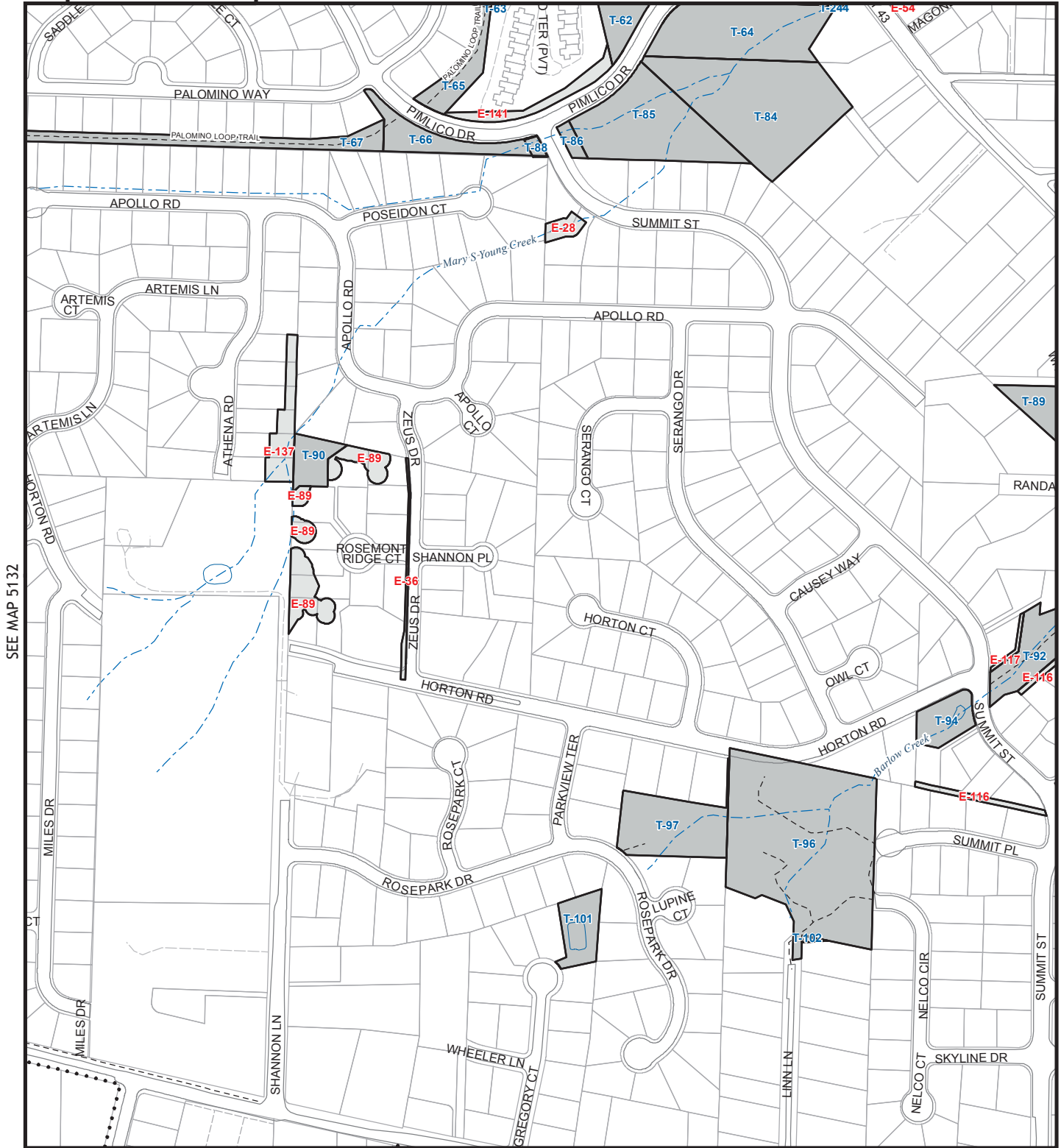
5133

T.R.Section: 2s1e25b
TVF&R Map: 6496A



Goal 5 Open Space Inventory Map

SEE MAP 5033



SEE MAP 5132

SEE MAP 5134

2008 Publication

CITY OF WEST LINN GEOGRAPHIC INFORMATION SYSTEMS (GIS)
City GIS web maps: <http://www.ci.west-linn.or.us/information/gis>
Taxlot Base Source: Clackamas County GIS



This product is for informational purposes and may not have been prepared for, or be suitable for legal, engineering, or surveying purposes. Users of this information should review or consult the primary data and information sources to ascertain the usability of the information.

SEE MAP 5233

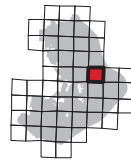
GOAL5_2008 \ OPENSOURCE20080422_FINAL_ATLAS2008_LEFTPAGES.MXD \ AHA \ 4-22-08

Map Legend

- E - # Goal 5 Open Space Inventory, Easements
- T - # Goal 5 Open Space Inventory, Taxlots
- Property Lines
- Edge of Pavement
- Private Roadways
- Paths and Trails
- Urban Growth Boundary, Metro
- West Linn City Limits
- Rivers & Ponds
- Streams

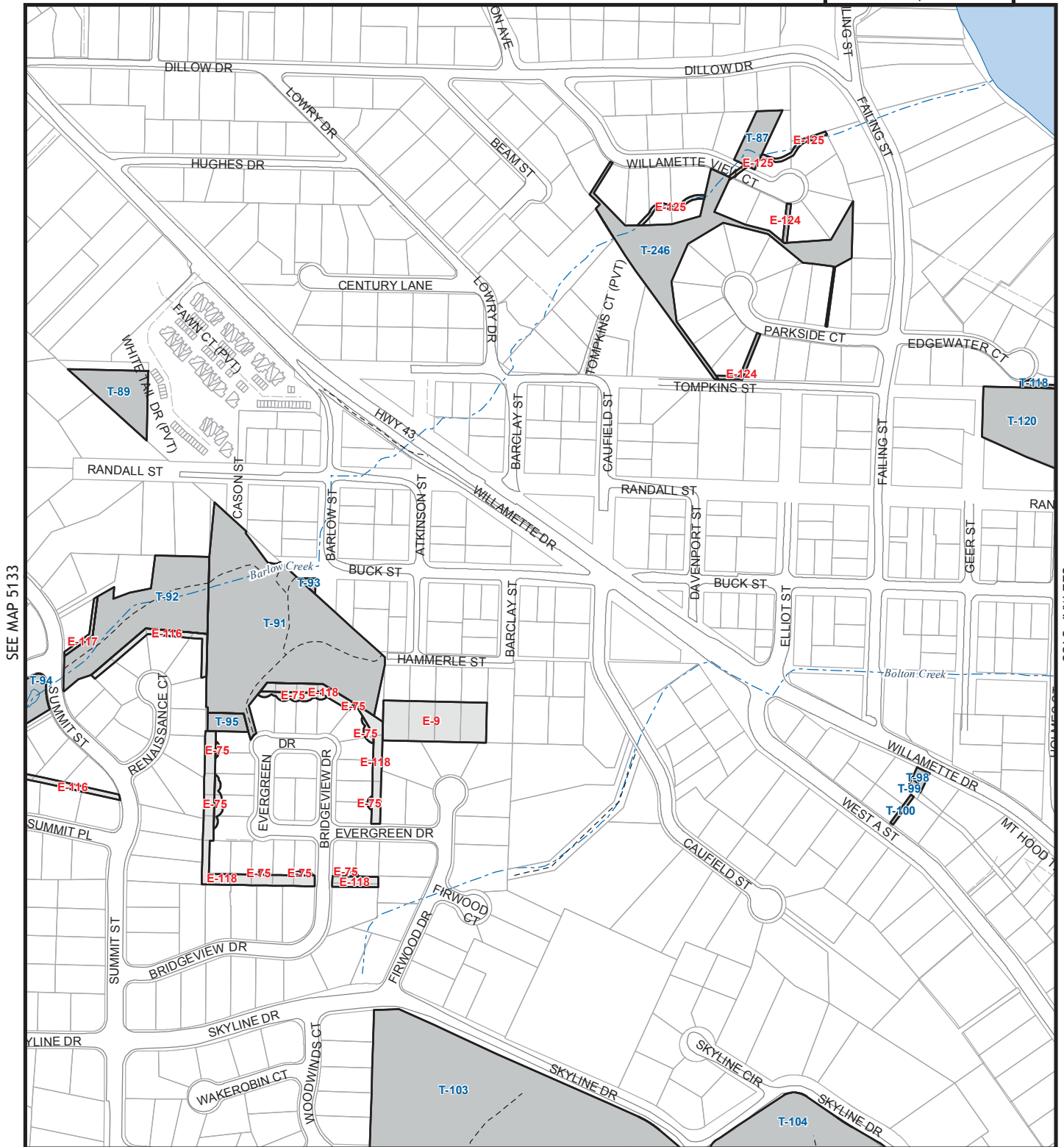


Goal 5 Open Space Inventory Map



5134
 T.R. Section: 2s1e25a
 TVF&R Map: 6496B

SEE MAP 5034

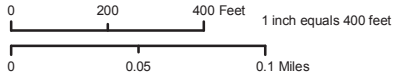


SEE MAP 5133

SEE MAP 5135

2008 Publication

CITY OF WEST LINN GEOGRAPHIC INFORMATION SYSTEMS (GIS)
 City GIS web maps: <http://www.ci.west-linn.or.us/information/gis>
 Taxlot Base Source: Clackamas County GIS



This product is for informational purposes and may not have been prepared for, or be suitable for legal, engineering, or surveying purposes. Users of this information should review or consult the primary data and information sources to ascertain the usability of the information.

SEE MAP 5234

GOALS_2008\OPENSOURCE20080422_FINAL_ATLAS2008_RIGHTPAGES.MXD | AHA | 4-22-08

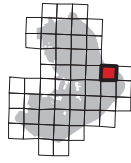
Map Legend

- E - # Goal 5 Open Space Inventory, Easements
- T - # Goal 5 Open Space Inventory, Taxlots
- Property Lines
- Edge of Pavement
- Private Roadways
- Paths and Trails
- Urban Growth Boundary, Metro
- West Linn City Limits
- Rivers & Ponds
- Streams



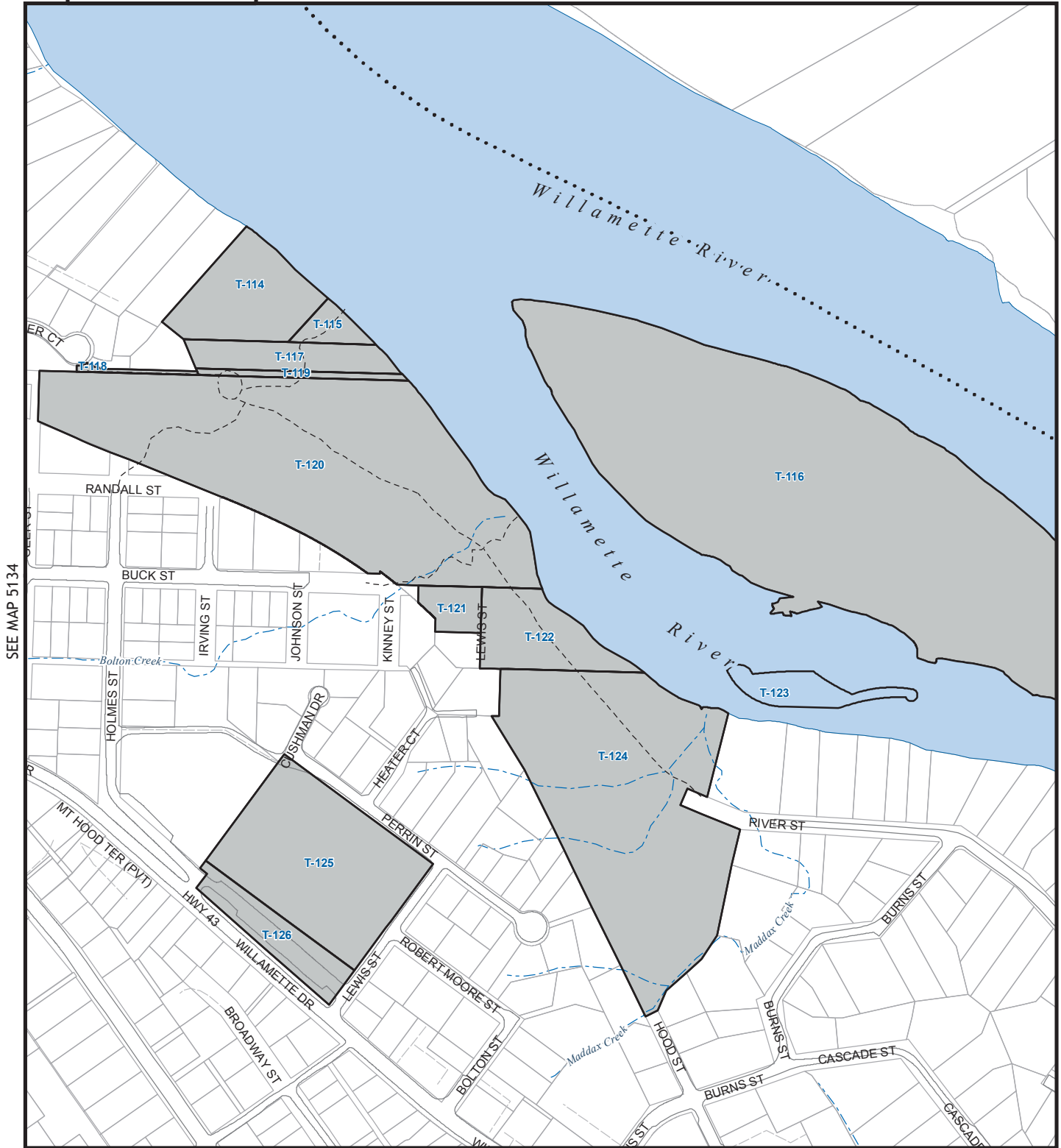
5135

T.R. Section: 2s2e30b
TVF&R Map: 6497A



Goal 5 Open Space Inventory Map

NOT COVERED

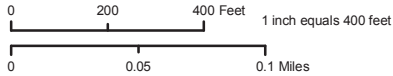


SEE MAP 5134

SEE MAP 5136

2008 Publication

CITY OF WEST LINN GEOGRAPHIC INFORMATION SYSTEMS (GIS)
City GIS web maps: <http://www.ci.west-linn.or.us/information/gis>
Taxlot Base Source: Clackamas County GIS



This product is for informational purposes and may not have been prepared for, or be suitable for legal, engineering, or surveying purposes. Users of this information should review or consult the primary data and information sources to ascertain the usability of the information.

SEE MAP 5235

GOALS_2008 \ OPENSOURCE20080422_FINAL_ATLAS2008_LEFTPAGES.MXD \ AHA \ 4-22-08

Map Legend

- E - # Goal 5 Open Space Inventory, Easements
- T - # Goal 5 Open Space Inventory, Taxlots
- Property Lines
- Edge of Pavement
- Private Roadways
- Paths and Trails
- Urban Growth Boundary, Metro
- West Linn City Limits
- Rivers & Ponds
- Streams

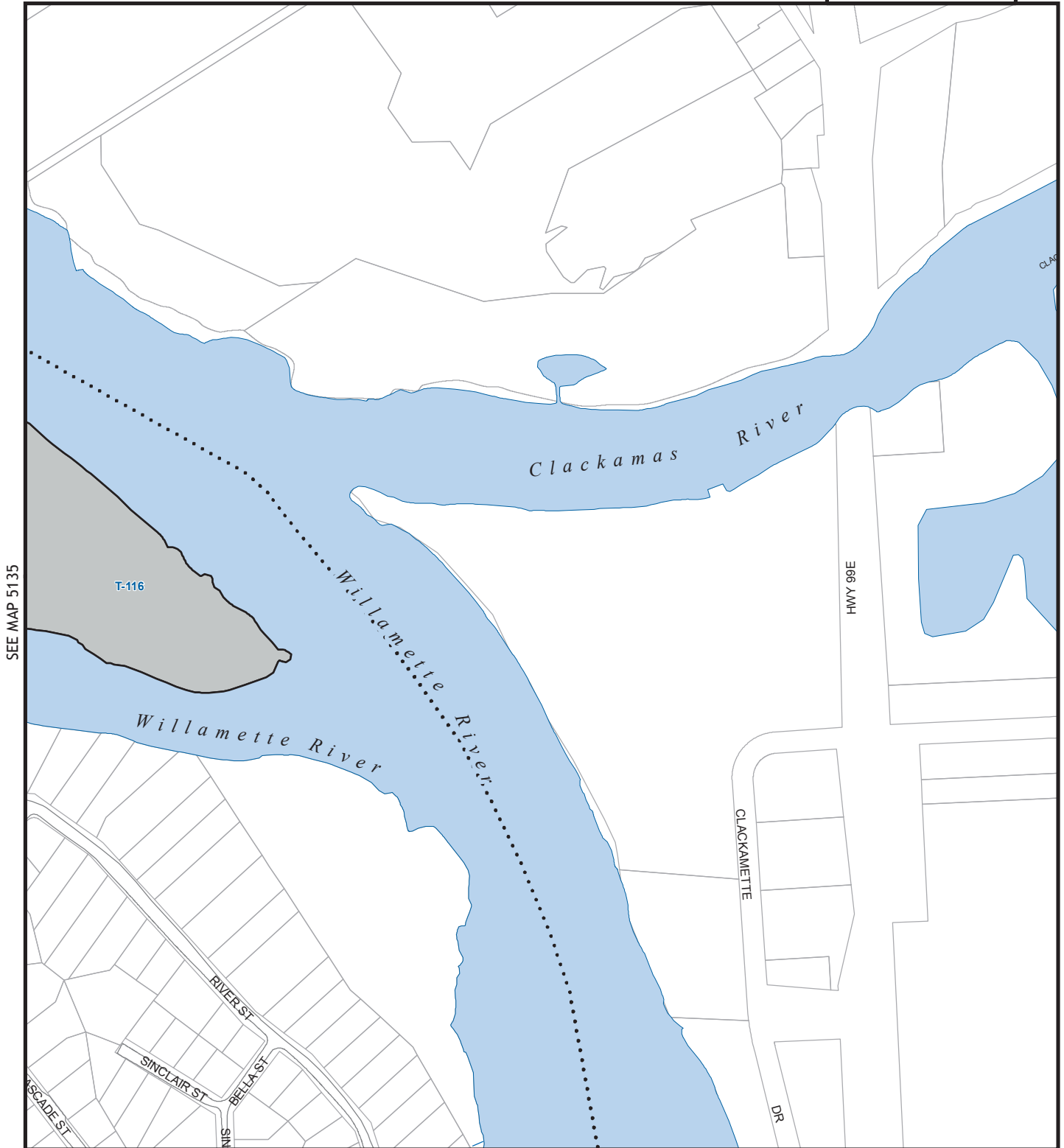


Goal 5 Open Space Inventory Map



5136
 T.R. Section: 2s2e30a
 TVF&R Map: 6497B

NOT COVERED

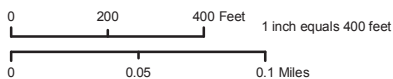


SEE MAP 5135

NOT COVERED

2008 Publication

CITY OF WEST LINN GEOGRAPHIC INFORMATION SYSTEMS (GIS)
 City GIS web maps: <http://www.ci.west-linn.or.us/information/gis>
 Taxlot Base Source: Clackamas County GIS



This product is for informational purposes and may not have been prepared for, or be suitable for legal, engineering, or surveying purposes. Users of this information should review or consult the primary data and information sources to ascertain the usability of the information.

SEE MAP 5236

GOALS_2008 \ OPENSOURCE20080422_FINAL_ATLAS2008_RIGHTPAGES.MXD \ AHA \ 4-22-08

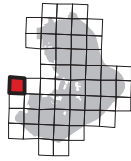
Map Legend

- E - # Goal 5 Open Space Inventory, Easements
- T - # Goal 5 Open Space Inventory, Taxlots
- Property Lines
- Edge of Pavement
- Private Roadways
- Paths and Trails
- Urban Growth Boundary, Metro
- West Linn City Limits
- Rivers & Ponds
- Streams



5229

T.R. Section: 2s1e27c
TVF&R Map: 6494C



Goal 5 Open Space Inventory Map

NOT COVERED

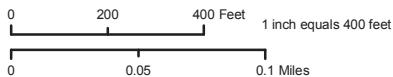


NOT COVERED

SEE MAP 5230

2008 Publication

CITY OF WEST LINN GEOGRAPHIC INFORMATION SYSTEMS (GIS)
City GIS web maps: <http://www.ci.west-linn.or.us/information/gis>
Taxlot Base Source: Clackamas County GIS



This product is for informational purposes and may not have been prepared for, or be suitable for legal, engineering, or surveying purposes. Users of this information should review or consult the primary data and information sources to ascertain the usability of the information.

SEE MAP 5329

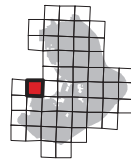
GOAL5_2008 \ OPENSOURCE20080422_FINAL_ATLAS2008_LEFTPAGES.MXD \ AHA \ 4-22-08

Map Legend

- E - # Goal 5 Open Space Inventory, Easements
- T - # Goal 5 Open Space Inventory, Taxlots
- Property Lines
- Edge of Pavement
- Private Roadways
- Paths and Trails
- Urban Growth Boundary, Metro
- West Linn City Limits
- Rivers & Ponds
- Streams

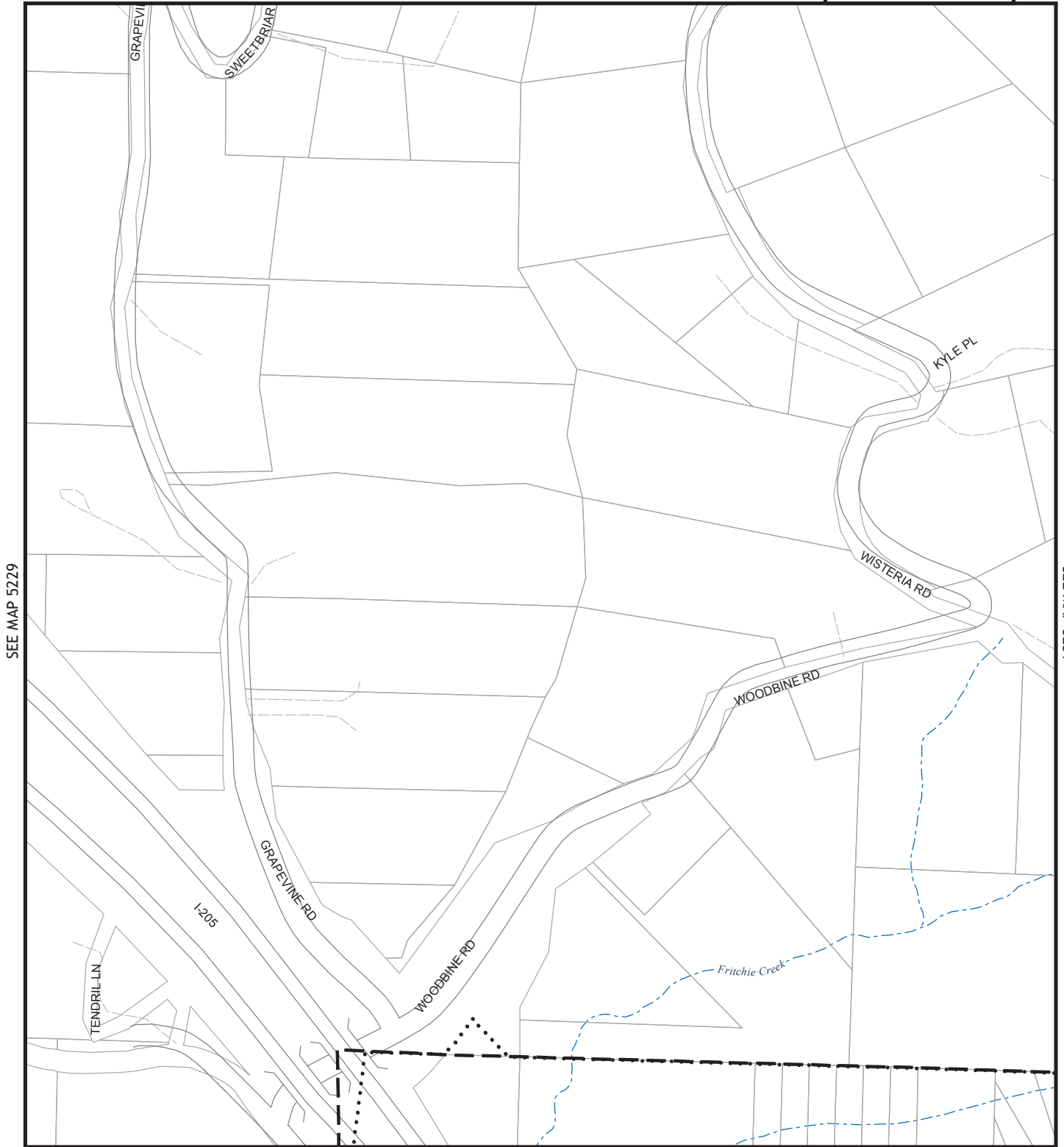


Goal 5 Open Space Inventory Map



5230
 T.R. Section: 2s1e27d
 TVF&R Map: 6494D

NOT COVERED



SEE MAP 5229

SEE MAP 5231

SEE MAP 5330

GOALS_2008 \ OPENSOURCE20080422_FINAL_ATLAS2008_RIGHTPAGES.MXD \ AHA \ 4-22-08

2008 Publication

CITY OF WEST LINN GEOGRAPHIC INFORMATION SYSTEMS (GIS)
 City GIS web maps: <http://www.ci.west-linn.or.us/information/gis>
 Taxlot Base Source: Clackamas County GIS



This product is for informational purposes and may not have been prepared for, or be suitable for legal, engineering, or surveying purposes. Users of this information should review or consult the primary data and information sources to ascertain the usability of the information.

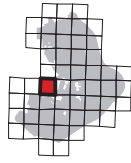
Map Legend

- E - # Goal 5 Open Space Inventory, Easements
- T - # Goal 5 Open Space Inventory, Taxlots
- Property Lines
- Edge of Pavement
- Private Roadways
- Paths and Trails
- Urban Growth Boundary, Metro
- West Linn City Limits
- Rivers & Ponds
- Streams



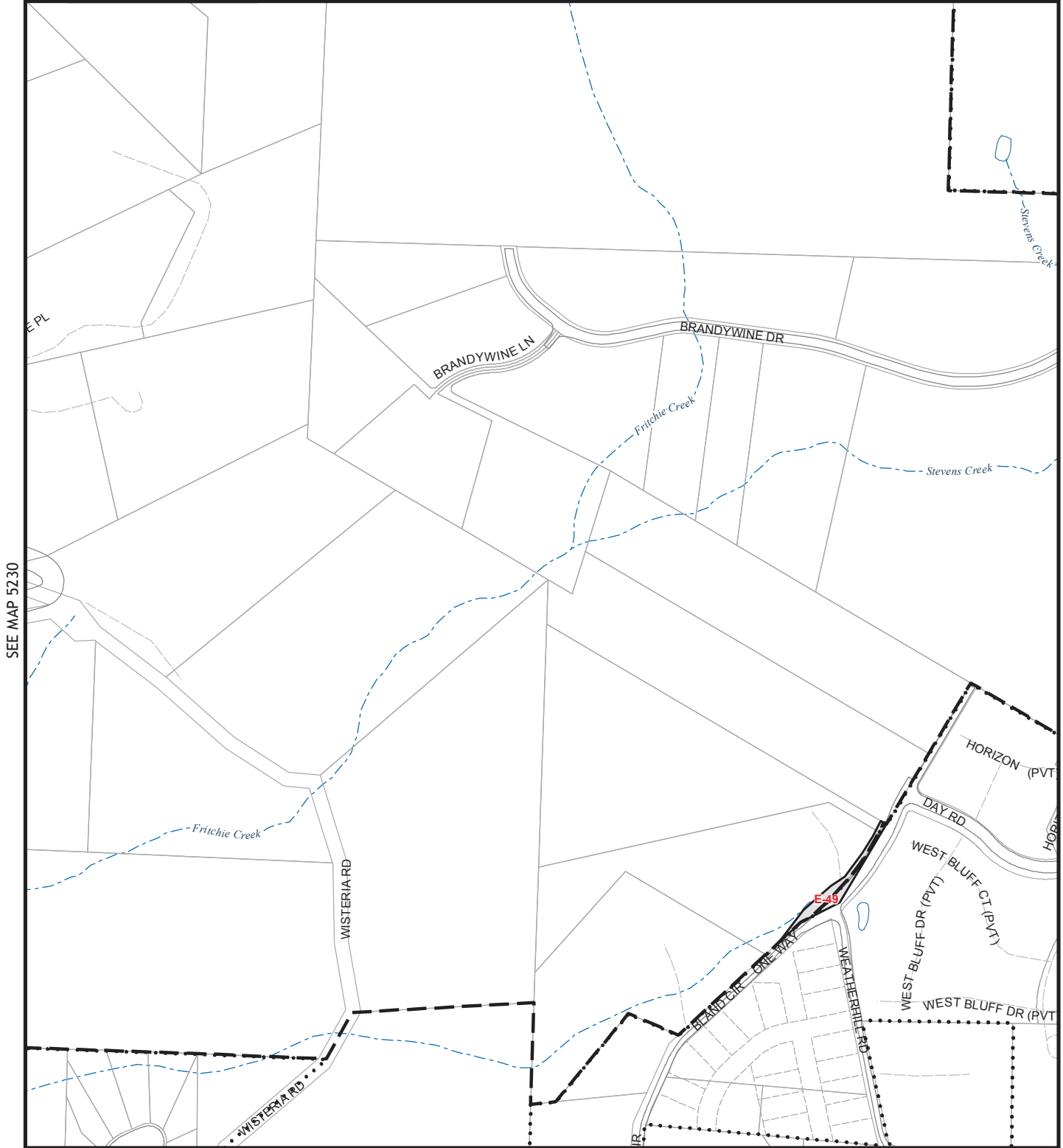
5231

T.R. Section: 2s1e26c
TVF&R Map: 6495C



Goal 5 Open Space Inventory Map

SEE MAP 5131

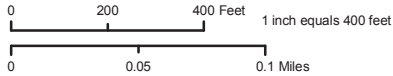


SEE MAP 5230

SEE MAP 5232

2008 Publication

CITY OF WEST LINN GEOGRAPHIC INFORMATION SYSTEMS (GIS)
City GIS web maps: <http://www.ci.west-linn.or.us/information/gis>
Taxlot Base Source: Clackamas County GIS



This product is for informational purposes and may not have been prepared for, or be suitable for legal, engineering, or surveying purposes. Users of this information should review or consult the primary data and information sources to ascertain the usability of the information.

SEE MAP 5331

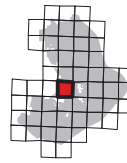
GOALS_2008 \ OPENSOURCE20080422_FINAL_ATLAS2008_LEFTPAGES.MXD \ AHA \ 4-22-08

Map Legend

- E - # Goal 5 Open Space Inventory, Easements
- T - # Goal 5 Open Space Inventory, Taxlots
- Property Lines
- Edge of Pavement
- Private Roadways
- Paths and Trails
- Urban Growth Boundary, Metro
- West Linn City Limits
- Rivers & Ponds
- Streams

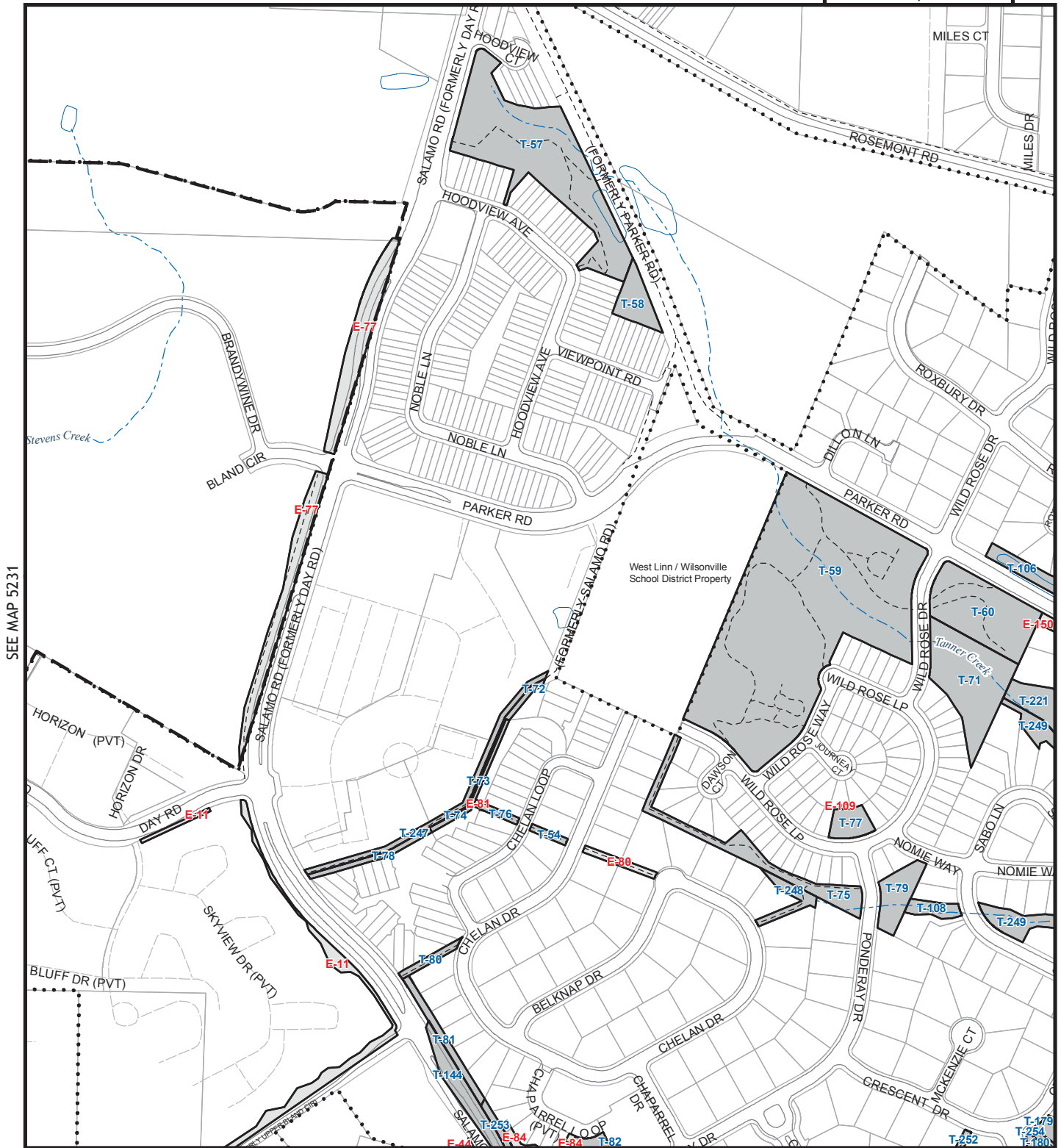


Goal 5 Open Space Inventory Map



5232
 T.R. Section: 2s1e26d
 TVF&R Map: 6495D

SEE MAP 5132



SEE MAP 5231

SEE MAP 5233

2008 Publication
 CITY OF WEST LINN GEOGRAPHIC INFORMATION SYSTEMS (GIS)
 City GIS web maps: <http://www.ci.west-linn.or.us/information/gis>
 Taxlot Base Source: Clackamas County GIS

SEE MAP 5332

GOALS_2008 \ OPENSOURCE20080422_FINAL_ATLAS2008_RIGHTPAGES.MXD | AHA | 4-22-08

Map Legend

- E - # Goal 5 Open Space Inventory, Easements
- T - # Goal 5 Open Space Inventory, Taxlots

- Property Lines
- Edge of Pavement
- Private Roadways
- Paths and Trails
- Urban Growth Boundary, Metro
- West Linn City Limits
- Rivers & Ponds
- Streams



This product is for informational purposes and may not have been prepared for, or be suitable for, legal, engineering, or surveying purposes. Users of this information should review or consult the primary data and information sources to ascertain the usability of the information.

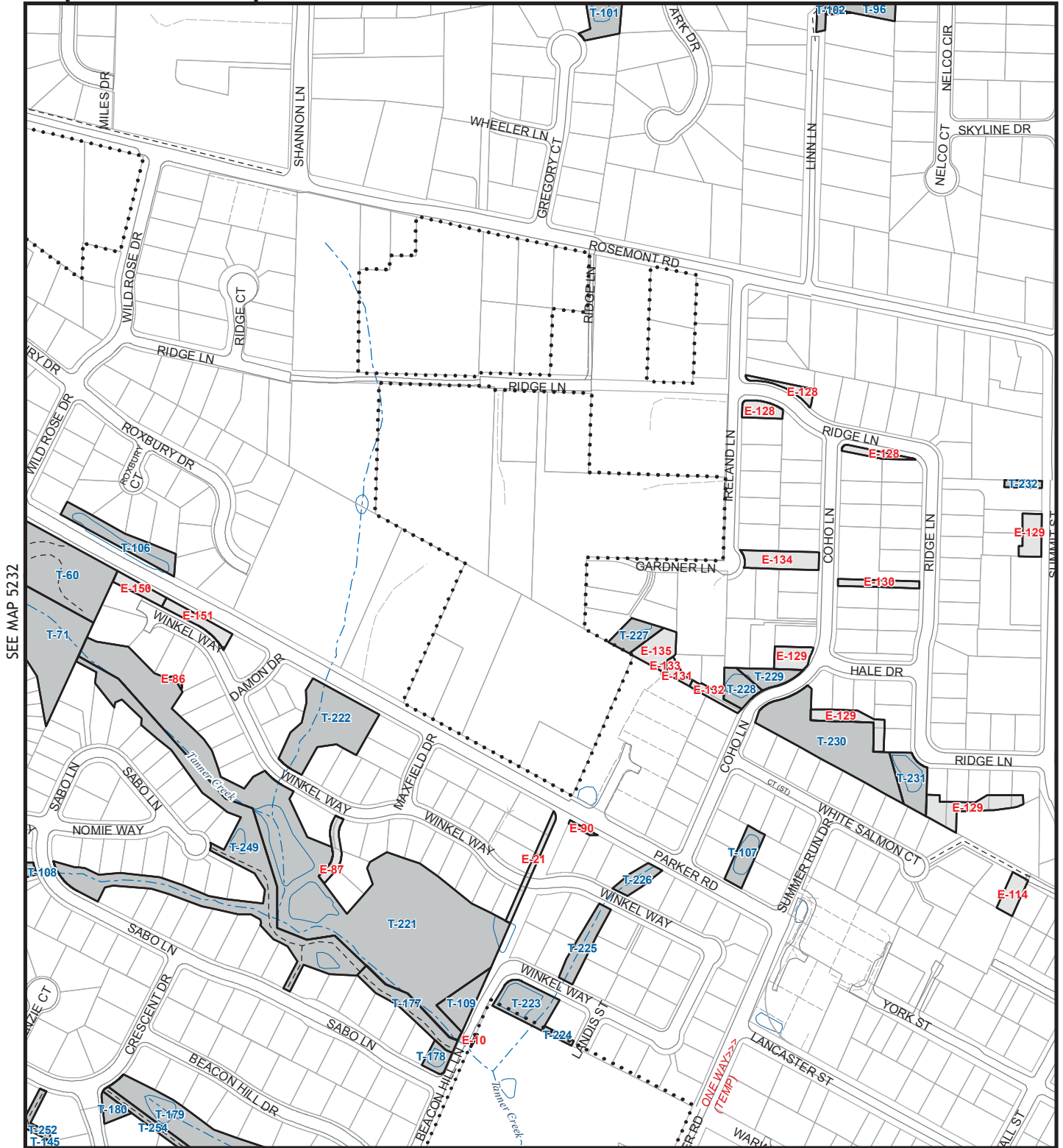
5233

T.R. Section: 2s1e25c
TVF&R Map: 6496C



Goal 5 Open Space Inventory Map

SEE MAP 5133



SEE MAP 5232

SEE MAP 5234

2008 Publication

CITY OF WEST LINN GEOGRAPHIC INFORMATION SYSTEMS (GIS)
City GIS web maps: <http://www.ci.west-linn.or.us/information/gis>
Taxlot Base Source: Clackamas County GIS

SEE MAP 5333

GOALS_2008 \ OPENSOURCE20080422_FINAL_ATLAS2008_LEFTPAGES.MXD \ AHA \ 4-22-08

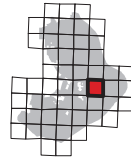
Map Legend E - # Goal 5 Open Space Inventory, Easements
T - # Goal 5 Open Space Inventory, Taxlots

- Property Lines
- Edge of Pavement
- Private Roadways
- Paths and Trails
- Urban Growth Boundary, Metro
- West Linn City Limits
- Rivers & Ponds
- Streams



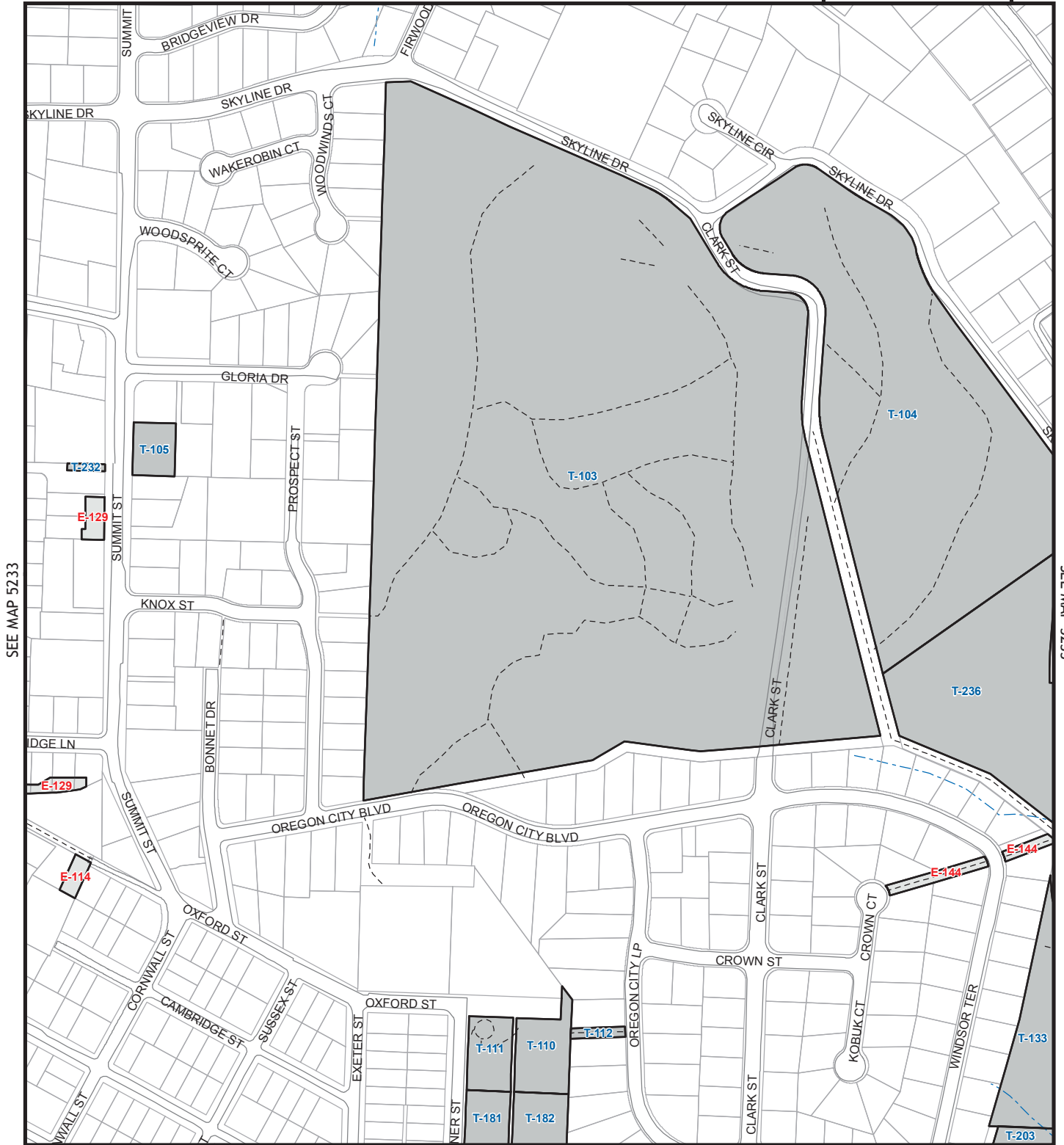
This product is for informational purposes and may not have been prepared for, or be suitable for legal, engineering, or surveying purposes. Users of this information should review or consult the primary data and information sources to ascertain the usability of the information.

Goal 5 Open Space Inventory Map



5234
 T.R. Section: 2s1e25d
 TVF&R Map: 6496D

SEE MAP 5134



SEE MAP 5233

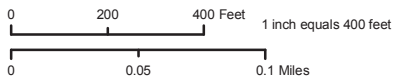
SEE MAP 5235

SEE MAP 5334

GOALS_2008 \ OPENSOURCE\20080422_FINAL_ATLAS2008_RIGHTPAGES.MXD | AHA | 4-22-08

2008 Publication

CITY OF WEST LINN GEOGRAPHIC INFORMATION SYSTEMS (GIS)
 City GIS web maps: <http://www.ci.west-linn.or.us/information/gis>
 Taxlot Base Source: Clackamas County GIS



This product is for informational purposes and may not have been prepared for, or be suitable for legal, engineering, or surveying purposes. Users of this information should review or consult the primary data and information sources to ascertain the usability of the information.

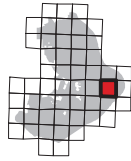
Map Legend

- E - # Goal 5 Open Space Inventory, Easements
- T - # Goal 5 Open Space Inventory, Taxlots
- Property Lines
- Edge of Pavement
- Private Roadways
- Paths and Trails
- Urban Growth Boundary, Metro
- West Linn City Limits
- Rivers & Ponds
- Streams



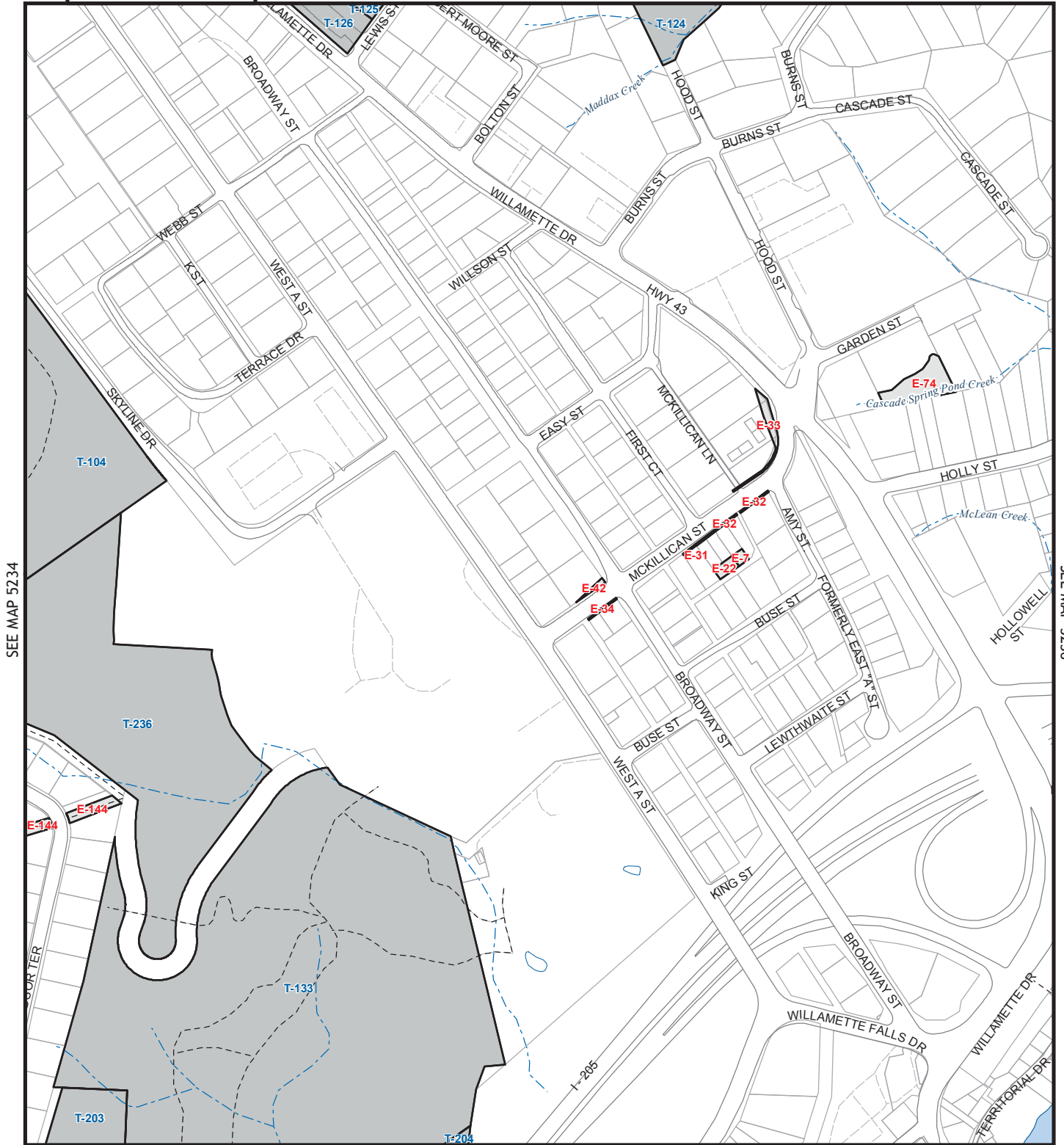
5235

T.R. Section: 2s2e30c
TVF&R Map: 6497C



Goal 5 Open Space Inventory Map

SEE MAP 5135



SEE MAP 5234

SEE MAP 5236

2008 Publication
CITY OF WEST LINN GEOGRAPHIC INFORMATION SYSTEMS (GIS)
City GIS web maps: <http://www.ci.west-linn.or.us/information/gis>
Taxlot Base Source: Clackamas County GIS

SEE MAP 5335

GOALS_2008 \ OPENSOURCE20080422_FINAL_ATLAS2008_LEFTPAGES.MXD \ AHA \ 4-22-08

Map Legend E - # Goal 5 Open Space Inventory, Easements
T - # Goal 5 Open Space Inventory, Taxlots

- Property Lines
- Edge of Pavement
- Private Roadways
- Paths and Trails
- Urban Growth Boundary, Metro
- West Linn City Limits
- Rivers & Ponds
- Streams



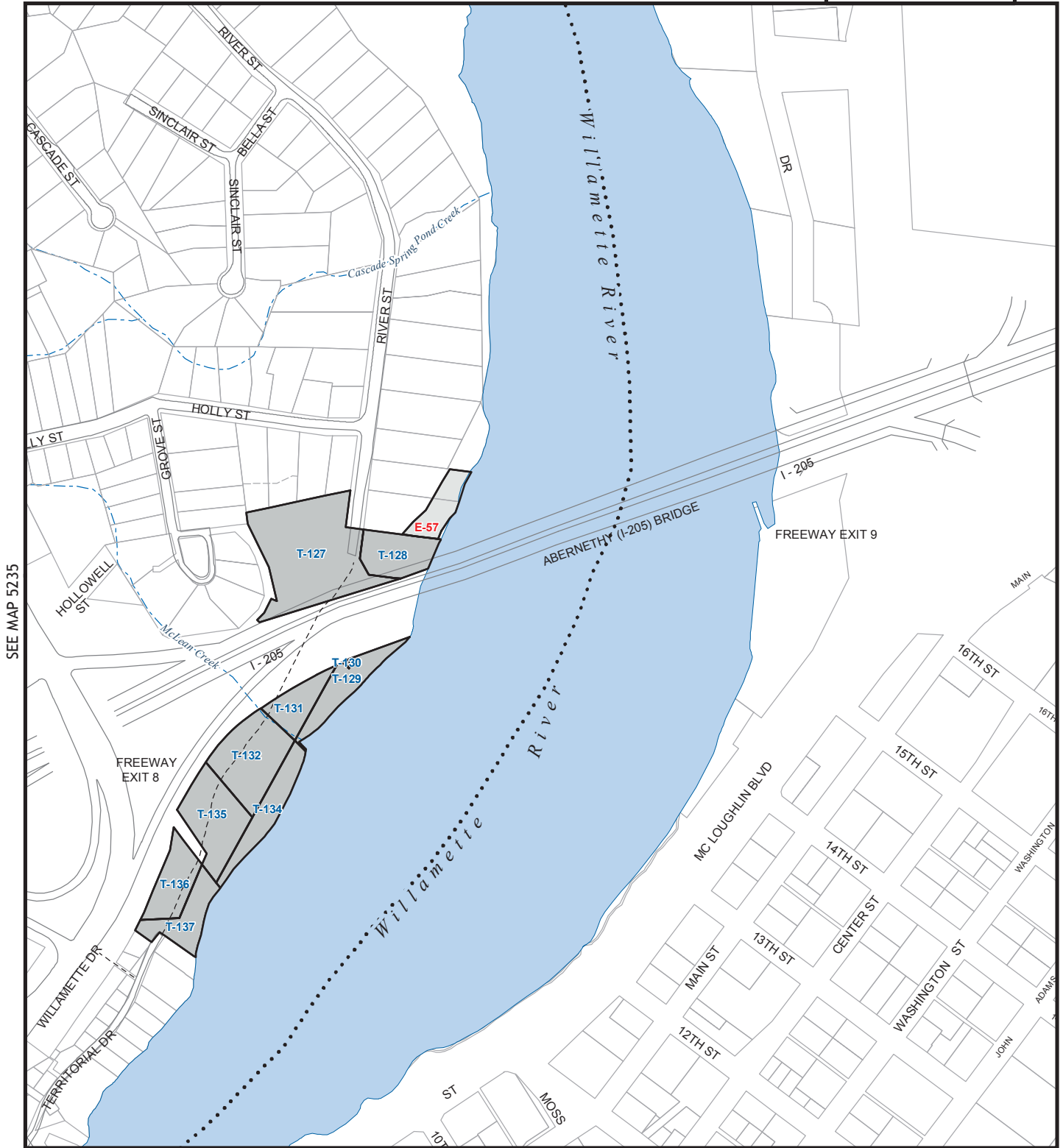
This product is for informational purposes and may not have been prepared for, or be suitable for, legal, engineering, or surveying purposes. Users of this information should review or consult the primary data and information sources to ascertain the usability of the information.

Goal 5 Open Space Inventory Map



5236
 T.R. Section: 2s2e30d
 TVF&R Map: 6497D

SEE MAP 5136

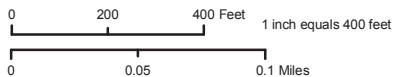


SEE MAP 5235

NOT COVERED

2008 Publication

CITY OF WEST LINN GEOGRAPHIC INFORMATION SYSTEMS (GIS)
 City GIS web maps: <http://www.ci.west-linn.or.us/information/gis>
 Taxlot Base Source: Clackamas County GIS



This product is for informational purposes and may not have been prepared for, or be suitable for legal, engineering, or surveying purposes. Users of this information should review or consult the primary data and information sources to ascertain the usability of the information.

SEE MAP 5336

GOALS_2008 \ OPENSOURCE20080422_FINAL_ATLAS2008_RIGHTPAGES.MXD | AHA | 4-22-08

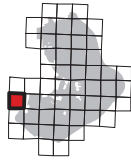
Map Legend

- Goal 5 Open Space Inventory, Easements
- Goal 5 Open Space Inventory, Taxlots
- Property Lines
- Edge of Pavement
- Private Roadways
- Paths and Trails
- Urban Growth Boundary, Metro
- West Linn City Limits
- Rivers & Ponds
- Streams



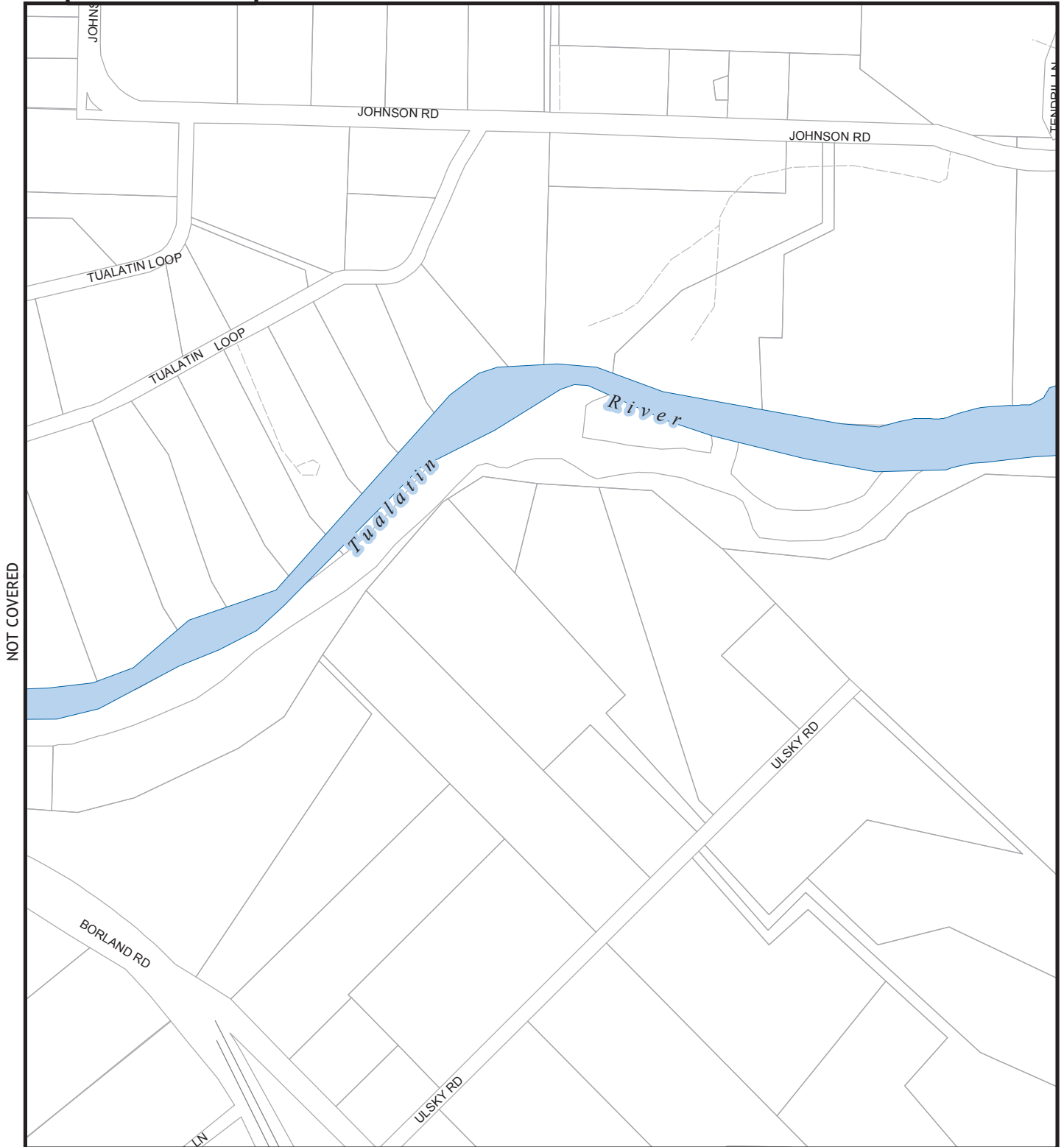
5329

T.R. Section: 2s1e34b
TVF&R Map: 6594A



Goal 5 Open Space Inventory Map

SEE MAP 5229

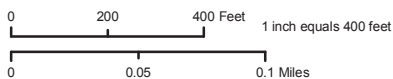


NOT COVERED

SEE MAP 5330

2008 Publication

CITY OF WEST LINN GEOGRAPHIC INFORMATION SYSTEMS (GIS)
City GIS web maps: <http://www.ci.west-linn.or.us/information/gis>
Taxlot Base Source: Clackamas County GIS



This product is for informational purposes and may not have been prepared for, or be suitable for legal, engineering, or surveying purposes. Users of this information should review or consult the primary data and information sources to ascertain the usability of the information.

SEE MAP 5429

GOAL5_2008 \ OPENSOURCE20080422_FINAL_ATLAS2008_LEFTPAGES.MXD \ AHA \ 4-22-08

Map Legend

- E - # Goal 5 Open Space Inventory, Easements
- T - # Goal 5 Open Space Inventory, Taxlots
- Property Lines
- Edge of Pavement
- Private Roadways
- Paths and Trails
- Urban Growth Boundary, Metro
- West Linn City Limits
- Rivers & Ponds
- Streams



Goal 5 Open Space Inventory Map

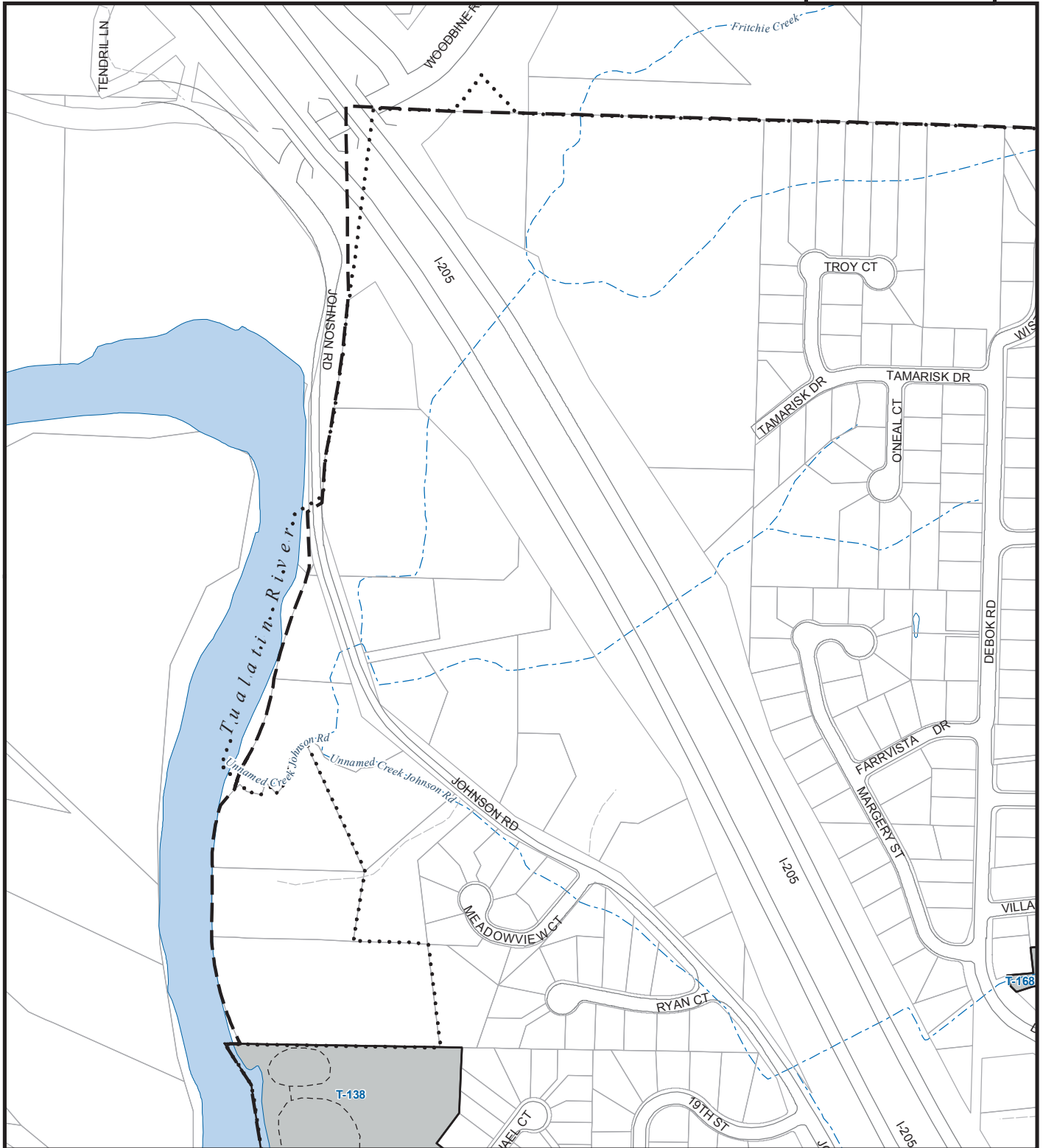


5330
 T.R. Section: 2s1e34a
 TVF&R Map: 6594B

SEE MAP 5230

SEE MAP 5329

SEE MAP 5331



SEE MAP 5430

GOALS_2008 \ OPENSOURCE20080422_FINAL_ATLAS2008_RIGHTPAGES.MXD | AHA | 4-22-08

2008 Publication

CITY OF WEST LINN GEOGRAPHIC INFORMATION SYSTEMS (GIS)
 City GIS web maps: <http://www.ci.west-linn.or.us/information/gis>
 Taxlot Base Source: Clackamas County GIS



This product is for informational purposes and may not have been prepared for, or be suitable for, legal, engineering, or surveying purposes. Users of this information should review or consult the primary data and information sources to ascertain the usability of the information.

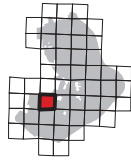
Map Legend

- E - # Goal 5 Open Space Inventory, Easements
- T - # Goal 5 Open Space Inventory, Taxlots
- Property Lines
- Edge of Pavement
- Private Roadways
- Paths and Trails
- Urban Growth Boundary, Metro
- West Linn City Limits
- Rivers & Ponds
- Streams



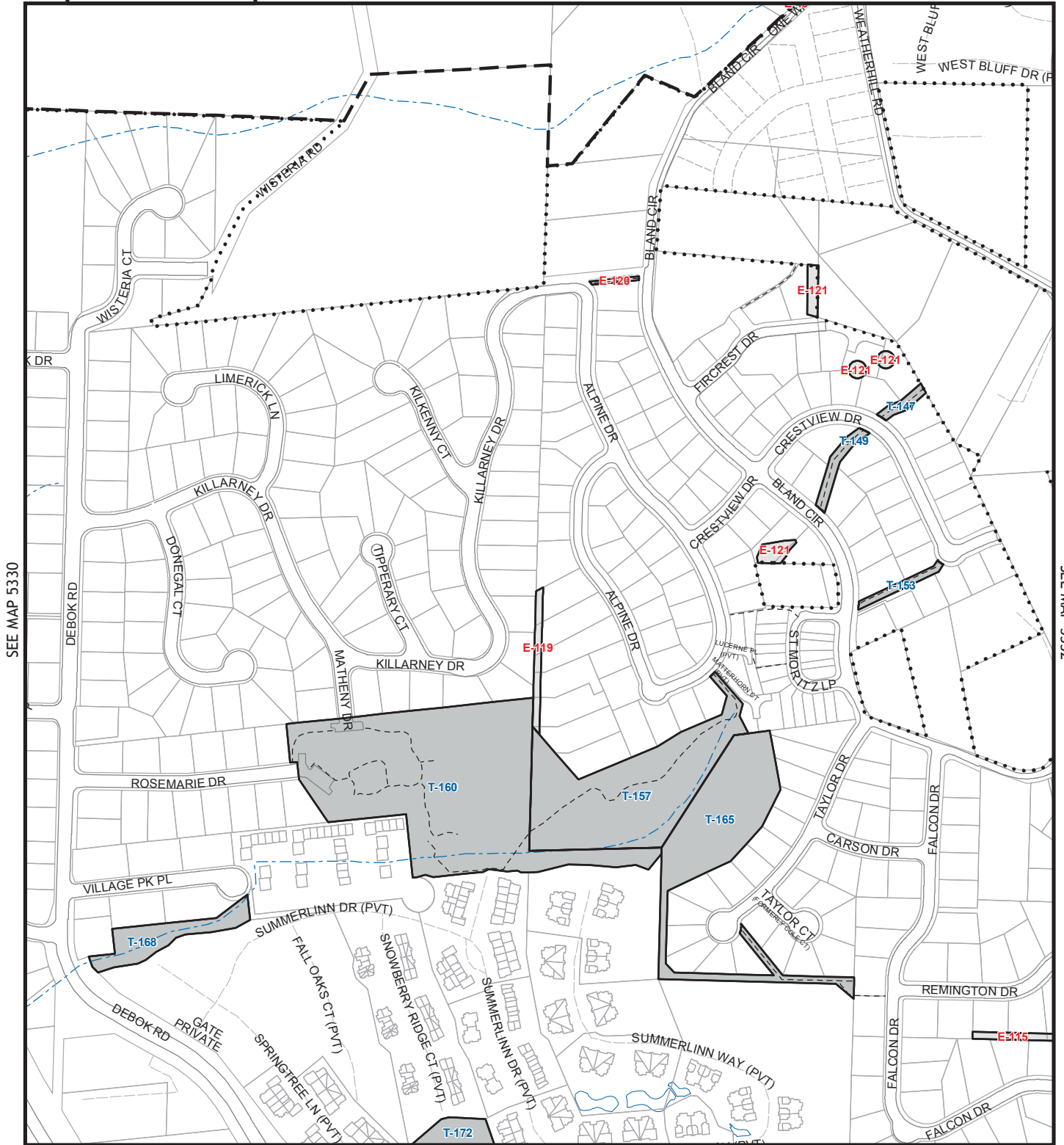
5331

T.R. Section: 2s1e35b
TVF&R Map: 6595A



Goal 5 Open Space Inventory Map

SEE MAP 5231



SEE MAP 5330

SEE MAP 5332

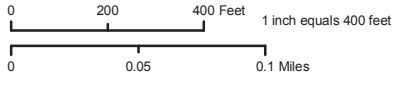
2008 Publication

CITY OF WEST LINN GEOGRAPHIC INFORMATION SYSTEMS (GIS)
City GIS web maps: <http://www.ci.west-linn.or.us/information/gis>
Taxlot Base Source: Clackamas County GIS

SEE MAP 5431

GOALS_2008 \ OPENSOURCE20080422_FINAL_ATLAS2008_LEFTPAGES.MXD \ AHA \ 4-22-08

Map Legend E - # Goal 5 Open Space Inventory, Easements
T - # Goal 5 Open Space Inventory, Taxlots

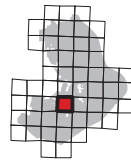


- Property Lines
- Edge of Pavement
- Private Roadways
- Paths and Trails
- Urban Growth Boundary, Metro
- West Linn City Limits
- Rivers & Ponds
- Streams



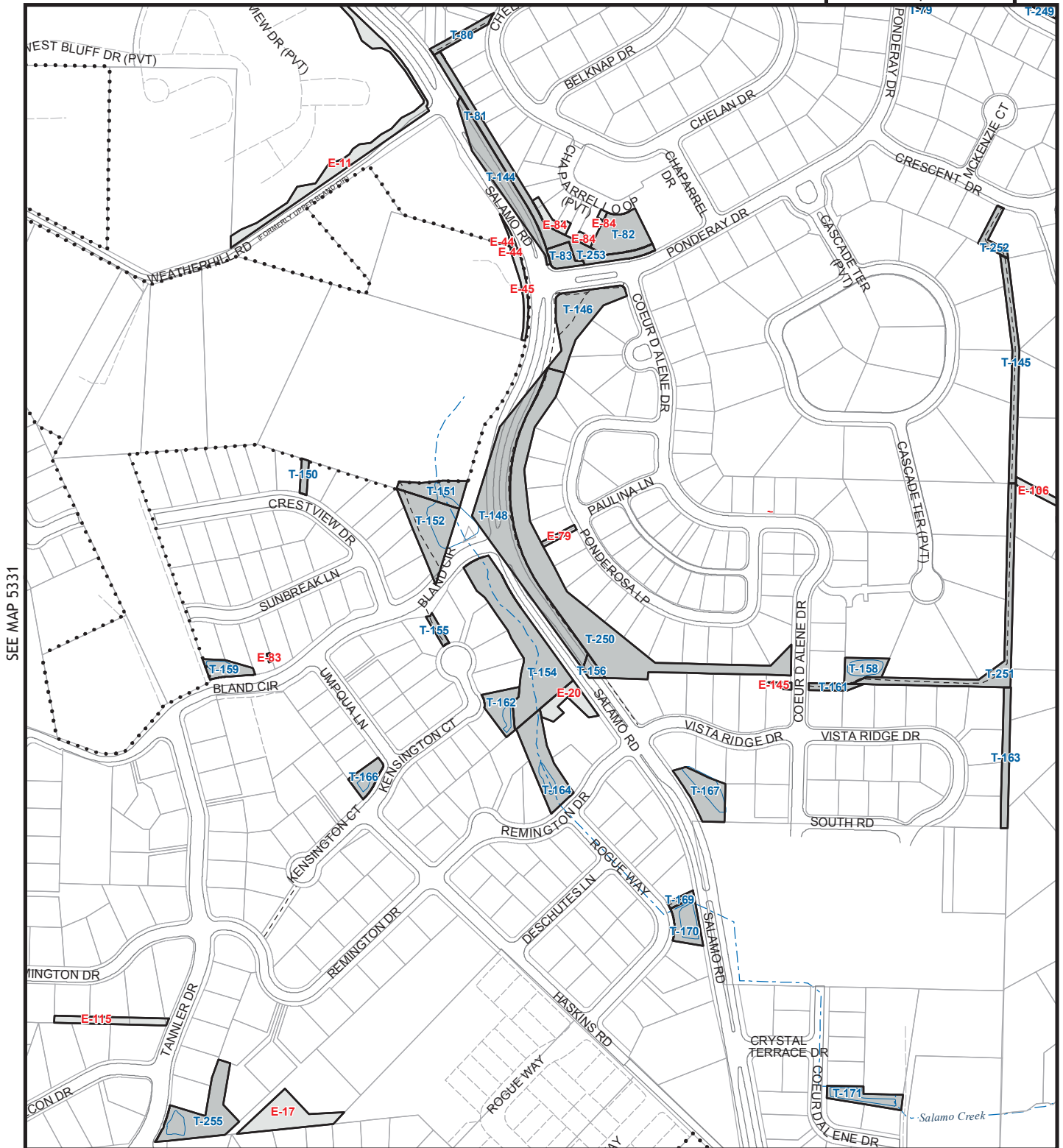
This product is for informational purposes and may not have been prepared for, or be suitable for legal, engineering, or surveying purposes. Users of this information should review or consult the primary data and information sources to ascertain the usability of the information.

Goal 5 Open Space Inventory Map



5332
 T.R. Section: 2s1e35a
 TVF&R Map: 6595B

SEE MAP 5232



SEE MAP 5331

SEE MAP 5333

2008 Publication
 CITY OF WEST LINN GEOGRAPHIC INFORMATION SYSTEMS (GIS)
 City GIS web maps: <http://www.ci.west-linn.or.us/information/gis>
 Taxlot Base Source: Clackamas County GIS

SEE MAP 5432

GOALS_2008 \ OPENSOURCE20080422_FINAL_ATLAS2008_RIGHTPAGES.MXD | AHA | 4-22-08

Map Legend E - # Goal 5 Open Space Inventory, Easements
 T - # Goal 5 Open Space Inventory, Taxlots

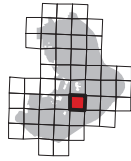
- Property Lines
- Edge of Pavement
- Private Roadways
- Paths and Trails
- Urban Growth Boundary, Metro
- West Linn City Limits
- Rivers & Ponds
- Streams



This product is for informational purposes and may not have been prepared for, or be suitable for, legal, engineering, or surveying purposes. Users of this information should review or consult the primary data and information sources to ascertain the usability of the information.

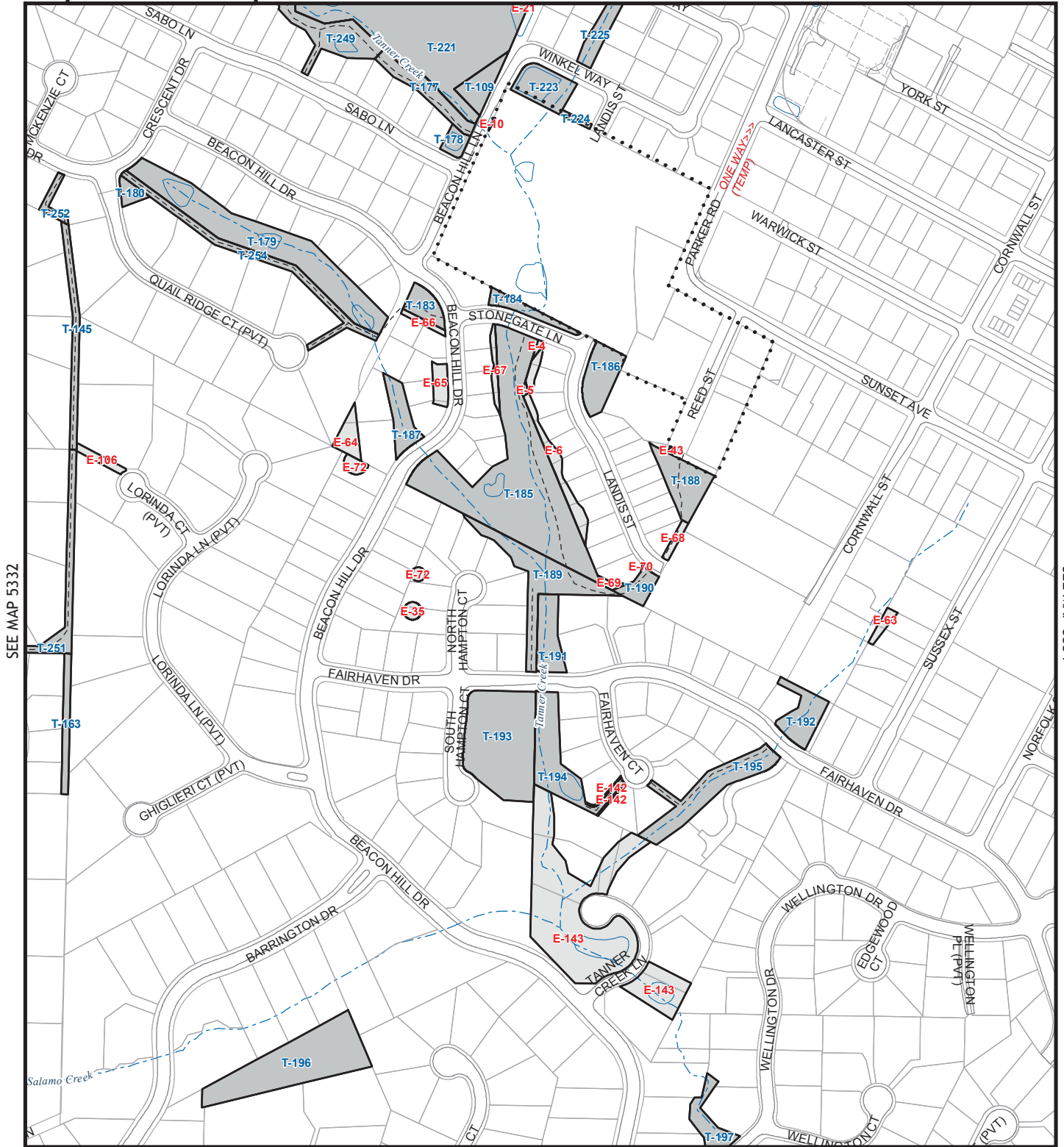
5333

T.R. Section: 2s1e36b
TVF&R Map: 6596A



Goal 5 Open Space Inventory Map

SEE MAP 5233



SEE MAP 5332

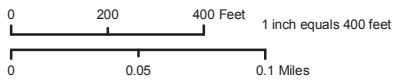
SEE MAP 5334

SEE MAP 5433

GOALS_2008 \ OPENSOURCE20080422_FINAL_ATLAS2008_LEFTPAGES.MXD | AHA | 4-22-08

2008 Publication

CITY OF WEST LINN GEOGRAPHIC INFORMATION SYSTEMS (GIS)
City GIS web maps: <http://www.ci.west-linn.or.us/information/gis>
Taxlot Base Source: Clackamas County GIS



This product is for informational purposes and may not have been prepared for, or be suitable for legal, engineering, or surveying purposes. Users of this information should review or consult the primary data and information sources to ascertain the usability of the information.

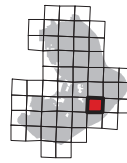
Map Legend

- E - # Goal 5 Open Space Inventory, Easements
- T - # Goal 5 Open Space Inventory, Taxlots
- Property Lines
- Edge of Pavement
- Private Roadways
- Paths and Trails
- Urban Growth Boundary, Metro
- West Linn City Limits
- Rivers & Ponds
- Streams



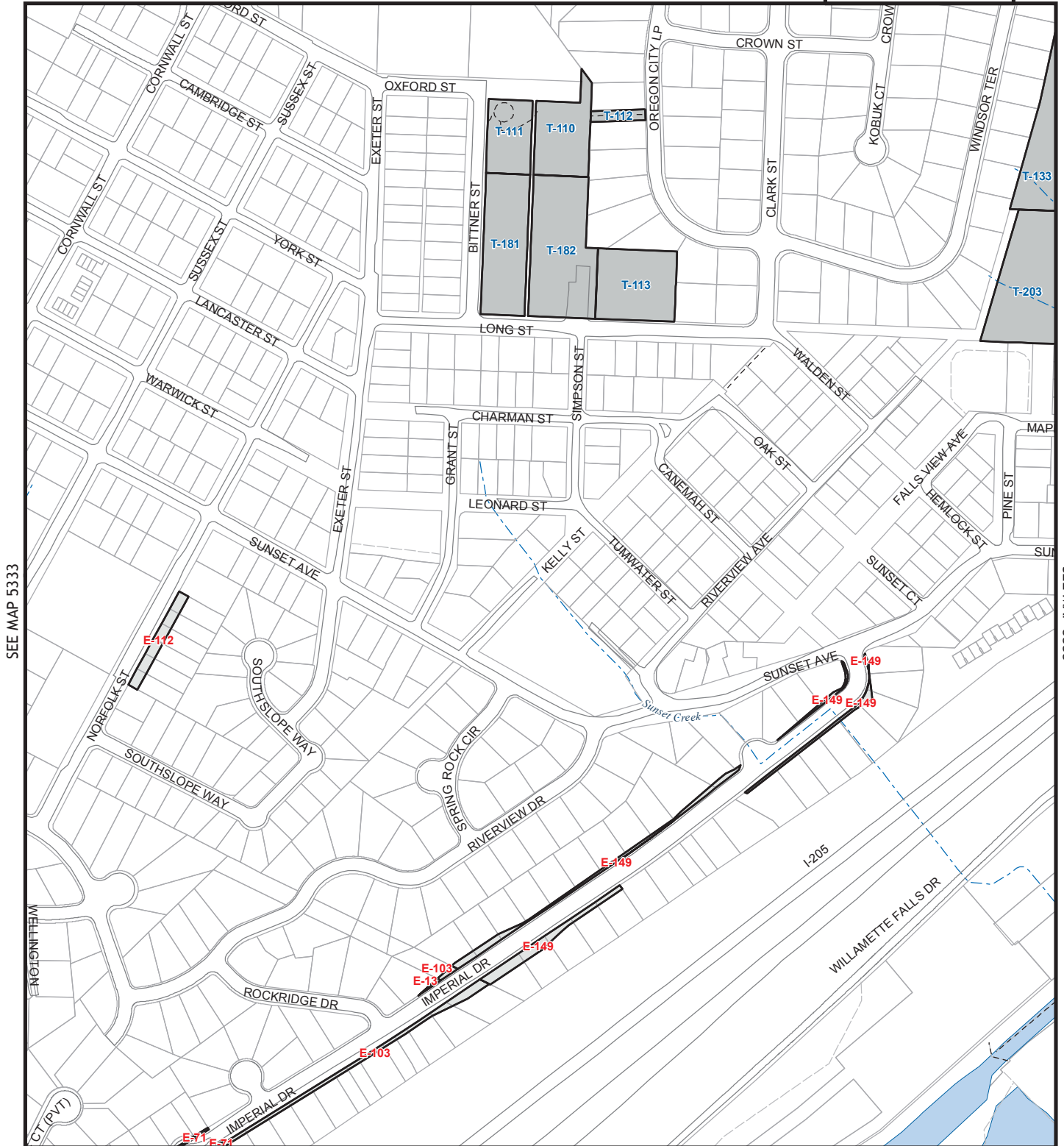
Goal 5 Open Space Inventory Map

SEE MAP 5234



5334

T.R. Section: 2s1e36a
TVF&R Map: 6596B

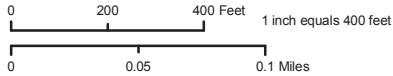


SEE MAP 5333

SEE MAP 5335

2008 Publication

CITY OF WEST LINN GEOGRAPHIC INFORMATION SYSTEMS (GIS)
City GIS web maps: <http://www.ci.west-linn.or.us/information/gis>
Taxlot Base Source: Clackamas County GIS



This product is for informational purposes and may not have been prepared for, or be suitable for legal, engineering, or surveying purposes. Users of this information should review or consult the primary data and information sources to ascertain the usability of the information.

SEE MAP 5434

GOALS_2008 \ OPENSOURCE20080422_FINAL_ATLAS2008_RIGHTPAGES.MXD | AHA | 4-22-08

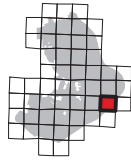
Map Legend

- E - # Goal 5 Open Space Inventory, Easements
- T - # Goal 5 Open Space Inventory, Taxlots
- Property Lines
- Edge of Pavement
- Private Roadways
- Paths and Trails
- Urban Growth Boundary, Metro
- West Linn City Limits
- Rivers & Ponds
- Streams



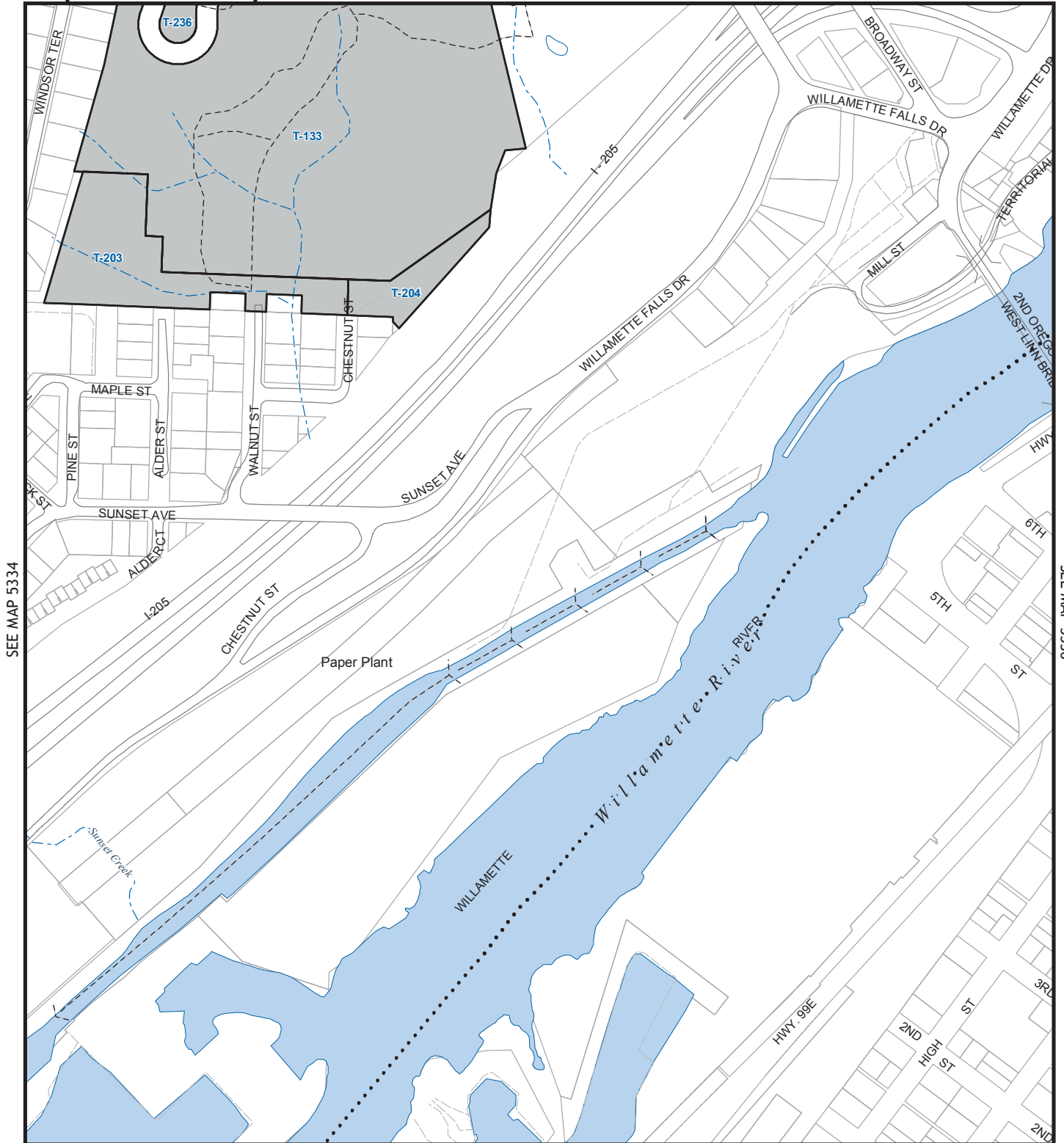
5335

T.R.Section: 2s2e31b
TVF&R Map: 6597A



Goal 5 Open Space Inventory Map

SEE MAP 5235

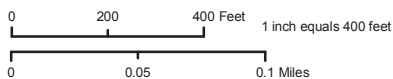


SEE MAP 5435

GOALS_2008 \ OPENSOURCE20080422_FINAL_ATLAS2008_LEFTPAGES.MXD \ AHA \ 4-22-08

2008 Publication

CITY OF WEST LINN GEOGRAPHIC INFORMATION SYSTEMS (GIS)
City GIS web maps: <http://www.ci.west-linn.or.us/information/gis>
Taxlot Base Source: Clackamas County GIS



This product is for informational purposes and may not have been prepared for, or be suitable for legal, engineering, or surveying purposes. Users of this information should review or consult the primary data and information sources to ascertain the usability of the information.

Map Legend

- E - # Goal 5 Open Space Inventory, Easements
- T - # Goal 5 Open Space Inventory, Taxlots
- Property Lines
- Edge of Pavement
- Private Roadways
- Paths and Trails
- Urban Growth Boundary, Metro
- West Linn City Limits
- Rivers & Ponds
- Streams

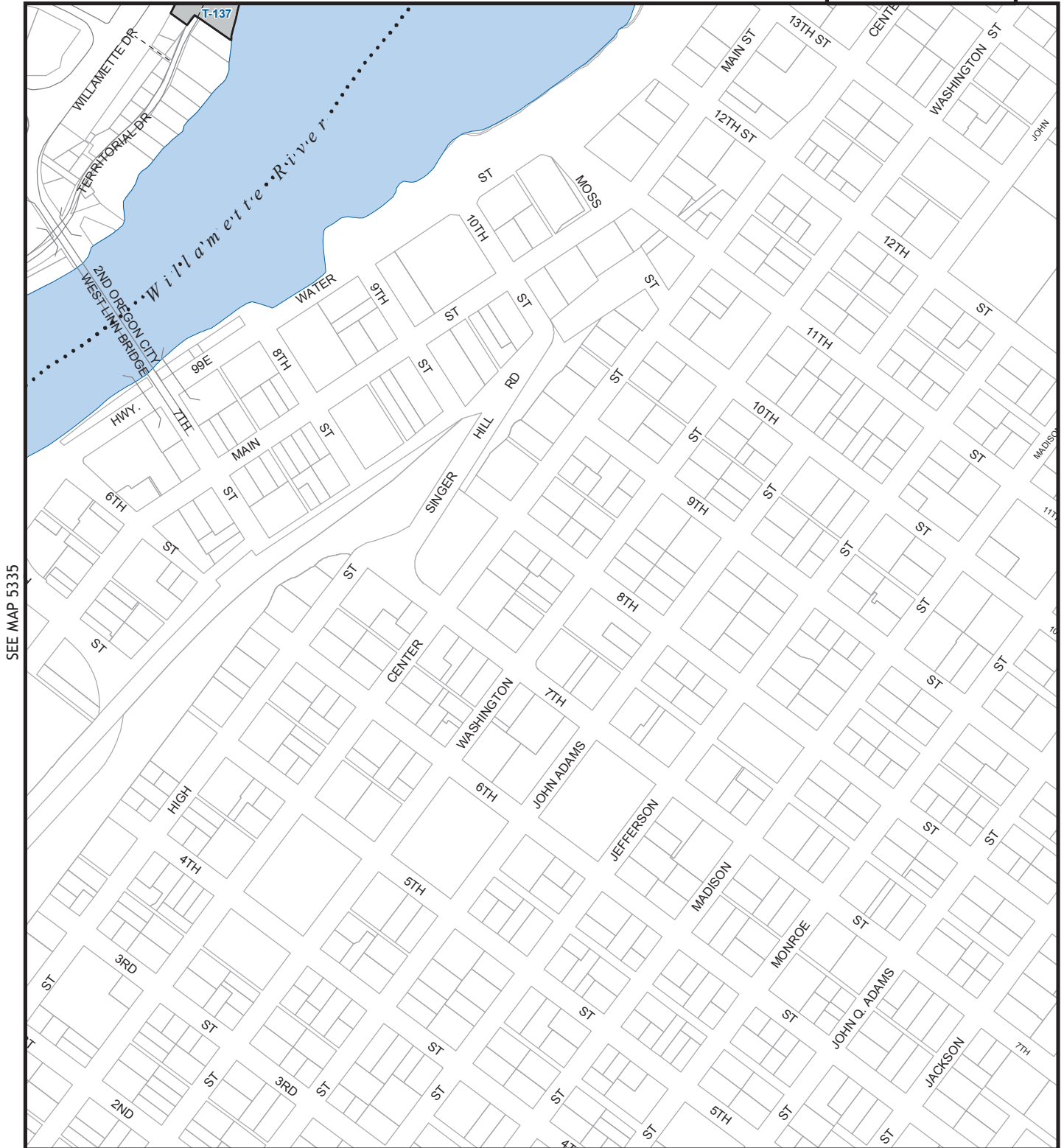


Goal 5 Open Space Inventory Map



5336
 T.R. Section: 2s2e31a
 TVF&R Map: 6597B

SEE MAP 5236

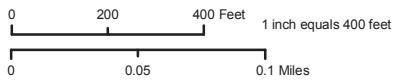


SEE MAP 5335

NOT COVERED

2008 Publication

CITY OF WEST LINN GEOGRAPHIC INFORMATION SYSTEMS (GIS)
 City GIS web maps: <http://www.ci.west-linn.or.us/information/gis>
 Taxlot Base Source: Clackamas County GIS



This product is for informational purposes and may not have been prepared for, or be suitable for legal, engineering, or surveying purposes. Users of this information should review or consult the primary data and information sources to ascertain the usability of the information.



NOT COVERED

GOALS_2008 \ OPENSOURCE20080422_FINAL_ATLAS2008_RIGHTPAGES.MXD | AHA | 4-22-08

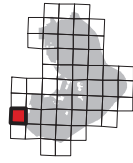
Map Legend

- E - # Goal 5 Open Space Inventory, Easements
- T - # Goal 5 Open Space Inventory, Taxlots
- Property Lines
- Edge of Pavement
- Private Roadways
- Paths and Trails
- Urban Growth Boundary, Metro
- West Linn City Limits
- Rivers & Ponds
- Streams



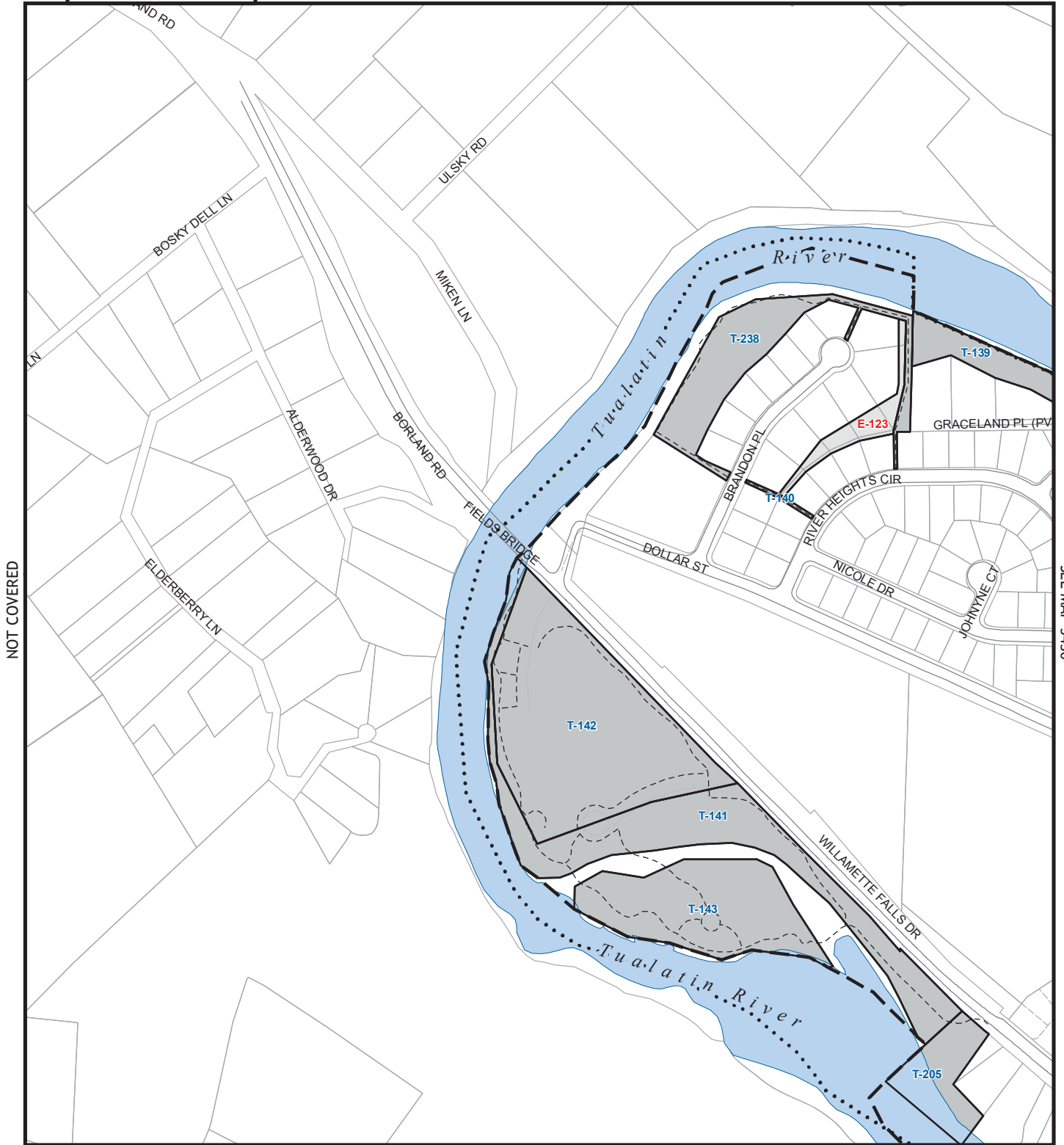
5429

T.R. Section: 2s1e34c
TVF&R Map: 6594C



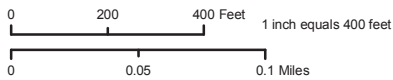
Goal 5 Open Space Inventory Map

SEE MAP 5329



2008 Publication

CITY OF WEST LINN GEOGRAPHIC INFORMATION SYSTEMS (GIS)
City GIS web maps: <http://www.ci.west-linn.or.us/information/gis>
Taxlot Base Source: Clackamas County GIS



This product is for informational purposes and may not have been prepared for, or be suitable for legal, engineering, or surveying purposes. Users of this information should review or consult the primary data and information sources to ascertain the usability of the information.

SEE MAP 5529

GOALS_2008 \ OPENSOURCE20080422_FINAL_ATLAS2008_LEFTPAGES.MXD \ AHA \ 4-22-08

Map Legend

- E - # Goal 5 Open Space Inventory, Easements
- T - # Goal 5 Open Space Inventory, Taxlots
- Property Lines
- Urban Growth Boundary, Metro
- Edge of Pavement
- West Linn City Limits
- Private Roadways
- Rivers & Ponds
- Paths and Trails
- Streams



Goal 5 Open Space Inventory Map



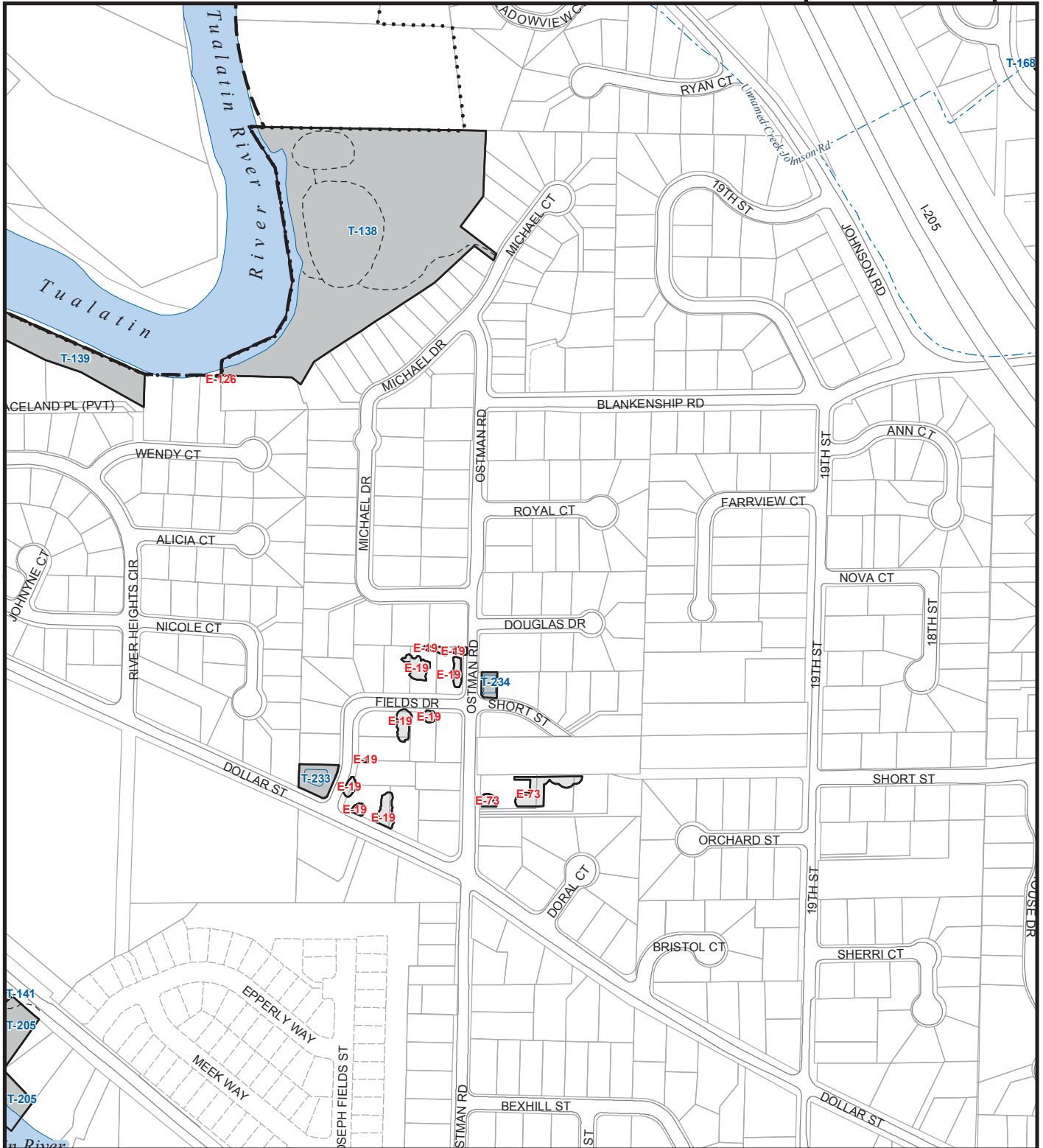
5430

T.R. Section: 2s1e34d
TVF&R Map: 6594D

SEE MAP 5330

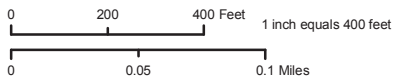
SEE MAP 5429

SEE MAP 5431



2008 Publication

CITY OF WEST LINN GEOGRAPHIC INFORMATION SYSTEMS (GIS)
City GIS web maps: <http://www.ci.west-linn.or.us/information/gis>
Taxlot Base Source: Clackamas County GIS



This product is for informational purposes and may not have been prepared for, or be suitable for legal, engineering, or surveying purposes. Users of this information should review or consult the primary data and information sources to ascertain the usability of the information.

SEE MAP 5530

GOALS_2008\OPENSOURCE20080422_FINAL_ATLAS2008_RIGHTPAGES.MXD | AHA | 4-22-08

Map Legend

- E - # Goal 5 Open Space Inventory, Easements
- T - # Goal 5 Open Space Inventory, Taxlots

- Property Lines
- Edge of Pavement
- Private Roadways
- Paths and Trails
- Urban Growth Boundary, Metro
- West Linn City Limits
- Rivers & Ponds
- Streams



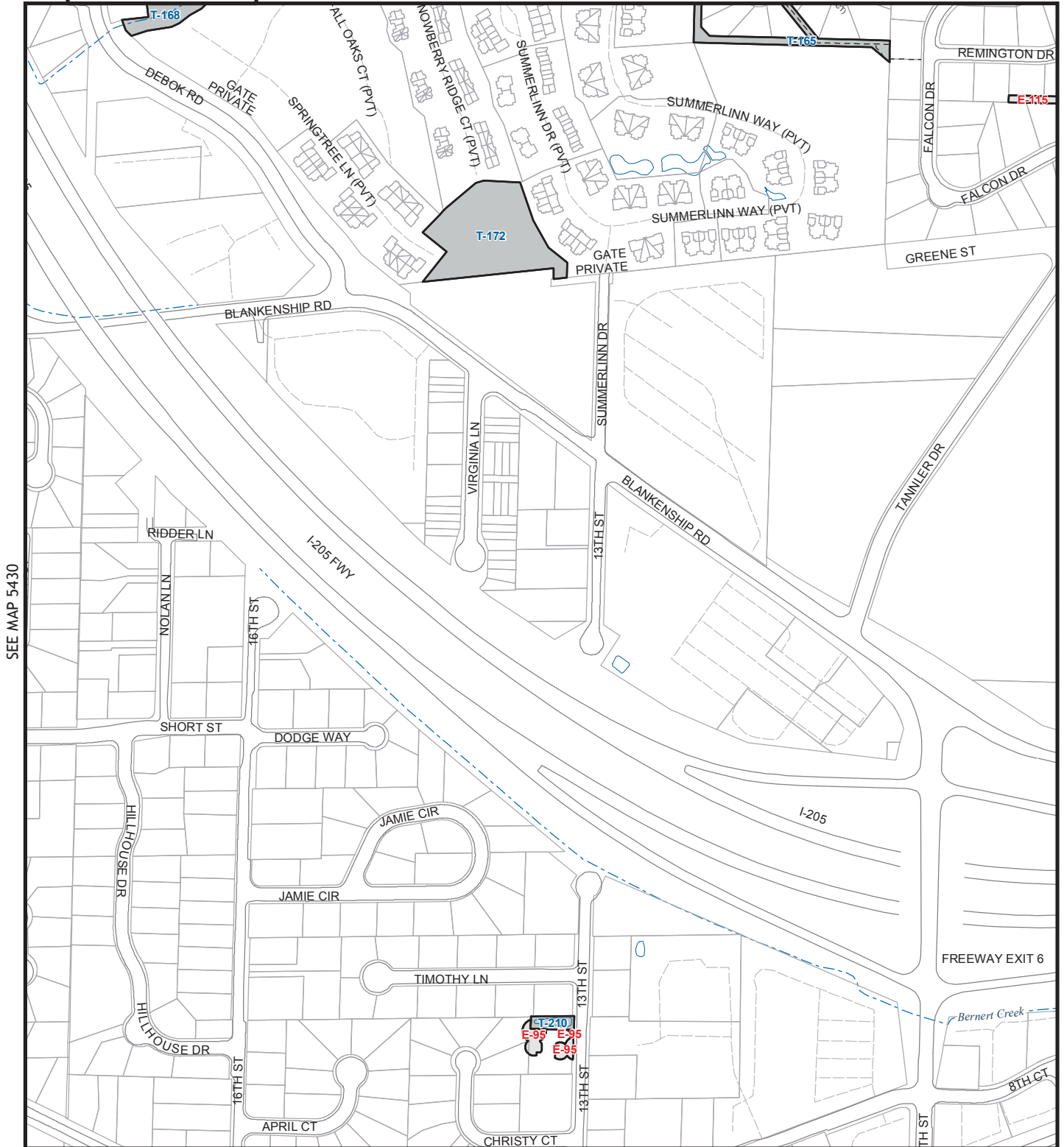
5431

T.R.Section: 2s1e35c
TVF&R Map: 6595C



Goal 5 Open Space Inventory Map

SEE MAP 5331



SEE MAP 5430

SEE MAP 5432

2008 Publication

CITY OF WEST LINN GEOGRAPHIC INFORMATION SYSTEMS (GIS)
City GIS web maps: <http://www.ci.west-linn.or.us/information/gis>
Taxlot Base Source: Clackamas County GIS



This product is for informational purposes and may not have been prepared for, or be suitable for legal, engineering, or surveying purposes. Users of this information should review or consult the primary data and information sources to ascertain the usability of the information.

SEE MAP 5531

GOALS_2008 \ OPENSACE20080422_FINAL_ATLAS2008_LEFTPAGES.MXD \ AHA \ 4-22-08

Map Legend

- E - # Goal 5 Open Space Inventory, Easements
- T - # Goal 5 Open Space Inventory, Taxlots
- Property Lines
- Edge of Pavement
- Private Roadways
- Paths and Trails
- Urban Growth Boundary, Metro
- West Linn City Limits
- Rivers & Ponds
- Streams



Goal 5 Open Space Inventory Map

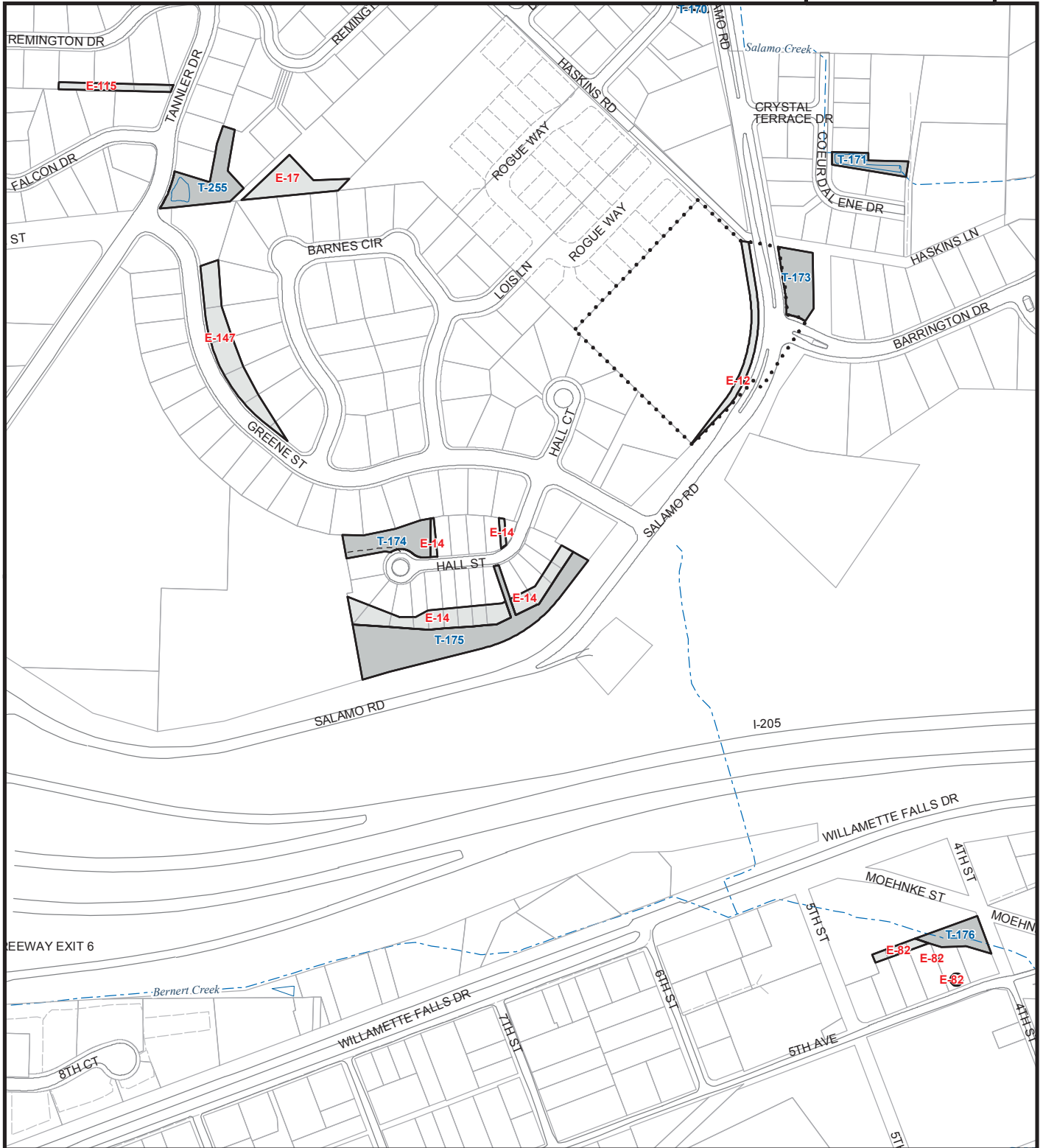


5432
 T.R. Section: 2s1e35d
 TVF&R Map: 6595D

SEE MAP 5332

SEE MAP 5431

SEE MAP 5433



2008 Publication

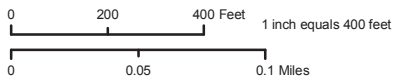
CITY OF WEST LINN GEOGRAPHIC INFORMATION SYSTEMS (GIS)
 City GIS web maps: <http://www.ci.west-linn.or.us/information/gis>
 Taxlot Base Source: Clackamas County GIS

SEE MAP 5532

GOALS_2008 \ OPENSOURCE20080422_FINAL_ATLAS2008_RIGHTPAGES.MXD \ AHA \ 4-22-08

Map Legend

- E - # Goal 5 Open Space Inventory, Easements
- T - # Goal 5 Open Space Inventory, Taxlots
- Property Lines
- Edge of Pavement
- Private Roadways
- Paths and Trails
- Urban Growth Boundary, Metro
- West Linn City Limits
- Rivers & Ponds
- Streams

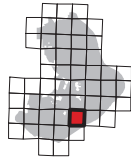


This product is for informational purposes and may not have been prepared for, or be suitable for legal, engineering, or surveying purposes. Users of this information should review or consult the primary data and information sources to ascertain the usability of the information.



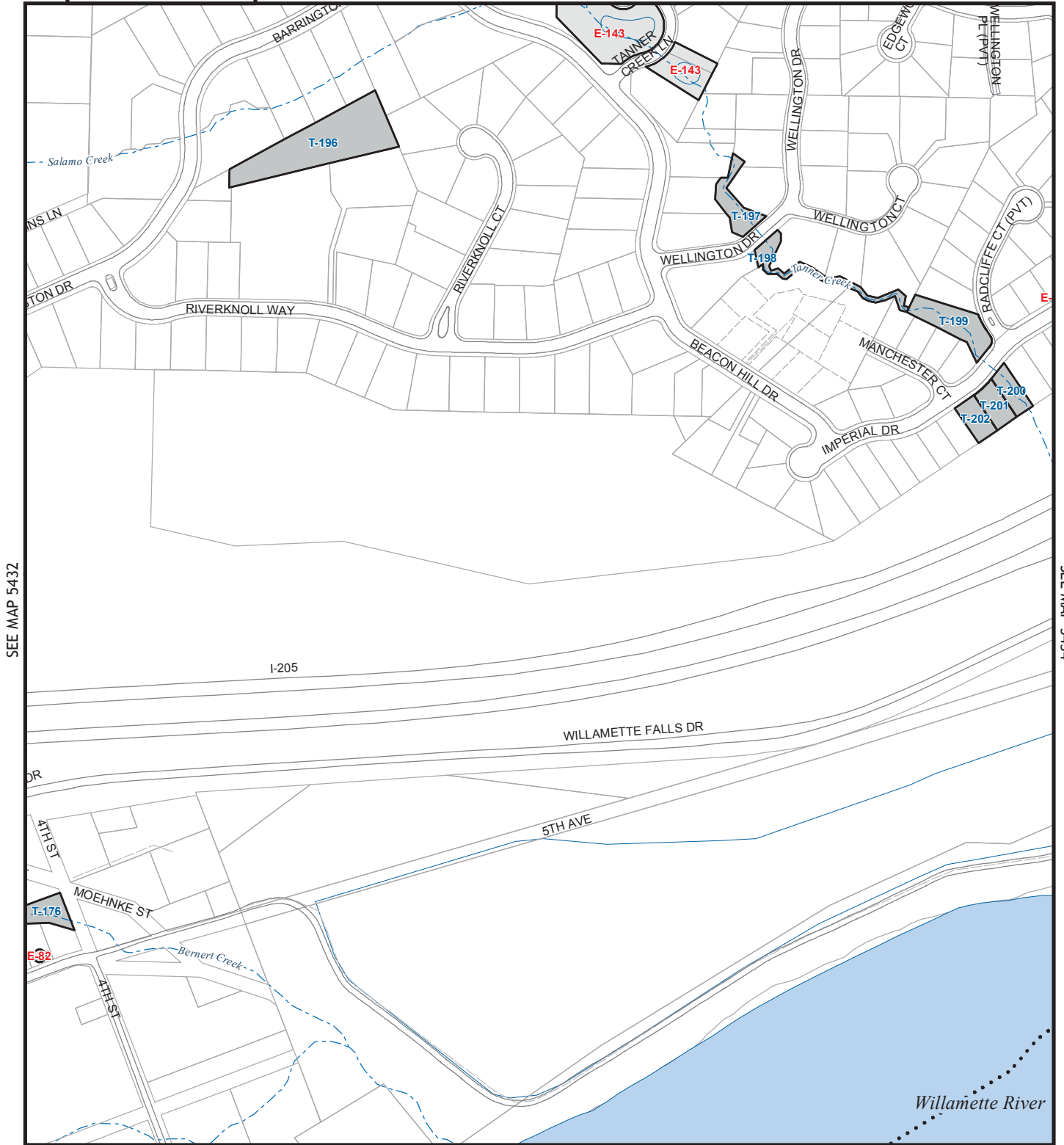
5433

T.R.Section: 2s1e36c
TVF&R Map: 6596C



Goal 5 Open Space Inventory Map

SEE MAP 5333



SEE MAP 5432

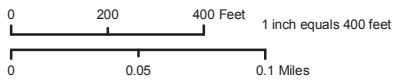
SEE MAP 5434

SEE MAP 5533

GOALS_2008 \ OPENSOURCE20080422_FINAL_ATLAS2008_LEFTPAGES.MXD \ AHA \ 4-22-08

2008 Publication

CITY OF WEST LINN GEOGRAPHIC INFORMATION SYSTEMS (GIS)
City GIS web maps: <http://www.ci.west-linn.or.us/information/gis>
Taxlot Base Source: Clackamas County GIS



This product is for informational purposes and may not have been prepared for, or be suitable for legal, engineering, or surveying purposes. Users of this information should review or consult the primary data and information sources to ascertain the usability of the information.

Map Legend

- E - # Goal 5 Open Space Inventory, Easements
- T - # Goal 5 Open Space Inventory, Taxlots
- Property Lines
- Edge of Pavement
- Private Roadways
- Paths and Trails
- Urban Growth Boundary, Metro
- West Linn City Limits
- Rivers & Ponds
- Streams



Goal 5 Open Space Inventory Map

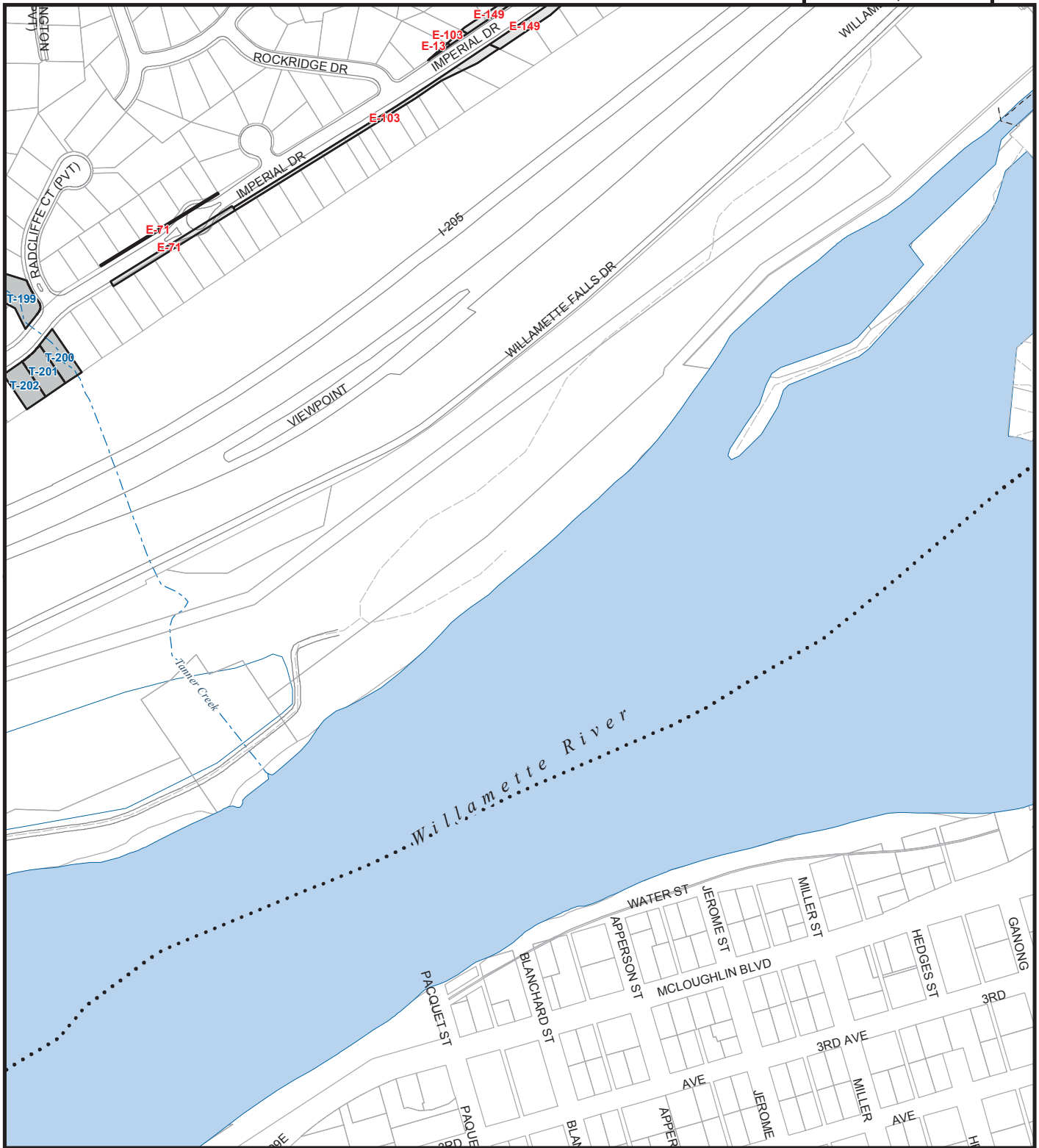


5434
 T.R. Section: 2s1e36d
 TVF&R Map: 6596D

SEE MAP 5334

SEE MAP 5433

SEE MAP 5435



2008 Publication

CITY OF WEST LINN GEOGRAPHIC INFORMATION SYSTEMS (GIS)
 City GIS web maps: <http://www.ci.west-linn.or.us/information/gis>
 Taxlot Base Source: Clackamas County GIS



This product is for informational purposes and may not have been prepared for, or be suitable for legal, engineering, or surveying purposes. Users of this information should review or consult the primary data and information sources to ascertain the usability of the information.

NOT COVERED

GOALS_2008 \ OPENSOURCE20080422_FINAL_ATLAS2008_RIGHTPAGES.MXD \ AHA \ 4-22-08

Map Legend

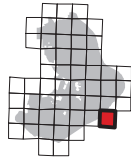
- E - # Goal 5 Open Space Inventory, Easements
- T - # Goal 5 Open Space Inventory, Taxlots

- Property Lines
- Edge of Pavement
- Private Roadways
- Paths and Trails
- Urban Growth Boundary, Metro
- West Linn City Limits
- Rivers & Ponds
- Streams



5435

T.R. Section: 2s2e31c
TVF&R Map: 6597C

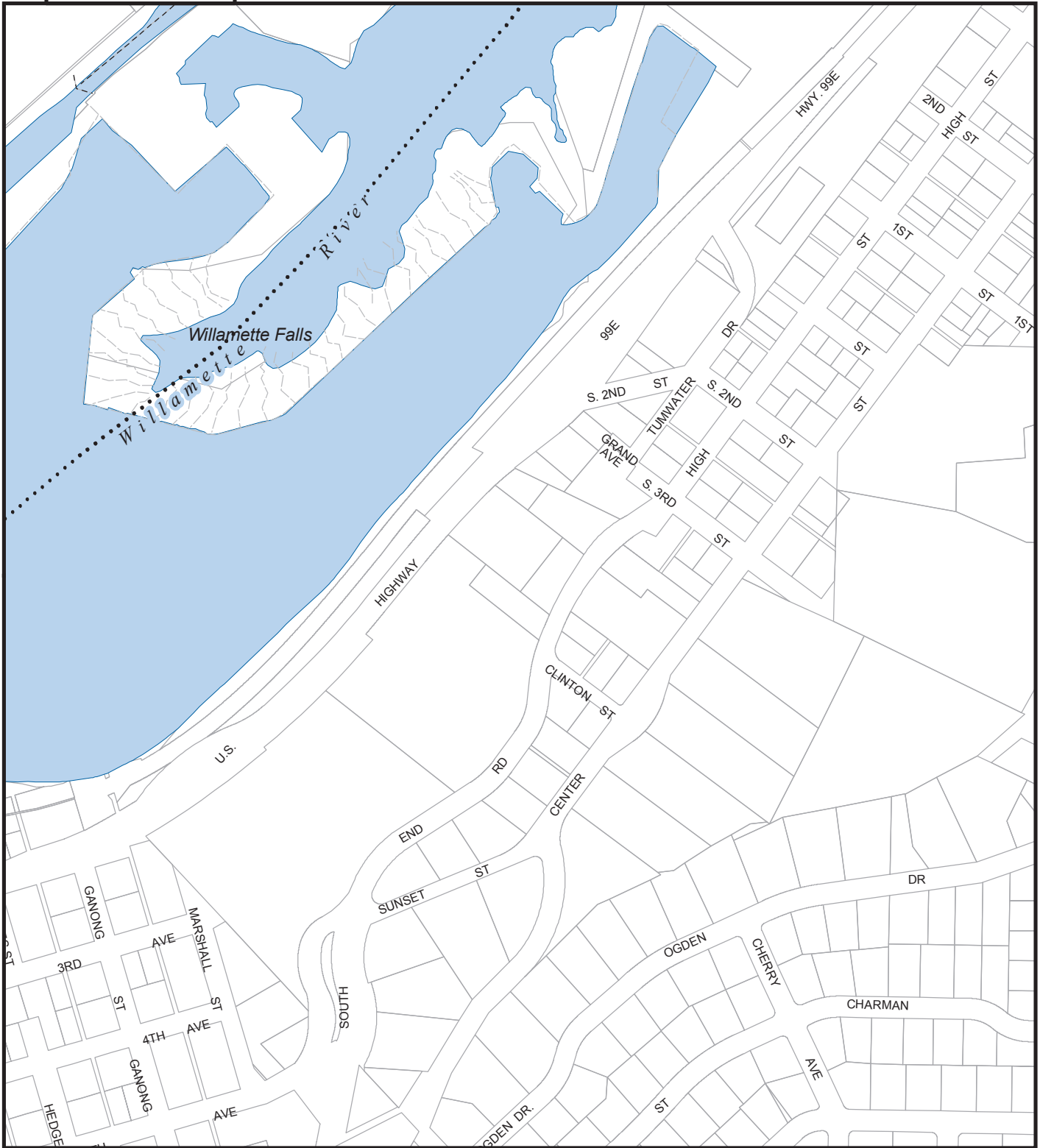


Goal 5 Open Space Inventory Map

SEE MAP 5335

SEE MAP 5434

NOT COVERED



2008 Publication

CITY OF WEST LINN GEOGRAPHIC INFORMATION SYSTEMS (GIS)
City GIS web maps: <http://www.ci.west-linn.or.us/information/gis>
Taxlot Base Source: Clackamas County GIS



This product is for informational purposes and may not have been prepared for, or be suitable for legal, engineering, or surveying purposes. Users of this information should review or consult the primary data and information sources to ascertain the usability of the information.

NOT COVERED

GOALS_2008 \ OPENSOURCE20080422_FINAL_ATLAS2008_LEFTPAGES.MXD \ AHA \ 4-22-08

Map Legend

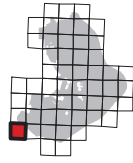
- E - # [Symbol] Goal 5 Open Space Inventory, Easements
- T - # [Symbol] Goal 5 Open Space Inventory, Taxlots
- [Symbol] Property Lines
- [Symbol] Edge of Pavement
- [Symbol] Private Roadways
- [Symbol] Paths and Trails
- [Symbol] Urban Growth Boundary, Metro
- [Symbol] West Linn City Limits
- [Symbol] Rivers & Ponds
- [Symbol] Streams



This page intentionally left blank

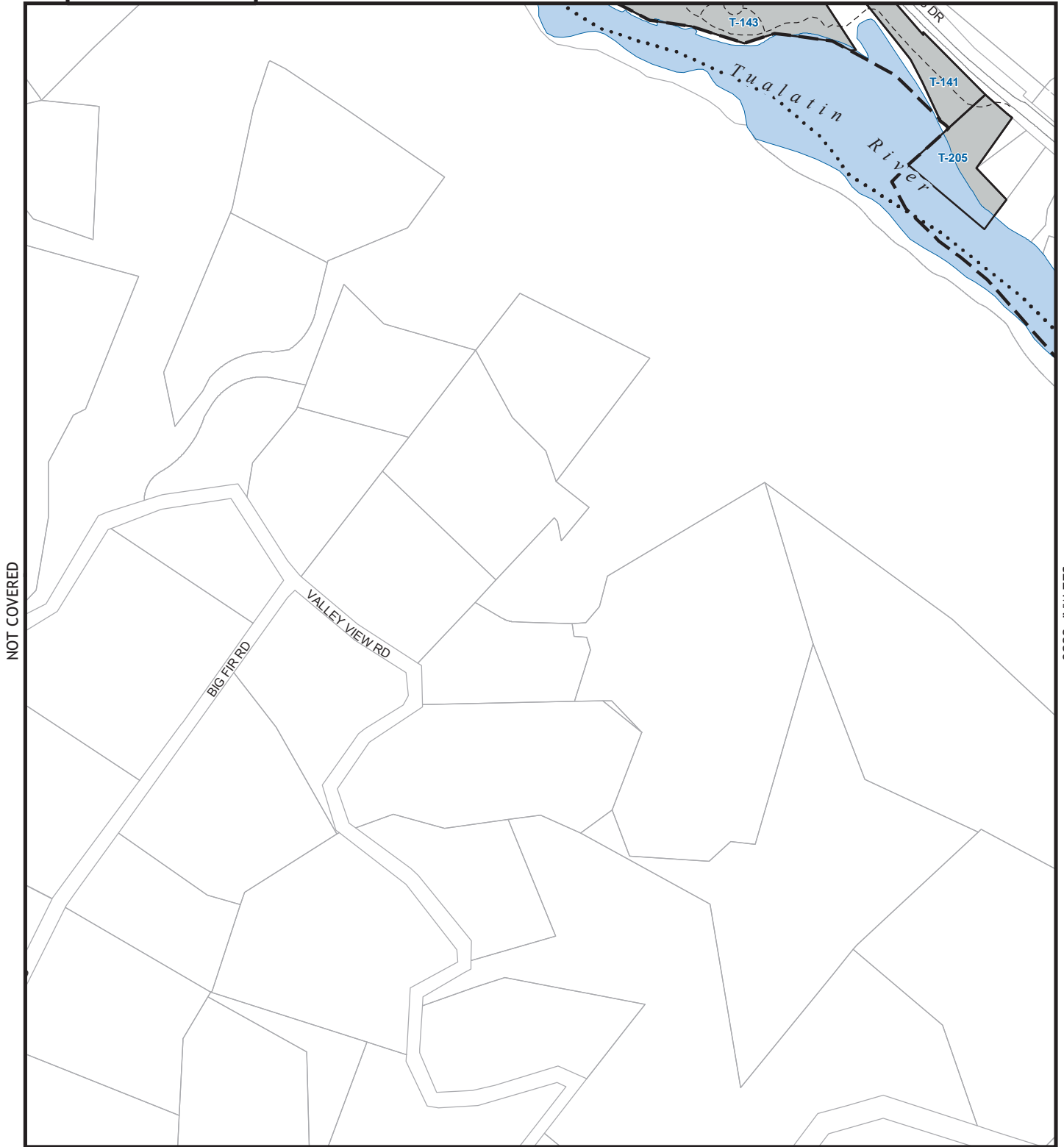
5529

T.R. Section: 3s1e03b
TVF&R Map: 6694A



Goal 5 Open Space Inventory Map

SEE MAP 5429



NOT COVERED

SEE MAP 5530

2008 Publication

CITY OF WEST LINN GEOGRAPHIC INFORMATION SYSTEMS (GIS)
City GIS web maps: <http://www.ci.west-linn.or.us/information/gis>
Taxlot Base Source: Clackamas County GIS



This product is for informational purposes and may not have been prepared for, or be suitable for, legal, engineering, or surveying purposes. Users of this information should review or consult the primary data and information sources to ascertain the usability of the information.

NOT COVERED

GOAL5_2008 \ OPENSOURCE20080422_FINAL_ATLAS2008_LEFTPAGES.MXD \ AHA \ 4-22-08

Map Legend

- E - # Goal 5 Open Space Inventory, Easements
- T - # Goal 5 Open Space Inventory, Taxlots
- Property Lines
- Edge of Pavement
- Private Roadways
- Paths and Trails
- Urban Growth Boundary, Metro
- West Linn City Limits
- Rivers & Ponds
- Streams

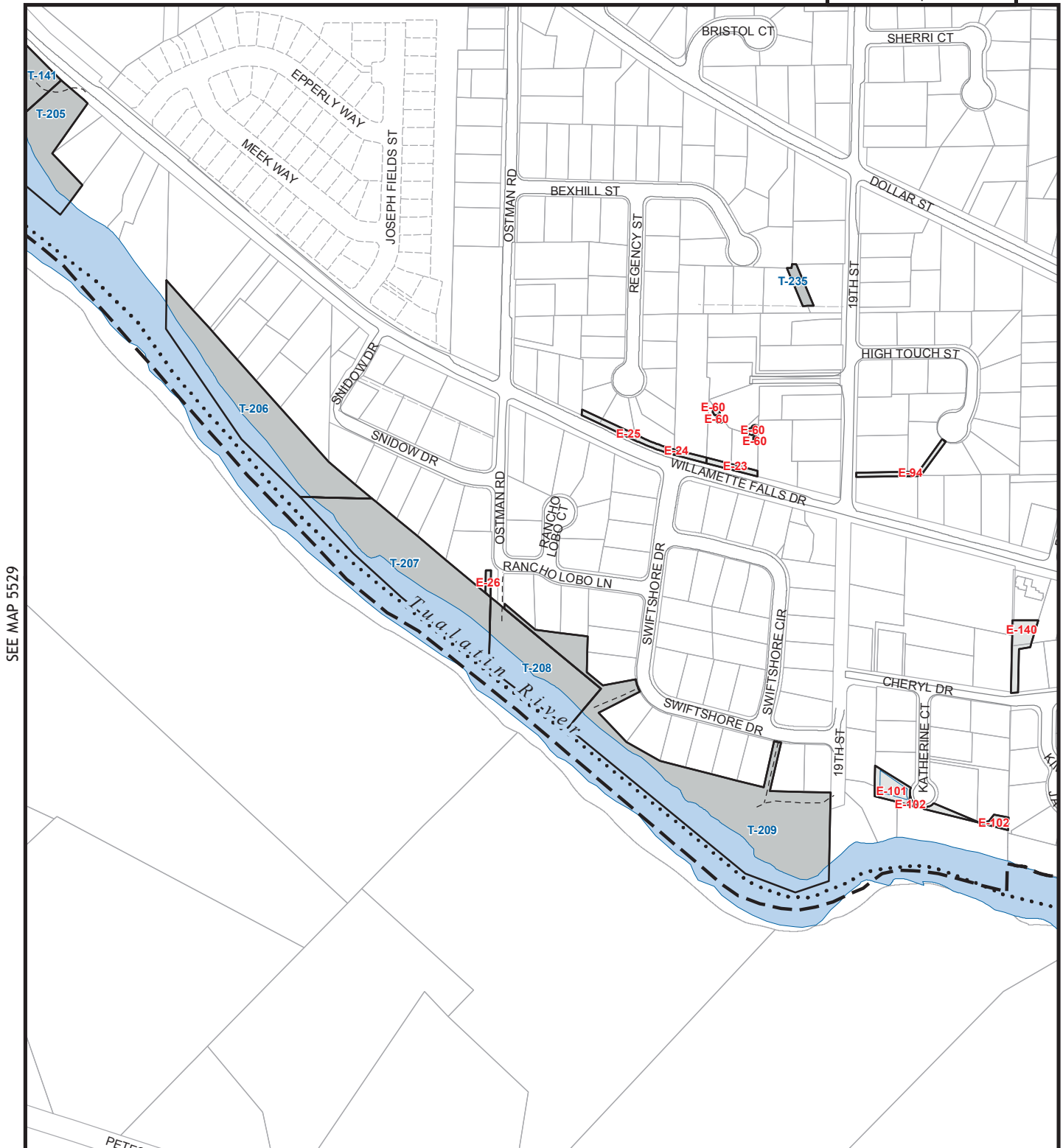


Goal 5 Open Space Inventory Map

SEE MAP 5430



5530
 T.R. Section: 3s1e03a
 TVF&R Map: 6694B

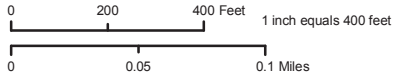


SEE MAP 5529

SEE MAP 5531

2008 Publication

CITY OF WEST LINN GEOGRAPHIC INFORMATION SYSTEMS (GIS)
 City GIS web maps: <http://www.ci.west-linn.or.us/information/gis>
 Taxlot Base Source: Clackamas County GIS



This product is for informational purposes and may not have been prepared for, or be suitable for, legal, engineering, or surveying purposes. Users of this information should review or consult the primary data and information sources to ascertain the usability of the information.

NOT COVERED

GOALS_2008 \ OPENSOURCE20080422_FINAL_ATLAS2008_RIGHTPAGES.MXD \ AHA \ 4-22-08

Map Legend

- Goal 5 Open Space Inventory, Easements
- Goal 5 Open Space Inventory, Taxlots
- Property Lines
- Edge of Pavement
- Private Roadways
- Paths and Trails
- Urban Growth Boundary, Metro
- West Linn City Limits
- Rivers & Ponds
- Streams



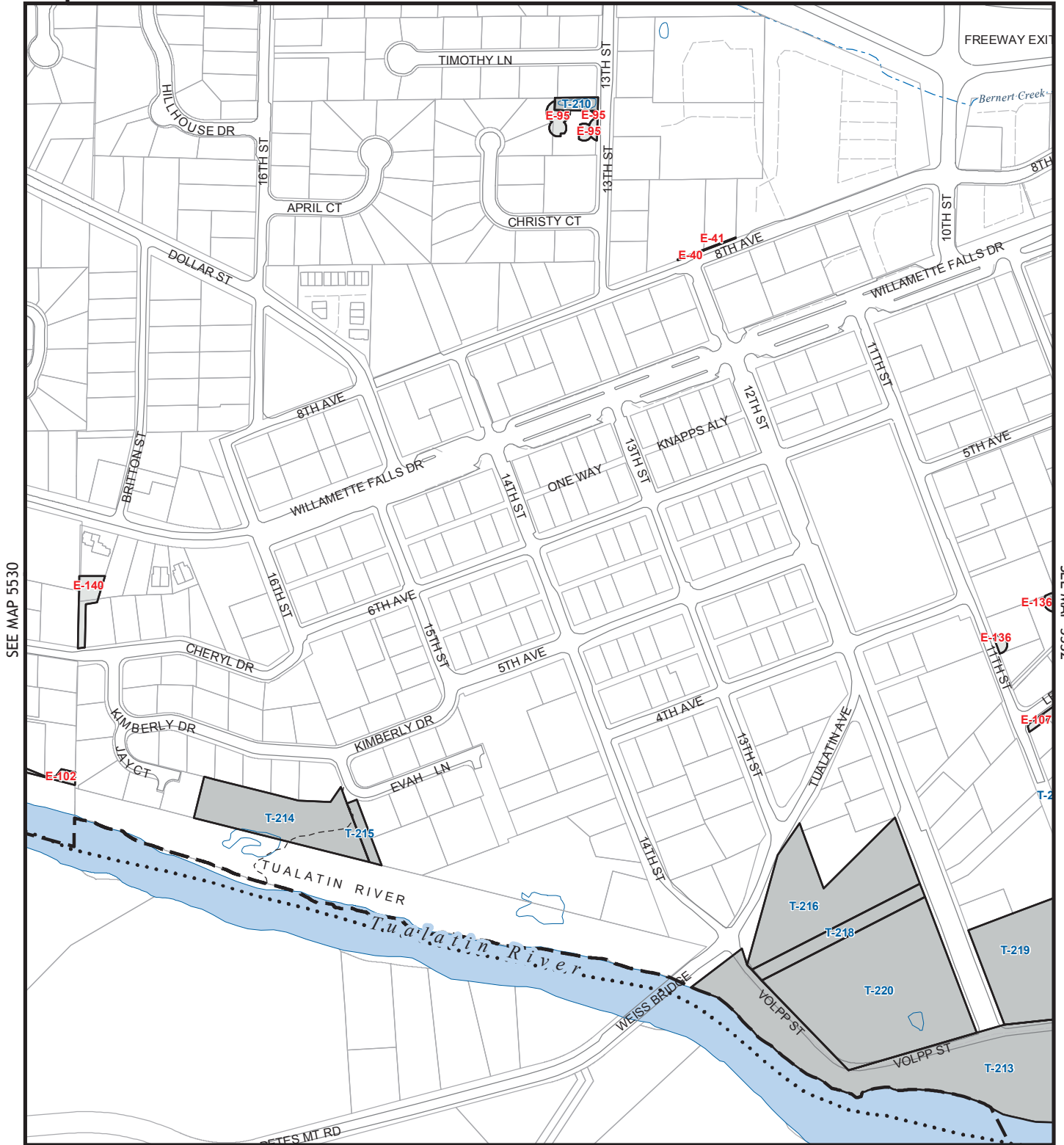
5531

T.R. Section: 3s1e02b
TVF&R Map: 6695A



Goal 5 Open Space Inventory Map

SEE MAP 5431

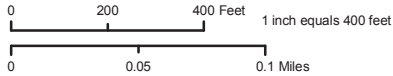


SEE MAP 5530

SEE MAP 5532

2008 Publication

CITY OF WEST LINN GEOGRAPHIC INFORMATION SYSTEMS (GIS)
City GIS web maps: <http://www.ci.west-linn.or.us/information/gis>
Taxlot Base Source: Clackamas County GIS



This product is for informational purposes and may not have been prepared for, or be suitable for, legal, engineering, or surveying purposes. Users of this information should review or consult the primary data and information sources to ascertain the usability of the information.

SEE MAP 5631

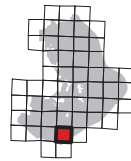
GOALS_2008 \ OPENSOURCE20080422_FINAL_ATLAS2008_LEFTPAGES.MXD \ AHA \ 4-22-08

Map Legend

- E - # Goal 5 Open Space Inventory, Easements
- T - # Goal 5 Open Space Inventory, Taxlots
- Property Lines
- Edge of Pavement
- Private Roadways
- Paths and Trails
- Urban Growth Boundary, Metro
- West Linn City Limits
- Rivers & Ponds
- Streams

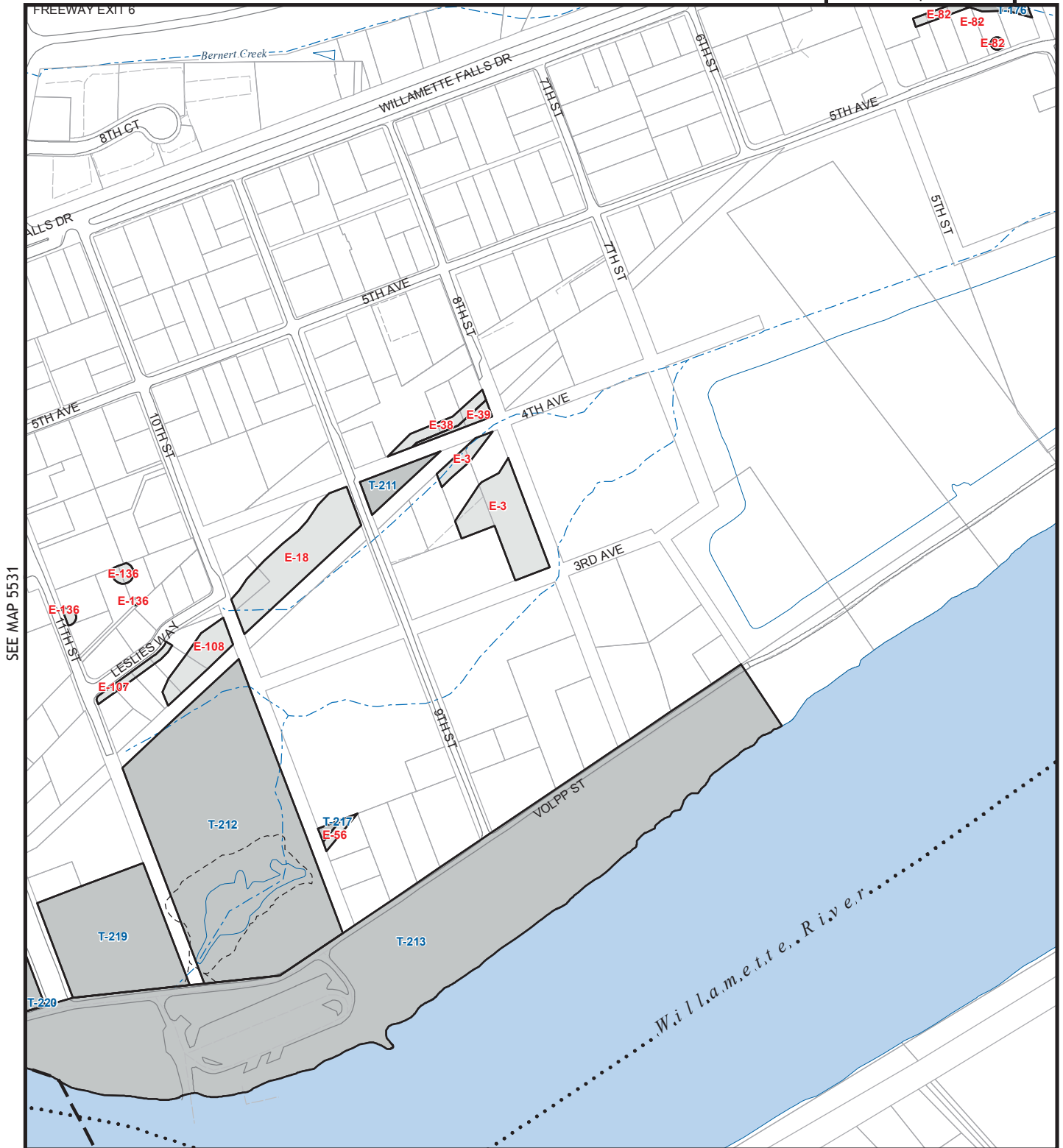


Goal 5 Open Space Inventory Map



5532
 T.R. Section: 3s1e02a
 TVF&R Map: 6695B

SEE MAP 5432



SEE MAP 5531

SEE MAP 5533

2008 Publication

CITY OF WEST LINN GEOGRAPHIC INFORMATION SYSTEMS (GIS)
 City GIS web maps: <http://www.ci.west-linn.or.us/information/gis>
 Taxlot Base Source: Clackamas County GIS



This product is for informational purposes and may not have been prepared for, or be suitable for legal, engineering, or surveying purposes. Users of this information should review or consult the primary data and information sources to ascertain the usability of the information.

SEE MAP 5632

GOALS_2008 \ OPENSOURCE20080422_FINAL_ATLAS2008_RIGHTPAGES.MXD \ AHA \ 4-22-08

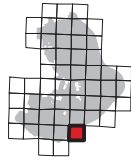
Map Legend

- E - # Goal 5 Open Space Inventory, Easements
- T - # Goal 5 Open Space Inventory, Taxlots
- Property Lines
- Edge of Pavement
- Private Roadways
- Paths and Trails
- Urban Growth Boundary, Metro
- West Linn City Limits
- Rivers & Ponds
- Streams



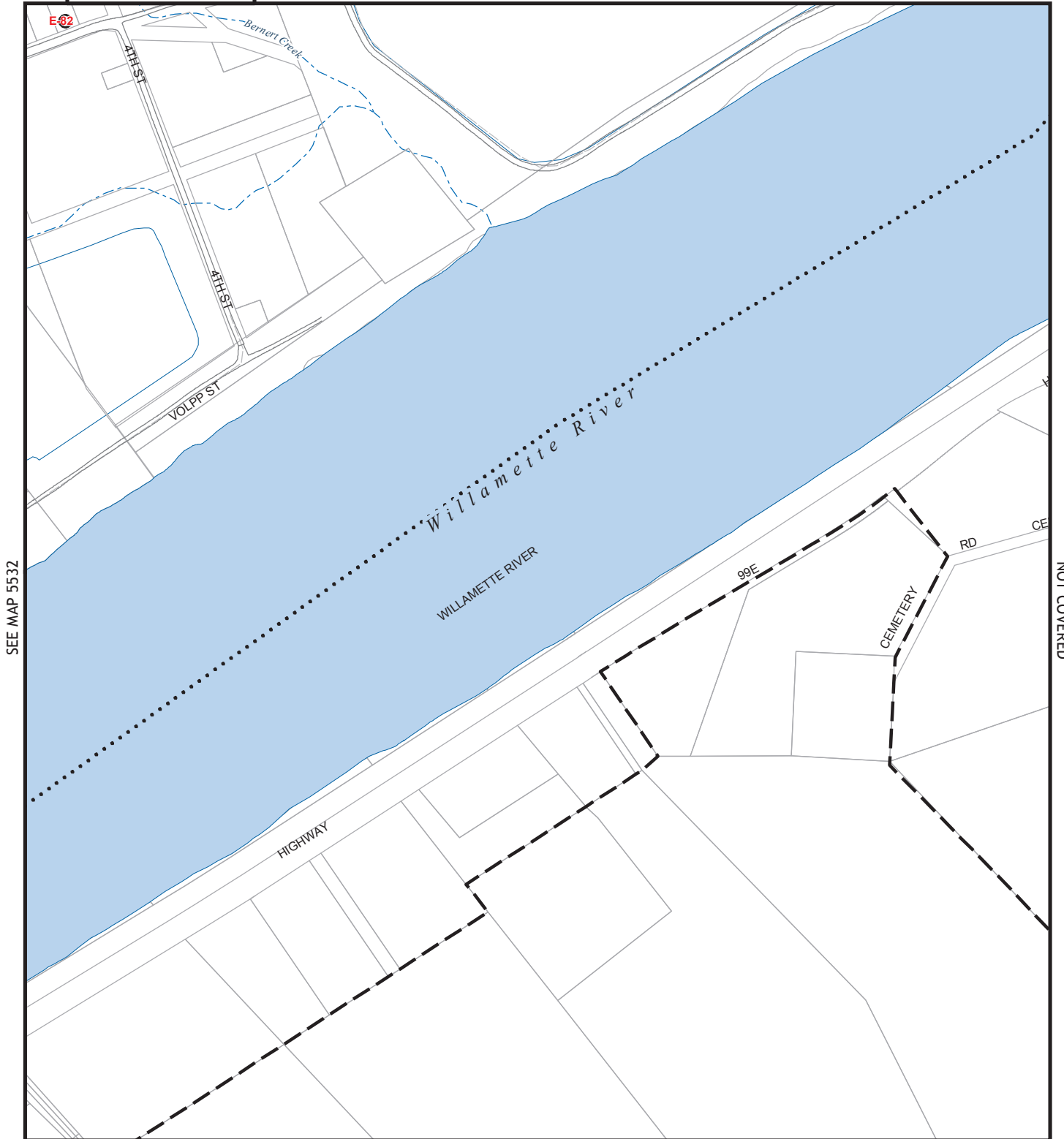
5533

T.R. Section: 3s1e01b
TVF&R Map: 6696A



Goal 5 Open Space Inventory Map

SEE MAP 5433



SEE MAP 5532

NOT COVERED

2008 Publication

CITY OF WEST LINN GEOGRAPHIC INFORMATION SYSTEMS (GIS)
City GIS web maps: <http://www.ci.west-linn.or.us/information/gis>
Taxlot Base Source: Clackamas County GIS



This product is for informational purposes and may not have been prepared for, or be suitable for legal, engineering, or surveying purposes. Users of this information should review or consult the primary data and information sources to ascertain the usability of the information.

NOT COVERED

GOAL5_2008 \ OPENSOURCE20080422_FINAL_ATLAS2008_LEFTPAGES.MXD \ AHA \ 4-22-08

Map Legend

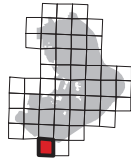
- E - # Goal 5 Open Space Inventory, Easements
- T - # Goal 5 Open Space Inventory, Taxlots
- Property Lines
- Edge of Pavement
- Private Roadways
- Paths and Trails
- Urban Growth Boundary, Metro
- West Linn City Limits
- Rivers & Ponds
- Streams



This page intentionally left blank

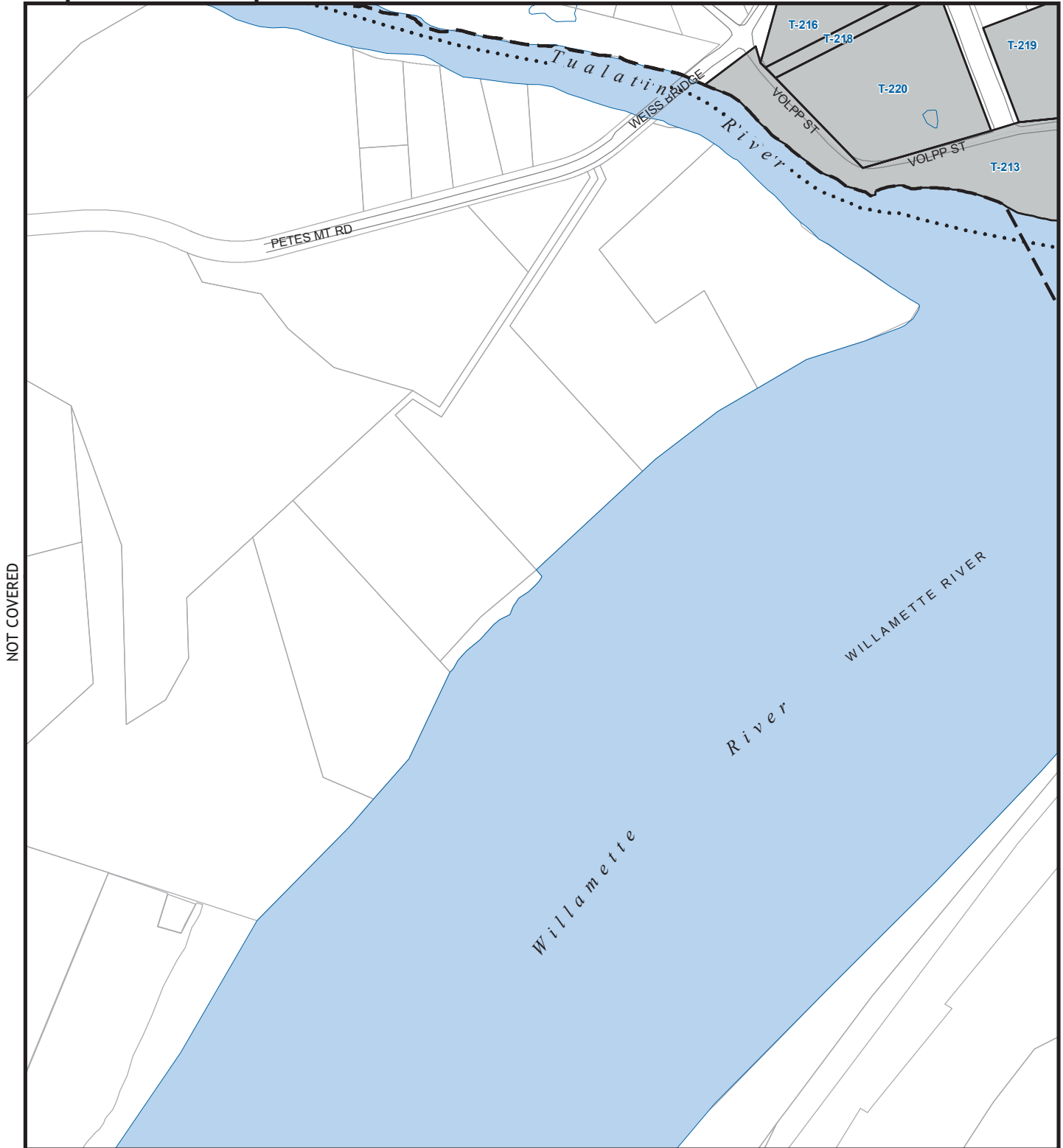
5631

T.R. Section: 3s1e02c
TVF&R Map: 6695C



Goal 5 Open Space Inventory Map

SEE MAP 5531

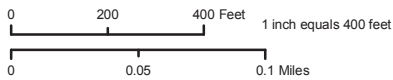


NOT COVERED

SEE MAP 5632

2008 Publication

CITY OF WEST LINN GEOGRAPHIC INFORMATION SYSTEMS (GIS)
City GIS web maps: <http://www.ci.west-linn.or.us/information/gis>
Taxlot Base Source: Clackamas County GIS



This product is for informational purposes and may not have been prepared for, or be suitable for legal, engineering, or surveying purposes. Users of this information should review or consult the primary data and information sources to ascertain the usability of the information.

NOT COVERED

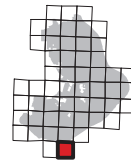
GOAL5_2008 \ OPENSOURCE20080422_FINAL_ATLAS2008_LEFTPAGES.MXD \ AHA \ 4-22-08

Map Legend

- E - # Goal 5 Open Space Inventory, Easements
- T - # Goal 5 Open Space Inventory, Taxlots
- Property Lines
- Edge of Pavement
- Private Roadways
- Paths and Trails
- Urban Growth Boundary, Metro
- West Linn City Limits
- Rivers & Ponds
- Streams

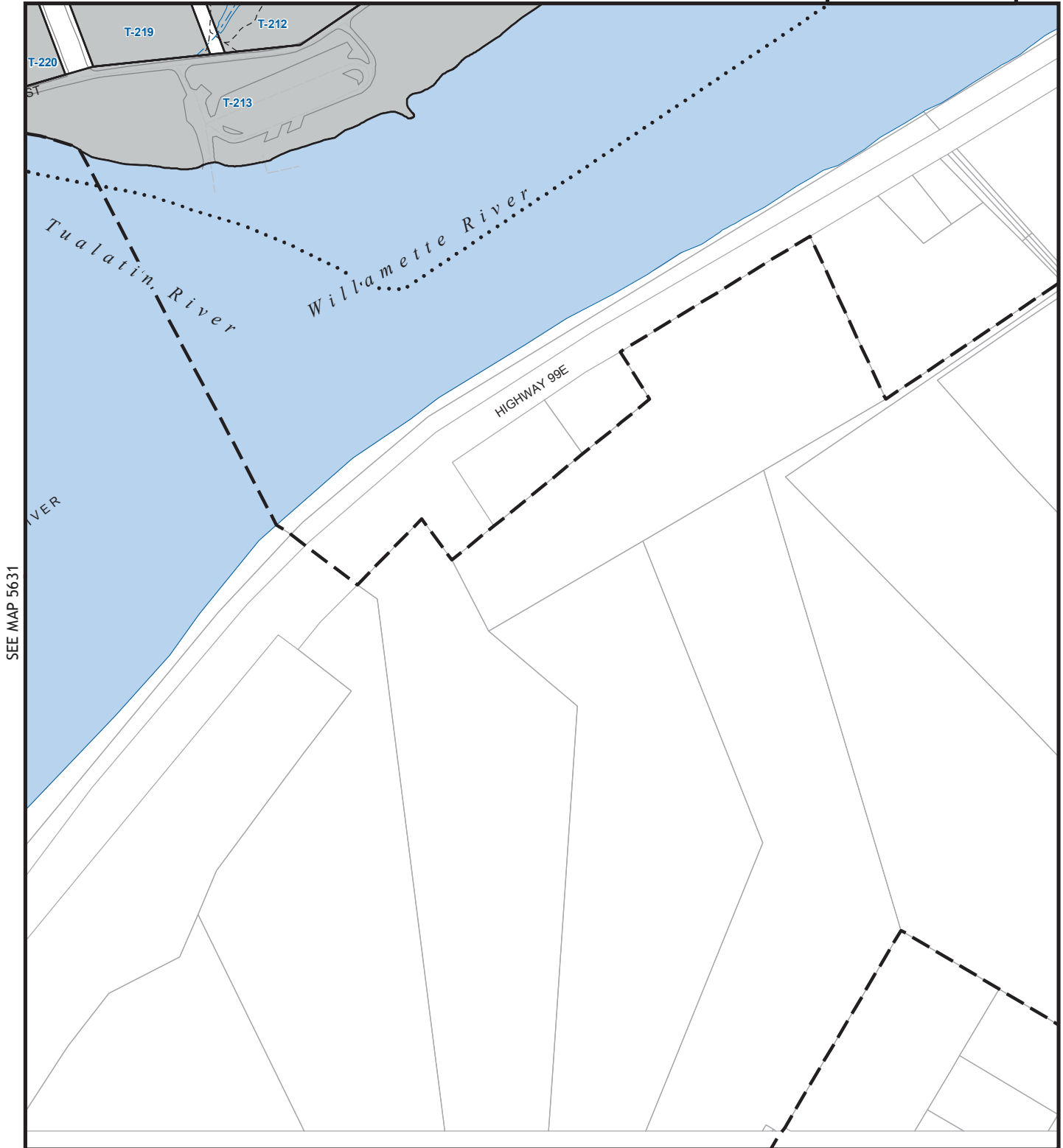


Goal 5 Open Space Inventory Map



5632
 T.R. Section: 3s1e02d
 TVF&R Map: 6695D

SEE MAP 5532



SEE MAP 5631

NOT COVERED

2008 Publication

CITY OF WEST LINN GEOGRAPHIC INFORMATION SYSTEMS (GIS)
 City GIS web maps: <http://www.ci.west-linn.or.us/information/gis>
 Taxlot Base Source: Clackamas County GIS



This product is for informational purposes and may not have been prepared for, or be suitable for legal, engineering, or surveying purposes. Users of this information should review or consult the primary data and information sources to ascertain the usability of the information.

NOT COVERED

GOALS_2008 \ OPENSOURCE20080422_FINAL_ATLAS2008_RIGHTPAGES.MXD \ AHA \ 4-22-08

Map Legend

- E - # Goal 5 Open Space Inventory, Easements
- T - # Goal 5 Open Space Inventory, Taxlots
- Property Lines
- Urban Growth Boundary, Metro
- Edge of Pavement
- West Linn City Limits
- Private Roadways
- Rivers & Ponds
- Paths and Trails
- Streams



This page intentionally left blank

Goal 5 Open Space Inventory, Taxlots

GOAL 5 OPEN SP. T. NO.	GOAL 5 CATEGORIES	CITY PROPERTY UNIQUE-ID	CO. ASSESSOR TAXLOT NUMBER	APPROX. SQ. FT.	PLAT NAME	TAXPAYER	GOAL 5 OPEN SPACE NOTES
T-1	CITY OWNED	13	21E14 00601	212740	NOT AVAILABLE	CITY OF WEST LINN	
T-2	CITY OWNED	14	21E14DA03500	47379	ROBINWOOD	CITY OF WEST LINN	Does not include right of way included previously
T-3	CITY OWNED	15	21E14DB05000	78000	ROBINWOOD	CITY OF WEST LINN	
T-4	CITY OWNED	16	21E14CC03200	61217	SKYLINE RIDGE	PUBLIC	
T-5	COM, HOA, OR PRI	0	COM	3414	NOT AVAILABLE		
T-6	CITY OWNED	239	21E13CB03004	1690	PP2002-051	CITY OF WEST LINN	
T-7	OTH PUB AND SEMI-PUB	0	21E13 00100	128561	NOT AVAILABLE	OREGON PARKS & RECREATION DEPT	
T-8	OTH PUB AND SEMI-PUB	0	21E13 00100	4922	NOT AVAILABLE	OREGON PARKS & RECREATION DEPT	
T-9	CITY OWNED	20	21E22AA02000	14568	MARYLHURST HEIGHTS #2	CITY OF WEST LINN	
T-10	CITY OWNED	22	21E22AA06900	46133	SKYLINE RIDGE #4	PUBLIC	
T-11	CITY OWNED	23	21E23AB00601	486418	NOT AVAILABLE	CITY OF WEST LINN	
T-12	CITY OWNED	19	21E15DD03500	84980	SKYLINE RIDGE #3	CITY OF WEST LINN	
T-13	CITY OWNED	3	21E14DA01800	89997	ROBINWOOD	CITY OF WEST LINN	Does not include right of way included previously
T-14	CITY OWNED	4	21E14DA02200	105419	ROBINWOOD	CITY OF WEST LINN	
T-15	CITY OWNED	5	21E14DA02000	23252	ROBINWOOD	CITY OF WEST LINN	Does not include right of way included previously
T-16	CITY OWNED	7	21E14DA01900	30690	ROBINWOOD	CITY OF WEST LINN	Does not include right of way included previously
T-17	CITY OWNED	6	21E14CA01300	74600	ROBINWOOD	CITY OF WEST LINN	
T-18	CITY OWNED	8	21E14DA03000	153794	ROBINWOOD	CITY OF WEST LINN	
T-19	CITY OWNED	9	21E14DA03400	61616	ROBINWOOD	CITY OF WEST LINN	Does not include right of way included previously
T-20	CITY OWNED	10	21E14DA02100	49449	ROBINWOOD	CITY OF WEST LINN	Does not include right of way included previously
T-21	CITY OWNED	11	21E14DB04900	74600	ROBINWOOD	CITY OF WEST LINN	
T-22	COM, HOA, OR PRI	0	COM	24962	NOT AVAILABLE		
T-23	COM, HOA, OR PRI	0	COM	15988	NOT AVAILABLE		
T-24	COM, HOA, OR PRI	0	COM	93895	NOT AVAILABLE		
T-25	CITY OWNED	12	21E14DA03300	38065	ROBINWOOD	CITY OF WEST LINN	Does not include right of way included previously
T-26	CITY OWNED	26	21E23AA03100	31367	CEDAROK PARK	CITY OF WEST LINN	
T-27	CITY OWNED	29	21E23BC01600	358399	NOT AVAILABLE	CITY OF WEST LINN	
T-28	CITY OWNED	34	21E23BD06302	138446	NOT AVAILABLE	CITY OF WEST LINN	
T-29	CITY OWNED	35	21E23BD06300	20018	NOT AVAILABLE	CITY OF WEST LINN	
T-30	CITY OWNED	36	21E23BD06200	45068	SUNBURST	CITY OF WEST LINN	
T-31	CITY OWNED	37	21E23BD06628	46869	RIDGEBROOK PARK ESTATES	CITY OF WEST LINN	
T-32	OTH PUB AND SEMI-PUB	0	21E23BC01500	99745	NOT AVAILABLE	OREGON DEPT OF TRANSPORTATION	
T-33	CITY OWNED	40	21E23BC01400	87661	NOT AVAILABLE	CITY OF WEST LINN	
T-34	COM, HOA, OR PRI	0	21E23CA05400	129215	SUNBURST II	SUNBURST II HOMEOWNERS ASSN	
T-35	CITY OWNED	41	21E23CB04900	115488	CARRIAGE MEADOWS	CITY OF WEST LINN	
T-36	CITY OWNED	42	21E23DA04301	170550	NOT AVAILABLE	CITY OF WEST LINN	
T-37	CITY OWNED	43	21E23DC03100	73718	HIDDEN SPRINGS RANCH #5	CITY OF WEST LINN	

THIS INFORMATION IS NOT CERTIFIED. FOR LEGAL OWNERSHIP VERIFICATION CONTACT CLACKAMAS COUNTY OR A TITLE COMPANY.

Goal 5 Open Space Inventory, Taxlots

GOAL 5 OPEN SP. T. NO.	GOAL 5 CATEGORIES	CITY PROPERTY UNIQUE-ID	CO. ASSESSOR TAXLOT NUMBER	APPROX. SQ. FT.	PLAT NAME	TAXPAYER	GOAL 5 OPEN SPACE NOTES
T-38	CITY OWNED	48	21E23CD04400	140128	SUNBURST II PHASE 2	CITY OF WEST LINN	
T-39	CITY OWNED	49	21E23CA13500	91469	HIDDEN SPRINGS SUMMIT #2	CITY OF WEST LINN	
T-40	CITY OWNED	47	21E23DC04800	31435	HIDDEN SPRINGS RANCH #5	CITY OF WEST LINN	
T-41	CITY OWNED	52	21E23CA17800	3311	HIDDEN SPRINGS SUMMIT #3	CITY OF WEST LINN	
T-42	CITY OWNED	53	21E23CD19100	600	CARRIAGE MEADOWS #2	CITY OF WEST LINN	
T-43	CITY OWNED	56	21E23DD07000	24687	HIDDEN SPRINGS RANCH #4	CITY OF WEST LINN	
T-44	CITY OWNED	57	21E23DD06800	15582	HIDDEN SPRINGS RANCH #2	CITY OF WEST LINN	
T-45	CITY OWNED	65	21E23DD01600	8239	HIDDEN SPRINGS RANCH #1	CITY OF WEST LINN	
T-46	CITY OWNED	39	21E23BC02800	16582	KAPTEYNS KREST	CITY OF WEST LINN	
T-47	CITY OWNED	21	21E24 00200	336533	NOT AVAILABLE	CITY OF WEST LINN	
T-48	CITY OWNED	31	21E24 00300	60901	NOT AVAILABLE	CITY OF WEST LINN	
T-49	CITY OWNED	33	21E24 00400	94856	NOT AVAILABLE	CITY OF WEST LINN	
T-50	OTH PUB AND SEMI-PUB	0	21E24 00600	5585008	NOT AVAILABLE	STATE OF OREGON	
T-51	CITY OWNED	44	21E24CB05004	55556	NOT AVAILABLE	CITY OF WEST LINN	Many S. Young Park
T-52	OTH PUB AND SEMI-PUB	0	21E24DD00100	72143	NOT AVAILABLE	STATE OF OREGON	
T-53	CITY OWNED	51	21E24CA00102	360805	NOT AVAILABLE	CITY OF WEST LINN	
T-54	CITY OWNED	118	21E28DD06800	2200	CASCADE SUMMIT #5	CITY OF WEST LINN	
T-55	OTH PUB AND SEMI-PUB	0	21E24DD00100	268501	NOT AVAILABLE	STATE OF OREGON	
T-56	CITY OWNED	78	21E28AA02000	6635	HIDDEN SPRINGS RANCH #4	CITY OF WEST LINN	
T-57	CITY OWNED	100	21E28A 05000	109020	SALAMO TERRACE	CITY OF WEST LINN	
T-58	COM, HOA, OR PRI	0	21E28D 16300	13180	HOODVIEW TOWNHOMES	HOODVIEW TOWNHOMES OWNERS ASSN	
T-59	CITY OWNED	105	21E28DA07800	293660	MACKENZIE ROSE	CITY OF WEST LINN	
T-60	CITY OWNED	228	21E28DA07900	50066	MACKENZIE ROSE	CITY OF WEST LINN	
T-61	CITY OWNED	58	21E24CA00600	3096	PP1995-094	CITY OF WEST LINN	
T-62	CITY OWNED	59	21E24CD08400	51309	NOT AVAILABLE	CITY OF WEST LINN	
T-63	CITY OWNED	0	21E24CC09900	6343	HIDDEN SPRINGS RANCH #2	CITY OF WEST LINN	
T-64	CITY OWNED	63	21E24CD08600	73345	NOT AVAILABLE	CITY OF WEST LINN	
T-65	CITY OWNED	61	21E24CC09800	20860	HIDDEN SPRINGS RANCH #2	CITY OF WEST LINN	
T-66	CITY OWNED	67	21E24CC11000	27028	HIDDEN SPRINGS RANCH #1	CITY OF WEST LINN	
T-67	CITY OWNED	67	21E24CC11000	39937	HIDDEN SPRINGS RANCH #1	CITY OF WEST LINN	
T-68	CITY OWNED	68	21E28AA01700	176265	HIDDEN SPRINGS RANCH #1	CITY OF WEST LINN	
T-69	COM, HOA, OR PRI	0	21E28AC05500	51739	HIDDEN SPRINGS RANCH #8 PHASE 3	HIDDEN SPRINGS RANCH #8 OWNERS	
T-70	CITY OWNED	77	21E28AA01900	12899	HIDDEN SPRINGS RANCH #4	CITY OF WEST LINN	
T-71	CITY OWNED	229	21E28DA08000	50713	MACKENZIE ROSE	CITY OF WEST LINN	
T-72	CITY OWNED	110	21E28DD0648	2287	CASCADE TOWNHOMES #3	CITY OF WEST LINN	
T-73	COM, HOA, OR PRI	235	21E28DD06637	1586	CASCADE TOWNHOMES #2	KOSS-BROD-GOODRICH&ASOC INC	
T-74	CITY OWNED	112	21E28DD06639	4381	CASCADE TOWNHOMES #2	CITY OF WEST LINN	

THIS INFORMATION IS NOT CERTIFIED. FOR LEGAL OWNERSHIP VERIFICATION CONTACT CLACKAMAS COUNTY OR A TITLE COMPANY.

Goal 5 Open Space Inventory, Taxlots

GOAL 5 OPEN SP. T. NO.	SOFT T. NO.	GOAL 5 CATEGORIES	CITY PROPERTY UNIQUE-ID	CO. ASSESSOR TAXLOT NUMBER	APPROX. SQ. FT.	PLAT NAME	TAXPAYER	GOAL 5 OPEN SPACE NOTES
T-75	75	CITY OWNED	232	21E26DA08200	28149	MACKENZIE ROSE	CITY OF WEST LINN	
T-76	76	CITY OWNED	117	21E26DD06638	2217	CASCADE TOWNHOMES #2	CITY OF WEST LINN	
T-77	77	COM, HOA, OR PRI	0	21E26DA08300	9032	MACKENZIE ROSE	MACKENZIE ROSE HOMEOWNERS ASSN	
T-78	78	CITY OWNED	119	21E26DD06620	5584	CASCADE TOWNHOMES	CITY OF WEST LINN	
T-79	79	CITY OWNED	227	21E26DA08100	15320	MACKENZIE ROSE	CITY OF WEST LINN	
T-80	80	CITY OWNED	128	21E26DD06500	3835	CASCADE SUMMIT #5	CITY OF WEST LINN	
T-81	81	CITY OWNED	129	21E26DD06400	8337	CASCADE SUMMIT #5	CITY OF WEST LINN	
T-82	82	COM, HOA, OR PRI	0	21E26DD03809	14648	CASCADE TOWNHOMES SOUTH	STERLING PROPERTY SERVICES INC	
T-83	83	COM, HOA, OR PRI	0	21E26DD04100	4736	CASCADE SUMMIT #4	CASCADE SUMMIT HMOWNRS ASSN	
T-84	84	CITY OWNED	66	21E25BA01300	113863	NOT AVAILABLE	CITY OF WEST LINN	
T-85	85	CITY OWNED	64	21E25BA13500	76423	NOT AVAILABLE	CITY OF WEST LINN	
T-86	86	CITY OWNED	246	21E25BA13400	4298	HIDDEN SPRINGS RANCH #1	CITY OF WEST LINN	
T-87	87	CITY OWNED	247	21E25AA04505	10955	RIVER PARK	CITY OF WEST LINN	
T-88	88	CITY OWNED	246	21E25BA13400	2248	HIDDEN SPRINGS RANCH #1	CITY OF WEST LINN	
T-89	89	CITY OWNED	72	21E25AB07100	22480	NOT AVAILABLE	CITY OF WEST LINN	
T-90	90	CITY OWNED	256	21E25BB07900	15077	ROSEMONT RIDGE ESTATES	CITY OF WEST LINN	
T-91	91	CITY OWNED	260	21E25AC02223	168151	RENAISSANCE RIDGE II	CITY OF WEST LINN	
T-92	92	CITY OWNED	80	21E25AC02328	67998	RENAISSANCE RIDGE	CITY OF WEST LINN	
T-93	93	CITY OWNED	81	21E25AC02100	1103	BOLTON	CITY OF WEST LINN	
T-94	94	CITY OWNED	89	21E25AC02327	18859	RENAISSANCE RIDGE	CITY OF WEST LINN	
T-95	95	CITY OWNED	261	21E25AC02224	5572	RENAISSANCE RIDGE II	CITY OF WEST LINN	
T-96	96	CITY OWNED	91	21E25BD00200	188737	NOT AVAILABLE	CITY OF WEST LINN	
T-97	97	CITY OWNED	95	21E25BC05000	49611	ROSEMONT HEIGHTS	CITY OF WEST LINN	
T-98	98	CITY OWNED	94	21E25AD04000	1859	PP2006-055	CITY OF WEST LINN	
T-99	99	CITY OWNED	0	21E25AD04001	398	PP2006-055	CITY OF WEST LINN	
T-100	100	CITY OWNED	96	21E25AD05100	998	PP2006-055	CITY OF WEST LINN	
T-101	101	CITY OWNED	255	21E25BD03900	20555	GREGORY ESTATES	CITY OF WEST LINN	
T-102	102	CITY OWNED	99	21E25BD00301	745	NOT AVAILABLE	CITY OF WEST LINN	
T-103	103	CITY OWNED	101	21E25 00300	2132824	WEST OREGON CITY	CITY OF WEST LINN	Wilderness Park
T-104	104	CITY OWNED	101	21E25 00300	649962	WEST OREGON CITY	CITY OF WEST LINN	Wilderness Park
T-105	105	CITY OWNED	106	21E25DB01700	17978	NOT AVAILABLE	CITY OF WEST LINN	
T-106	106	CITY OWNED	241	21E25CB03348	16077	ROSEMONT SUMMIT 3	CITY OF WEST LINN	
T-107	107	CITY OWNED	122	21E25CD03634	8942	PARKER SUMMIT	CITY OF WEST LINN	
T-108	108	CITY OWNED	238	21E25CC06000	6006	ROGERFIELD NO 2	CITY OF WEST LINN	
T-109	109	CITY OWNED	242	21E25CC00600	9854	PP2001-099	CITY OF WEST LINN	
T-110	110	CITY OWNED	132	21E25DC06300	35002	WILLAMETTE HEIGHTS	CITY OF WEST LINN	Does not include ROW
T-111	111	CITY OWNED	134	21E25DC06200	26215	WILLAMETTE HEIGHTS	CITY OF WEST LINN	Does not include ROW

THIS INFORMATION IS NOT CERTIFIED. FOR LEGAL OWNERSHIP VERIFICATION CONTACT CLACKAMAS COUNTY OR A TITLE COMPANY.

Goal 5 Open Space Inventory, Taxlots

GOAL 5 OPEN SP. T. NO.	GOAL 5 CATEGORIES	CITY PROPERTY UNIQUE-ID	CO. ASSESSOR TAXLOT NUMBER	APPROX. SQ. FT.	PLAT NAME	TAXPAYER	GOAL 5 OPEN SPACE NOTES
T-112	COM, HOA, OR PRI		0 21E25DD13700	4643	VILLA ROMA ESTATES	BANK OF AMERICA OR	
T-113	CITY OWNED	145	21E25DD13800	45017	WILLAMETTE HEIGHTS	CITY OF WEST LINN	
T-114	CITY OWNED	69	22E30BB00200	88699	NOT AVAILABLE	CITY OF WEST LINN	
T-115	CITY OWNED	70	22E30BB00100	16234	NOT AVAILABLE	CITY OF WEST LINN	
T-116	OTH PUB AND SEMI-PUB	0	22E30 00700	945956	NOT AVAILABLE	STATE OF OREGON	
T-117	CITY OWNED	71	22E30BB00500	46367	NOT AVAILABLE	CITY OF WEST LINN	
T-118	CITY OWNED	74	22E30BB00410	4001	RIVERVIEW PARK	CITY OF WEST LINN	
T-119	CITY OWNED	75	22E30BB00600	10726	NOT AVAILABLE	CITY OF WEST LINN	
T-120	CITY OWNED	76	22E30BB00700	499337	BOLTON	CITY OF WEST LINN	
T-121	CITY OWNED	85	22E30BB02900	20365	BOLTON	CITY OF WEST LINN	
T-122	CITY OWNED	86	22E30BD00900	69376	BOLTON	CITY OF WEST LINN	
T-123	OTH PUB AND SEMI-PUB	0	22E30 00700	32944	NOT AVAILABLE	STATE OF OREGON	
T-124	CITY OWNED	230	22E30BD00800	399292	WEST OREGON CITY	CITY OF WEST LINN	
T-125	CITY OWNED	93	22E30BC02700	196233	MOODY INV. CO. PLATS OF HOLLY GARDENS	CITY OF WEST LINN	
T-126	CITY OWNED	97	22E30BC02600	50220	MOODY INV. CO. PLATS OF HOLLY GARDENS	CITY OF WEST LINN	
T-127	CITY OWNED	107	22E30DB01300	84142	PLAT OF TRACTS 1 TO 34 INC. OF UNIT D WEST OREGON CITY	CITY OF WEST LINN	
T-128	CITY OWNED	108	22E30DB01200	23523	PLAT OF TRACTS 1 TO 34 INC. OF UNIT D WEST OREGON CITY	CITY OF WEST LINN	
T-129	CITY OWNED	116	22E30DC00300	21502	PLAT OF TRACTS 1 TO 34 INC. OF UNIT D WEST OREGON CITY	CITY OF WEST LINN	
T-130	CITY OWNED	115	22E30DC00200	283	PLAT OF TRACTS 1 TO 34 INC. OF UNIT D WEST OREGON CITY	CITY OF WEST LINN	
T-131	OTH PUB AND SEMI-PUB	0	22E30DC00400	16507	PLAT OF TRACTS 1 TO 34 INC. OF UNIT D WEST OREGON CITY	OREGON PARKS & RECREATION DEPT	
T-132	CITY OWNED	120	22E30DC00700	39856	NOT AVAILABLE	CITY OF WEST LINN	
T-133	OTH PUB AND SEMI-PUB	0	22E30 01000	1015928	WEST OREGON CITY	THE NATURE CONSERVANCY	
T-134	CITY OWNED	123	22E30DC00600	22271	NOT AVAILABLE	CITY OF WEST LINN	
T-135	CITY OWNED	126	22E30DC00800	35276	NOT AVAILABLE	CITY OF WEST LINN	Does not include ROW
T-136	OTH PUB AND SEMI-PUB	0	22E30DC00900	21998	WEST OREGON CITY	OREGON PARKS & RECREATION DEPT	Does not include ROW
T-137	CITY OWNED	130	22E30DC01000	20732	WEST OREGON CITY	CITY OF WEST LINN	
T-138	CITY OWNED	187	21E34DB08400	316332	RIVERS EDGE	CITY OF WEST LINN	
T-139	CITY OWNED	193	21E34DB02403	46247	PP1993-143	CITY OF WEST LINN	
T-140	CITY OWNED	197	21E34CA03800	2162	RIVER HEIGHTS #4	CITY OF WEST LINN	
T-141	CITY OWNED	225	21E34C 00400	174046	NOT AVAILABLE	CITY OF WEST LINN	Fields Park
T-142	CITY OWNED	226	21E34C 00300	275029	NOT AVAILABLE	CITY OF WEST LINN	Fields Park
T-143	CITY OWNED	223	21E34C 00500	138218	NOT AVAILABLE	CITY OF WEST LINN	Fields Park
T-144	CITY OWNED	231	21E35A 00100	18412	BLAND ACRES	CITY OF WEST LINN	
T-145	CITY OWNED	0	21E35AA05301	12872	CASCADE SUMMIT #1	CITY OF WEST LINN	
T-146	COM, HOA, OR PRI	0	21E35AD05300	20384	CASCADE SUMMIT #2	CASCADE SUMMIT HMOWNRS ASSN	
T-147	CITY OWNED	146	21E35BA11300	4402	RIDGE VIEW ESTATES PHASE 2	CITY OF WEST LINN	
T-148	CITY OWNED	147	21E35AD05600	48958	BLAND ACRES	CITY OF WEST LINN	

THIS INFORMATION IS NOT CERTIFIED. FOR LEGAL OWNERSHIP VERIFICATION CONTACT CLACKAMAS COUNTY OR A TITLE COMPANY.

Goal 5 Open Space Inventory, Taxlots

GOAL 5 OPEN SP. T. NO.	GOAL 5 CATEGORIES	CITY PROPERTY UNIQUE-ID	CO. ASSESSOR TAXLOT NUMBER	APPROX. SQ. FT.	PLAT NAME	TAXPAYER	GOAL 5 OPEN SPACE NOTES
T-149	CITY OWNED	149	21E35BA11200	7930	RIDGE VIEW ESTATES PHASE 2	CITY OF WEST LINN	
T-150	CITY OWNED	150	21E35AB02400	1948	GRAND VIEW	CITY OF WEST LINN	
T-151	CITY OWNED	151	21E35A 01103	9533	BLAND ACRES	CITY OF WEST LINN	
T-152	CITY OWNED	153	21E35A 01402	21013	BLAND ACRES	CITY OF WEST LINN	
T-153	CITY OWNED	157	21E35BA11100	5314	RIDGE VIEW ESTATES PHASE 2	CITY OF WEST LINN	
T-154	CITY OWNED	161	21E35AB03500	43630	UMPQUA HEIGHTS	CITY OF WEST LINN	
T-155	CITY OWNED	165	21E35AB03600	1894	UMPQUA HEIGHTS	CITY OF WEST LINN	
T-156	CITY OWNED	166	21E35AD05700	2159	BLAND ACRES	CITY OF WEST LINN	
T-157	CITY OWNED	167	21E35BA00600	139749	RIDGE VIEW ESTATES PHASE 1	CITY OF WEST LINN	
T-158	CITY OWNED	168	21E35AD07100	7015	CASCADE SUMMIT #3	CITY OF WEST LINN	
T-159	CITY OWNED	253	21E35AB05000	5574	FLORENDOS HIDEAWAY	CITY OF WEST LINN	
T-160	CITY OWNED	181	21E35B 01300	273387	NOT AVAILABLE	CITY OF WEST LINN	
T-161	CITY OWNED	171	21E35AD10900	2640	VISTA RIDGE ESTATES	PUBLIC	
T-162	CITY OWNED	172	21E35AC11400	8640	UMPQUA HEIGHTS	CITY OF WEST LINN	
T-163	CITY OWNED	173	21E35AD11000	7973	VISTA RIDGE ESTATES	PUBLIC	
T-164	CITY OWNED	174	21E35AC09400	18117	RENAISSANCE HEIGHTS 3	CITY OF WEST LINN	
T-165	CITY OWNED	175	21E35BD06700	103686	TANNER CREST	CITY OF WEST LINN	
T-166	CITY OWNED	178	21E35AC11300	5482	UMPQUA HEIGHTS	CITY OF WEST LINN	
T-167	CITY OWNED	179	21E35AD10700	13324	VISTA RIDGE ESTATES	CITY OF WEST LINN	
T-168	CITY OWNED	183	21E35BC02300	28832	NOT AVAILABLE	CITY OF WEST LINN	
T-169	CITY OWNED	185	21E35AC09500	1563	RENAISSANCE HEIGHTS 3	CITY OF WEST LINN	
T-170	CITY OWNED	186	21E35AC07100	8397	RENAISSANCE HEIGHTS 3	CITY OF WEST LINN	
T-171	CITY OWNED	190	21E35DA04300	8450	CRYSTAL TERRACE	CITY OF WEST LINN	
T-172	CITY OWNED	191	21E35BC03100	73753	NOT AVAILABLE	CITY OF WEST LINN	
T-173	CITY OWNED	194	21E35DA02201	15975	BLAND ACRES	CITY OF WEST LINN	
T-174	CITY OWNED	200	21E35DB08800	17212	ROYAL RIDGE	CITY OF WEST LINN	
T-175	CITY OWNED	201	21E35DB08900	56124	ROYAL RIDGE	CITY OF WEST LINN	
T-176	CITY OWNED	205	21E35DD00800	10807	FIR VIEW	THE PUBLIC	
T-177	CITY OWNED	131	21E36BB05600	13494	ROGERFIELD	CITY OF WEST LINN	
T-178	CITY OWNED	135	21E36BB05500	4549	ROGERFIELD	CITY OF WEST LINN	
T-179	CITY OWNED	137	21E36BB03600	65252	CASCADE SUMMIT #6	CITY OF WEST LINN	
T-180	COM. HOA, OR PRI	0	21E36BB03700	3863	CASCADE SUMMIT #6	CASCADE SUMMIT HOMEOWNERS ASSN	
T-181	CITY OWNED	139	21E36AB00100	50000	WILLAMETTE HEIGHTS	CITY OF WEST LINN	Does not include ROW
T-182	CITY OWNED	139	21E36AB00100	68996	WILLAMETTE HEIGHTS	CITY OF WEST LINN	Does not include ROW
T-183	COM. HOA, OR PRI	0	21E36BB04438	8326	TANNERS STONEGATE	TANNERS STONEGATE HOMEOWNERS	
T-184	COM. HOA, OR PRI	0	21E36BB04444	6966	TANNERS STONEGATE	TANNERS STONEGATE HOMEOWNERS	
T-185	COM. HOA, OR PRI	0	21E36BB04440	119129	TANNERS STONEGATE	TANNERS STONEGATE HOMEOWNERS	

THIS INFORMATION IS NOT CERTIFIED. FOR LEGAL OWNERSHIP VERIFICATION CONTACT CLACKAMAS COUNTY OR A TITLE COMPANY.

Goal 5 Open Space Inventory, Taxlots

GOAL 5 OPEN SP. T. NO.	GOAL 5 CATEGORIES	CITY PROPERTY UNIQUE-ID	CO. ASSESSOR TAXLOT NUMBER	APPROX. SQ. FT.	PLAT NAME	TAXPAYER	GOAL 5 OPEN SPACE NOTES
T-186	COM, HOA, OR PRI	021E36BB0443	15366	TANNERS STONEGATE	TANNERS STONEGATE HOMEOWNERS		
T-187	COM, HOA, OR PRI	021E36BB0439	11668	TANNERS STONEGATE	TANNERS STONEGATE HOMEOWNERS		
T-188	COM, HOA, OR PRI	021E36BB0442	17418	TANNERS STONEGATE	TANNERS STONEGATE HOMEOWNERS		
T-189	CITY OWNED	15921E36BC0700	31957	BARRINGTON HEIGHTS NORTH	CITY OF WEST LINN		
T-190	COM, HOA, OR PRI	021E36BB0441	6520	TANNERS STONEGATE	TANNERS STONEGATE HOMEOWNERS		
T-191	CITY OWNED	25121E36BD06900	14088	TANNER CREEK ESTATES	CITY OF WEST LINN		
T-192	CITY OWNED	25221E36BD07100	14132	TANNER CREEK ESTATES	CITY OF WEST LINN		
T-193	CITY OWNED	17621E36BC07800	56287	BARRINGTON HEIGHTS NORTH	CITY OF WEST LINN		
T-194	CITY OWNED	17721E36BD07000	27782	TANNER CREEK ESTATES	CITY OF WEST LINN		
T-195	CITY OWNED	18021E36BD07200	28225	TANNER CREEK ESTATES	CITY OF WEST LINN		
T-196	OTH PUB AND SEMI-PUB	021E36CB01500	52976	PP1991-184	THREE RIVERS LAND CONSERVANCY		
T-197	CITY OWNED	24921E36CA02500	11339	BARRINGTON HEIGHTS PHASE 3	CITY OF WEST LINN		
T-198	CITY OWNED	24921E36CA02500	12118	BARRINGTON HEIGHTS PHASE 3	CITY OF WEST LINN		
T-199	CITY OWNED	19521E36CA00159	18277	BARRINGTON HEIGHTS 9	CITY OF WEST LINN		
T-200	CITY OWNED	19621E36CA00158	7735	BARRINGTON HEIGHTS 9	CITY OF WEST LINN		
T-201	CITY OWNED	25821E36CA00120	8266	BARRINGTON HEIGHTS 8	CITY OF WEST LINN		
T-202	CITY OWNED	25721E36CA00119	7781	BARRINGTON HEIGHTS 8	CITY OF WEST LINN		
T-203	OTH PUB AND SEMI-PUB	022E31BB01600	141431	WEST OREGON CITY	THE NATURE CONSERVANCY		
T-204	COM, HOA, OR PRI	022E31BB00200	41328	WEST OREGON CITY	TERJESON SHERI D		
T-205	CITY OWNED	22431E03AB01900	51755	NOT AVAILABLE	CITY OF WEST LINN		Large area not included. No taxlot here
T-206	CITY OWNED	20931E03AB02000	88739	NOT AVAILABLE	CITY OF WEST LINN		
T-207	CITY OWNED	21231E03AB02100	90186	NOT AVAILABLE	CITY OF WEST LINN		
T-208	CITY OWNED	21331E03AD01201	52065	NOT AVAILABLE	CITY OF WEST LINN		
T-209	CITY OWNED	21431E03AD00747	155025	SWIFT SHORE	PUBLIC		
T-210	CITY OWNED	20831E02BB00107	4515	CHRISTY COURT	CITY OF WEST LINN		
T-211	CITY OWNED	25431E02AB08202	12219	WILLAMETTE & TUALATIN TRACTS	CITY OF WEST LINN		
T-212	CITY OWNED	21531E02AC00700	320632	WILLAMETTE & TUALATIN TRACTS	CITY OF WEST LINN		
T-213	OTH PUB AND SEMI-PUB	031E02 00500	733949	NOT AVAILABLE	PORTLAND GEN ELEC CO		
T-214	CITY OWNED	21631E02BC02836	59901	TUALATIN RIVER BLUFF	CITY OF WEST LINN		
T-215	CITY OWNED	21731E02BC02837	5654	TUALATIN RIVER BLUFF	CITY OF WEST LINN		
T-216	CITY OWNED	21831E02BD04000	93022	WILLAMETTE & TUALATIN TRACTS	CITY OF WEST LINN		
T-217	CITY OWNED	21931E02AC00903	1404	PP1996-093	CITY OF WEST LINN		
T-218	OTH PUB AND SEMI-PUB	031E02 02200	21157	WILLAMETTE & TUALATIN TRACTS	PORTLAND GEN ELEC CO		
T-219	CITY OWNED	22031E02BD04700	105482	WILLAMETTE & TUALATIN TRACTS	CITY OF WEST LINN		
T-220	CITY OWNED	22131E02BD04200	165939	WILLAMETTE & TUALATIN TRACTS	CITY OF WEST LINN		Does not include ROW
T-221	CITY OWNED	26821E25CC00545	242051	MAXFIELD	CITY OF WEST LINN		
T-222	CITY OWNED	021E25CC00543	37043	MAXFIELD	MATRIX DEVELOPMENT CORP		

THIS INFORMATION IS NOT CERTIFIED. FOR LEGAL OWNERSHIP VERIFICATION CONTACT CLACKAMAS COUNTY OR A TITLE COMPANY.

Goal 5 Open Space Inventory, Taxlots

GOAL 5 OPEN SP. T. NO.	SOFT T NO.	GOAL 5 CATEGORIES	CITY PROPERTY UNIQUE-ID	CO. ASSESSOR TAXLOT NUMBER	APPROX. SQ. FT.	PLAT NAME	TAXPAYER	GOAL 5 OPEN SPACE NOTES
T-223	223	CITY OWNED	273	21E36BB06300	15356	PARKER CREST	CITY OF WEST LINN	
T-224	224	CITY OWNED	274	21E36BB06400	1407	NOT AVAILABLE	CITY OF WEST LINN	
T-225	225	CITY OWNED	272	21E25CD08500	10232	PARKER CREST	CITY OF WEST LINN	
T-226	226	CITY OWNED	271	21E25CD08600	5600	PARKER CREST	CITY OF WEST LINN	
T-227	227	CITY OWNED	262	21E25CA09300	7774	ROSEMONT POINTE	CITY OF WEST LINN	
T-228	228	CITY OWNED	263	21E25CA08900	7802	ROSEMONT POINTE	CITY OF WEST LINN	
T-229	229	CITY OWNED	264	21E25CA08400	6601	ROSEMONT POINTE	CITY OF WEST LINN	
T-230	230	CITY OWNED	265	21E25CD05700	49598	ROSEMONT POINTE	CITY OF WEST LINN	
T-231	231	CITY OWNED	266	21E25CD05900	12343	ROSEMONT POINTE	CITY OF WEST LINN	
T-232	232	CITY OWNED	267	21E25CA08600	2139	ROSEMONT POINTE	CITY OF WEST LINN	
T-233	233	CITY OWNED	259	21E34DC06000	8229	FIELDS PARK	CITY OF WEST LINN	
T-234	234	CITY OWNED	271	21E34DD02408	3195	FIELDS PARK NO 2	CITY OF WEST LINN	
T-235	235	CITY OWNED	275	31E03AA02206	3460	MILLER CROSSING	CITY OF WEST LINN	
T-236	236	OTH PUB AND SEMI-PUB	0	22E30 00800	426234	WEST OREGON CITY	WEST LINN-WILS SCH DIST #3J	Part of the taxlot only This is a new easement
T-237	237	COM, HOA, OR PRI	0	COM	15097	NOT AVAILABLE		
T-238	238	CITY OWNED	192	21E34CA03700	92291	RIVER HEIGHTS #4	CITY OF WEST LINN	
T-239	239	CITY OWNED	25	21E24 00100	466105	NOT AVAILABLE	CITY OF WEST LINN	Taxlot shape is very different than previous shape
T-240	240	CITY OWNED	32	21E23AC08800	317821	HIDDEN SPRINGS RANCH #6	CITY OF WEST LINN	
T-241	241	CITY OWNED	27	21E24 00500	414731	NOT AVAILABLE	CITY OF WEST LINN	Taxlot shape is very different than previous shape
T-242	242	CITY OWNED	46	21E23DD07900	418081	HIDDEN SPRINGS RANCH #5	CITY OF WEST LINN	
T-243	243	CITY OWNED	50	21E24CC09700	297420	HIDDEN SPRINGS RANCH #2	CITY OF WEST LINN	
T-244	244	CITY OWNED	60	21E24CD08500	10921	NOT AVAILABLE	CITY OF WEST LINN	
T-245	245	COM, HOA, OR PRI	0	21E26AC05400	58167	HIDDEN SPRINGS RANCH #8 PHASE 3	HIDDEN SPRINGS RANCH #8 OWNERS	
T-246	246	CITY OWNED	245	21E25AA04534	66141	RIVER PARK	CITY OF WEST LINN	
T-247	247	CITY OWNED	109	21E26D 00904	14053	PP1999-031	CITY OF WEST LINN	
T-248	248	CITY OWNED	125	21E26DD04300	7512	CASCADE SUMMIT #4	CITY OF WEST LINN	
T-249	249	CITY OWNED	237	21E25CC05900	88921	ROGERFIELD NO 2	CITY OF WEST LINN	
T-250	250	CITY OWNED	148	21E36AD05400	75247	CASCADE SUMMIT #2	CITY OF WEST LINN	
T-251	251	CITY OWNED	152	21E36AD07601	21731	CASCADE SUMMIT #3	CITY OF WEST LINN	
T-252	252	CITY OWNED	140	21E36BB03900	3754	CASCADE SUMMIT #6	CITY OF WEST LINN	
T-253	253	CITY OWNED	136	21E26DD04000	13504	CASCADE SUMMIT #4	CITY OF WEST LINN	
T-254	254	CITY OWNED	138	21E36BB03800	19377	CASCADE SUMMIT #6	CITY OF WEST LINN	
T-255	255	CITY OWNED	189	21E36AC03600	21480	RENAISSANCE HEIGHTS	CITY OF WEST LINN	

TOTAL ACRES	620.46
-------------	--------

THIS INFORMATION IS NOT CERTIFIED. FOR LEGAL OWNERSHIP VERIFICATION CONTACT CLACKAMAS COUNTY OR A TITLE COMPANY.

Goal 5 Open Space Inventory, Easements

GOAL 5 OPEN SP. EASE. NO.	SORT EASE. NO.	GOAL 5 EASE. TYPE	GIS EASE. NO.	GIS EASEMENT TYPE	APPROX. SQ. FT.	DOC. DATE	DOCUMENT NO.	SITE ADDRESS	NOTES
E-2	2	OTHER	118	UNIDENTIFIABLE	3115	20050204	2005-010181	1379 SKYE PKWY	LISTED AS BOTH "OPEN SPACE CONSERVATION" AND "CONSERVATION DRAINAGE" EASEMENT
E-3	3	OTHER	960	OTHER	46823	20011206	PP2001-120	1213 AND 1215 9TH ST	WETLAND CONSERVATION EASEMENT TAXLOTS: 31E02AB08301, 31E02AB08304
E-4	4	TRAIL	999	TRAIL	668	20020219	PLAT2002-3713	3600 LANDIS ST	PUBLIC TRAIL AND PEDESTRIAN ACCESS EASEMENT
E-5	5	TRAIL	1002	TRAIL	437	20020219	PLAT2002-3713	3606 AND 3612 LANDIS ST	PUBLIC TRAIL PEDESTRIAN ACCESS EASEMENT TAXLOTS: 21E9BB84419 AND 21E9BB84420
E-6	6	OTHER	1004	OTHER	12874	20020219	PLAT2002-3713	ADJACENT TO TRACT C	PUBLIC DRAINAGE WAY EASEMENT MULTIPLE TAXLOTS
E-7	7	TREE	623	TREE	1184	20031110	2003-149657	1774 MCKILLICAN ST	RE-RECORDED TO CORRECT LEGAL DESCRIPTION PREVIOUSLY RECORDED AS 2003-124261
E-8	8	SLOPE	397	SLOPE	404	19990317	99-026488	1185 ROSEWENT RD	CONSERVATION EASEMENT TAXLOTS: 21E25AC0102, 1003, 1004, 1005
E-9	9	SLOPE	314	SLOPE	33221	19930114	93-02763	2240, 2260, 2280, 2300 HAMMERLE ST	
E-10	10	SLOPE	520	SLOPE	140	20020523	2002-048939	EAST SIDE OF BEACON HILL LN NORTH OF SABO LN	
E-11	11	TRAIL	464	TRAIL	28493	19971030	97-085520	CASCADE SUMMIT - SIMPSON HOUSING	EASEMENT FOR SIDEWALK AND TRAIL
E-12	12	SLOPE	469	SLOPE	11101	19960411	96-025554	3200 HASKINS RD	
E-13	13	SLOPE	845	SLOPE	380	19970508	PP1997-054	4190 AND 4200 IMPERIAL DR	EASEMENT TO STATE OF OREGON TAXLOTS: 21E36D801700, 21E36D801701
E-14	14	TREE	1655	TREE	35226	19990112	PLAT1999-3478	1925, 1955, 1904-1984(seven) Hall St, Tract C	21E35D807200, 06800, 07400-08600, 08900
E-15	15	OTHER	896	OTHER	5542	19990914	PP1999-101	4203, 4207, 4211 CALAROGA CIR	CONSERVATION EASEMENTS TAXLOTS: 21E15C0D02200, 02201, 02202
E-16	16	OTHER	894	OTHER	2682	19990914	PP1999-101	4203, 4207, 4211 CALAROGA CIR	PRIVATE SEWER, STORM SEWER & WATER LINE EASEMENTS TAXLOTS: 21E13C0D02200, 02201, 02202
E-17	17	TREE	899	TREE	15632	19991012	PP1999-113	2900 HASKINS RD AND 2539 REMINGTON DR	TREE CONSERVATION EASEMENT TAXLOTS: 21E36AC00100 AND 21E36AC00101
E-18	18	OTHER	901	OTHER	51427	19991130	PP1999-133	1250 & 1290 9TH ST AND 1263 10TH ST	WETLAND CONSERVATION EASEMENT TAXLOTS: 31E02AC00100 AND 31E02AC00102
E-19	19	TREE	725	TREE	16378	20050531	2005-049709	FIELDS PARK SUBDIVISION	TAXLOTS: 21E34DC04600, 4700, 5100, 5200, 5300, 5400, 5500, 5600, 5700
E-20	20	TREE	940	TREE	7488	20001228	PP2000-119	3070, 3080, 3090 REMINGTON DR AND 23451 SALAMO RD	TREE CONSERVATION EASEMENT TAXLOTS: 21E36AC00900, 21E36AC00901
E-21	21	SLOPE	946	SLOPE	4991	20011008	PP2001-099	3560 PARKER RD	
E-22	22	TREE	972	TREE	2309	20031120	PP2003-097	1786, 1798 MCKILLICAN ST	TAXLOTS: 22E39AC07600, 22E39AC07601
E-23	23	SLOPE	573	SLOPE	2241	19790702	79-27920	1244 AND 1252 WILLAMETTE FALLS DR	TAXLOTS: 31E03AA02004 AND 31E03AA02005
E-24	24	SLOPE	574	SLOPE	1408	19790702	79-27919	1208 WILLAMETTE FALLS DR	
E-25	25	SLOPE	582	SLOPE	4274	19790702	79-27921	1721, 1726, 1730 REGENCY ST	TAXLOTS: 31E03AA03506, 31E03AA03508, 31E03AA03509
E-26	26	SLOPE	583	SLOPE	1035	19790529		1500 OSTMAN RD	NOT RECORDED
E-27	27	OTHER	835	OTHER	21501	19960925	PP1996-098	4320, 4400, 4460 CALAROGA DR	CONSERVATION EASEMENT TAXLOTS: 21E13C0C02500, 02502, AND 21E13C0B4500
E-28	28	OTHER	838	OTHER	5694	19961010	PP1996-106	5686 AND 5690 SUMMIT ST	NATURAL DRAINAGE WAY EASEMENT TAXLOTS: 21E23BA08800, 21E23BA08801
E-31	31	SLOPE	643	SLOPE	222	19680702	68-12424	1820 MCKILLICAN	
E-32	32	SLOPE	645	SLOPE	1220	19680702	68-12421	1750, 1762, 1774, 1786, 1798 MCKILLICAN ST	TAXLOTS: 22E39C0A07600, 7801, 7700, 7600, 6000
E-33	33	SLOPE	656	SLOPE	4310	19680702	68-12422	1725 MCKILLICAN ST 5535 - 5575 MCKILLICAN LN	TAXLOTS: 22E39C0A04900, 5100, 9000A, 9000B, 9000C, 9000D, 9000COM, 7900
E-34	34	SLOPE	659	SLOPE	500	19680702	68-12420	5494 BROADWAY ST	TAXLOTS: 22E39C0D04000 AND 22E39C0D04001
E-35	35	TREE	704	TREE	1963	20021230		3919 AND 3921 NORTH HAMPTON CT	MINOR ADJUSTMENT FROM PLAT 24.75 FEET RADIUS TAXLOTS: 21E39BC05600 AND 21E39BC05700
E-36	36	SLOPE	334	SLOPE	4596	19990806	99-078143	ZEUS DR IN ROSEMONT RIDGE ESTATES	
E-37	37	OTHER	1146	OTHER	6577	19941122	PLAT1994-3136	Carriage Meadows Subdivision	Wetlands Buffer Easement Tract 'A' and adjoining taxlots
E-38	38	OTHER	950	OTHER	8759	20010109	PP2001-005	13011, 1315, 1325 9TH ST AND 1332 8TH ST	CONSERVATION EASEMENT TAXLOTS: 31E02AB06900, 31E02AB06901, 31E02AB06902
E-39	39	OTHER	951	OTHER	4079	20010109	PP2001-005	13011, 1315, 1325 9TH ST AND 1332 8TH ST	WETLAND EASEMENT TAXLOTS: 31E02AB06900, 31E02AB06901, 31E02AB06902
E-40	40	SLOPE	477	SLOPE	220	19980916	98-086582	1950 WILLAMETTE FALLS DR	
E-41	41	SLOPE	478	SLOPE	269	19980916	98-086581	1970 8TH AVE	

Goal 5 Open Space Inventory, Easements

GOAL 5 OPEN SP. EASE. NO.	SORT EASE. NO.	GOAL 5 EASE. TYPE	GIS EASE. NO.	GIS EASEMENT TYPE	APPROX. SQ. FT.	DOC. DATE	DOCUMENT NO.	SITE ADDRESS	NOTES
E-42	42	SLOPE	648	SLOPE	750	19880702	68-12425	1923 MCKILLICAN ST	
E-43	43	TRAIL	539	TRAIL	379	20020226	2002-018630	SOUTH END OF REED ST	
E-44	44	SLOPE	708	SLOPE	838	19941208	94-094047	22810 WEATHERHILL RD	
E-45	45	SLOPE	709	SLOPE	4049	19940406	94-28779	22929 SALAMO RD	
E-46	46	TREE	988	TREE	1257	20020627	PP2002-051	18822, 18866, 18888 OLD RIVER RD	TAXLOTS: 21E13C9B03001, 21E13C9B03002, 21E13C9B03003, 21E13C9B03004
E-47	47	OTHER	970	OTHER	6418	20020627	PP2002-051	18822, 18866, 18888 OLD RIVER RD	CONSERVATION TAXLOTS: 21E13C9B03001, 21E13C9B03002, 21E13C9B03003, 21E13C9B03004
E-48	48	OTHER	289	OTHER	3784	19790508	79-18847	3780 KENTHORPE WY	CREEK EASEMENT IS "NO BUILD"
E-49	49	SLOPE	597	SLOPE	10903	19980910	98-084562	INTERSECTION OF BLAND CIR AND WEATHERHILL RD	TAXLOTS: 21E26C_01200 AND 21E26C_01202
E-50	50	OTHER	735	OTHER	16940	19900620	PP1990-038	18418 AND 18420 OLD RIVER LANDING	WETLAND EASEMENT TAXLOTS: 21E14AD007900 AND 21E14AD00791
E-51	51	OTHER	742	OTHER	5185	19901211	PP1990-137	3414 AND 3424 ARBOR DR	DRAINAGE RESERVE EASEMENT TAXLOTS: 21E14DA02400 AND 21E14DA02401
E-52	52	OTHER	784	OTHER	6991	19940225	PP1994-035	20286 OLD RIVER DR	NATURAL DRAINAGE EASEMENT COWL
E-53	53	OTHER	809	OTHER	44927	19950518	PP1995-094	2636, 2638, 2688 PIMLICO DR	CONSERVATION EASEMENT TAXLOTS: 21E24CA00690, 21E24CA00691, 21E24CA00692, 21E24CA00693
E-54	54	OTHER	817	OTHER	1572	19950810	PP1995-129	20630 AND 20650 WILLAMETTE DR	SLOPE, POWER LINES, PHONE, WATER LINES, GAS, CABLE TV, EASEMENT TAXLOTS: 21E24CD07900 & 21E24CD07901
E-55	55	OTHER	816	OTHER	11134	19950810	PP1995-129	20630 AND 20650 WILLAMETTE DR	NO BUILD, OPEN SPACE, DRAINAGE WAY EASEMENT TAXLOTS: 21E24CD07900 AND 21E24CD07901
E-56	56	OTHER	832	OTHER	2689	19960918	PP1996-093	2092, 2096, 2100 VOLPP ST	WETLAND TRANSITION EASEMENT TAXLOTS: 31E02AC00980, 31E02AC00990, 31E02AC00992, 31E02AC00993
E-57	57	OTHER	823	OTHER	15563	19951023	PP1995-155	5493 AND 5455 RIVER ST	WILLAMETTE RIVER GREENWAY SETBACK TAXLOTS: 22E30DB01100 AND 22E30DB01101
E-58	58	OTHER	826	OTHER	1799	19960118	PP1996-010	4040 KENTHORPE WY	NATURAL DRAINAGE - CONSERVATION EASEMENT PARTITIONED LOTS ARE NOW JOINED
E-60	60	TREE	922	TREE	1337	20000630	PP2000-061	1244, 1252 WILLAMETTE FALLS DR AND 1690 19TH ST	TREE CONSERVATION EASEMENT TAXLOTS: 31E03AA02001, 31E03AA02004, 31E03AA02005
E-61	61	TREE	929	TREE	5282	20000803	PP2000-072	20425 AND 20445 WILLAMETTE DR	TAXLOTS: 21E24CA00500, 21E24CA00501, 21E24CA00502
E-62	62	SLOPE	930	SLOPE	3270	20000803	PP2000-072	20425 AND 20445 WILLAMETTE DR	ODOT PERMANENT SLOPE AND UTILITIES EASEMENT TAXLOTS: 21E24CA00500, 21E24CA00501, 21E24CA00502
E-63	63	TREE	935	TREE	2715	20000926	PP2000-097	4064 AND 4096 SUSSEX ST	TREE CONSERVATION EASEMENT TAXLOTS: 21E36BA07800, 21E36BA07801
E-64	64	TREE	991	TREE	6532	20020219	PLAT2002-3713	2675 AND 2687 BEACON HILL DR	TAXLOTS: 21E36BB04402 AND 21E36BB04403
E-65	65	TREE	992	TREE	4930	20020219	PLAT2002-3713	2625, 2651 AND 2663 BEACON HILL DR	TAXLOTS: 21E36BB04404 AND 21E36BB04405
E-66	66	TREE	993	TREE	2078	20020219	PLAT2002-3713	2613 AND 2637 BEACON HILL DR	TAXLOTS: 21E36BB04414, 21E36BB04415, 21E36BB04416, 21E36BB04417
E-67	67	OTHER	996	OTHER	3392	20020219	PLAT2002-3713	2614, 2626, 2652, 2664 BEACON HILL DR	PUBLIC TRAIL PEDESTRIAN ACCESS
E-68	68	TRAIL	1013	TRAIL	2409	20020219	PLAT2002-3713	3699 LANDIS ST	PUBLIC TRAIL PEDESTRIAN ACCESS
E-69	69	TRAIL	1015	TRAIL	1295	20020219	PLAT2002-3713	3692 LANDIS ST	PUBLIC TRAIL PEDESTRIAN ACCESS
E-70	70	TRAIL	1014	TRAIL	68	20020219	PLAT2002-3713	3692 LANDIS ST	PUBLIC TRAIL PEDESTRIAN ACCESS
E-71	71	SLOPE	1084	SLOPE	8041	19961024	98-13666	Imperial Dr	Taxlots: 21E36CA00144, 145, 146, 147, 148, 149, 150, 151, 152, 153, 160, 161
E-72	72	TREE	1097	TREE	3796	19991116	PLAT1999-3563	Beacon Hill Dr & North Hampton Ct	Part of this Tree Easement replaced by GIS 704
E-73	73	TREE	1103	TREE	8592	19980716	PLAT1998-3423	2051, 2055, 2059, 2065 Osiman Rd	Tree Conservation Area easement Taxlots: 21E34DD02601, 2602, 2603, 2604
E-74	74	OTHER	1105	OTHER	14922	20060523	2006-046894	South of Garden St	Natural Drainageway Conservation Easement Taxlots: 22E30CA01600, 22E30CA01700, 22E30CA01800
E-75	75	TREE	1117	TREE	9222	20051018	2005-103925	Evergreen Dr & Bridgeview Dr	PER As-Built file: remasarcncdgp2_131it dated Sept 2004
E-76	76	TREE	1118	TREE	13956	20060426	2006-037417	4059 Mapleton Dr	Tree Conservation Restriction
E-77	77	SLOPE	1128	SLOPE	57169	19990630	98-015401	Bland Cir and Salamo Rd (Day Rd)	Slope and Right of Way Easement
E-78	78	SLOPE	1144	SLOPE	2719	19941122	82-21336	1695 Carriage Wy, 19705, 19710 Spring Ridge Dr	
E-79	79	OTHER	1173	OTHER	1590	19930315	PLAT1993-3035	22500 Salamo Rd #600, 3472&3466 Ponderosa Lp	Public sewer and stormwater, 21E35AD065400, 015400, 019300
E-80	80	OTHER	1184	OTHER	4352	19940324	PLAT1994-3101	Tact P, T, U	Public Sewer, Stormwater, Waterline, Public Utility

Goal 5 Open Space Inventory, Easements

GOAL 5 OPEN SP. EASE. NO.	SORT EASE. NO.	GOAL 5 EASE. TYPE	GIS EASE. NO.	GIS EASEMENT TYPE	APPROX. SQ. FT.	DOC. DATE	DOCUMENT NO.	SITE ADDRESS	NOTES
E-81	81	TRAIL	1204	TRAIL	484	19970606	PLAT1997-3327	Cascade Townhomes #2 Tract G	Crosswalk over Tract G
E-82	82	TREE	1259	TREE	4785	19931214	PLAT1993-3081	2622-2678 5th Ave	Tree and landscape conservation areas, 21E25CD00300-06800
E-83	83	TREE	1261	TREE	250	20031106	PLAT2003-3800	2997 Sunbreak Ln	
E-84	84	TREE	1215	TREE	5291	19980722	PLAT1998-3425	3486, 3490-3494 Cheparrel Loop & Lot 9	Tree conservation areas, 21E25CD0084-0966, 0968, 0988, 0989
E-85	85	TREE	1219	TREE	5025	20020625	PLAT2002-3732	1750, 1742, & 1738 Gallery Way	Tree conservation areas, 21E25CD01107, 01108, 01109
E-86	86	TREE	1831	TREE	496	20070216	PLAT2007-4114	3238, 3246 Winkler Way, Tract C	21E25CD00509, 00510, 0545
E-87	87	OTHER	1833	OTHER	4880	20070216	PLAT2007-4114	3110, 3116, 3120, 3128 Winkler Way	Public utility, sewer, stormwater, ingress/egress, 21E25CD00516-00619
E-88	88	TRAIL	1843	TRAIL	2393	19871123	PLAT1987-2772	1333, 1335, 1339 Stonehaven Dr	21E22AA05000, 05100, 04800
E-89	89	TREE	1861	TREE	33547	20041230	PLAT2004-3894	Rosemont Ridge Ct, Zeus Dr, Horton Rd	See plat Note 15 for details, easement boundary is approximate, traced from as-built
E-90	90	TRAIL	1882	TRAIL	800	20070621	PLAT2007-4146	2993, 2997 Winkler Way	21E25CD008300, 08400
E-91	91	TREE	1890	TREE	82192	20070808	PLAT2007-4166	2027, 2039, 2067, 2079 Mountain View Ct, Tract A	Private Conservation Easement-See Plat Note 6, 21E14CC03485-09498, 03410
E-92	92	OTHER	0		3807	0		MARK LANE TOTLOT	
E-93	93	TRAIL	1220	TRAIL	644	20020625	PLAT2002-3732	1738 Gallery Way	
E-94	94	TRAIL	1228	TRAIL	3554	19960620	PLAT1996-3256	Tract A	
E-95	95	TREE	1236	TREE	6531	20010111	PLAT2001-3645	1742 & 1766 Christy Ct, 1890 13th St, & Tract A	Tree conservation areas
E-96	96	TRAIL	1303	TRAIL	1171	19930514	PLAT1993-3044	6260 & 6250 Haverhill Ct	21E28AD03002 & 03003
E-97	97	SLOPE	1305	SLOPE	5268	19930514	PLAT1993-3044	6260, 6250, 6223 Haverhill Ct, 1700 Santa Anita Dr	Per Deed Doc No. 83-42286 & Per Deed Doc No. 77-39253, 21E26AD03005, 03002, 03003, 02800
E-98	98	OTHER	1326	OTHER	11154	19800714	PLAT1980-2521	19605 & 19735 Wildwood Dr, 2846 Carriage Way	Natural drainage way, 21E23AC05400, 04100, 08005
E-99	99	OTHER	1348	OTHER	5239	19820528	PLAT1982-2615	2846&2850 Carriage Wy, 2890&2894 Rawhide St	Private access & stormwater, 21E23AC09005, 09006, 09008
E-100	100	OTHER	1375	OTHER	37941	19881222	PLAT1988-2818	Bellevue Ter, Ct & Wy, Bay Meadows Dr	Landscape easement, 21E23CA1800-17000, 14800-15100, 13800, 13900, 13700, 17300, 17200
E-101	101	OTHER	1387	OTHER	6912	19991012	PLAT1999-3546	25545 Katherine Ct	Stormwater, ingress/egress, conservation
E-102	102	OTHER	1388	OTHER	4043	19991012	PLAT1999-3546	25545-25565 Katherine Ct	Conservation easement, 31E19AD01103-01105
E-103	103	SLOPE	1404	SLOPE	11619	19800711	PLAT1980-2520	Imperial Dr, Tract I	21E36D091800-02800, 01700, 01701, 03700
E-104	104	TREE	1426	TREE	9294	20000523	PLAT2000-3605	2167, 2191 & 2185 Ridgebrook Dr	Tree conservation easement, see note 5 on Plat document, 21E23BD06404, 06405 & 06408
E-105	105	OTHER	1427	OTHER	4123	20000523	PLAT2000-3605	2167 & 2173 Ridgebrook Dr	Open space easement, 21E23BD06407 & 06408
E-106	106	TRAIL	1432	TRAIL	3003	20010831	PLAT2001-3684	2535 Lorinda Ct	
E-107	107	SLOPE	1434	SLOPE	5235	19950209	PLAT1995-3162	1223 11th St, 2020, 2030, 2040 Leslies Way	31E02AC00504-00506 & 00508
E-108	108	OTHER	1438	OTHER	17894	19950209	PLAT1995-3162	2030, 2040, 2050 Leslies Way	Conservation easement, 31E02AC00506-00507, used metes & bounds
E-109	109	TREE	1447	TREE	471	20010629	PLAT2001-3677	3228 & 3232 Journey Ct, 3209 Wild Rose Ln	21E28DA07200, 07300, 08300
E-110	110	OTHER	1867	OTHER	2153	19490729	PLAT1949-701	Robin Creek Ln, Calatoga Dr, Parkwood Pl	'20' Easement to Spring', 21E13CB03500, 03602, 03800
120	111	OTHER	1460	OTHER	6779	19960530	PLAT1996-3252	Lazy River Dr	Conservation easement, 21E14DD060000-90002
E-112	112	OTHER	1470	OTHER	9012	19930216	PLAT1993-3028	4141-4191 Norfolk St	'Tract A', Public utility & tree conservation, 21E36AC01101-01106
E-113	113	OTHER	1473	OTHER	21489	19861117	PLAT1986-2737	18200 River Edge Ct	Public access, parallel and to 50' southerly of the mean low water line of Willamette River
E-114	114	TREE	1495	TREE	5528	19970127	PLAT1997-3306	2845 White Salmon Ct	
E-115	115	OTHER	1512	OTHER	6419	19930107	PLAT1993-3023	2324 FalconDr, 2419, 2423, 2425, 2429 RemingtonDr	Sewer & stormwater, 21E36BD02800, 03300-03600
E-116	116	TREE	1532	TREE	12882	19941103	PLAT1994-3132	2620-2640RenaissanceCt, 5310, 5320, 5340, 5350SummitSt	21E25AC02311-02314, 02320, 02321, 02323, 02324
E-117	117	SLOPE	1534	SLOPE	1996	19941103	PLAT1994-3132	5345 Summit St	
E-118	118	TREE	1535	TREE	40186	20051018	PLAT2005-3982	Evergreen Dr, Bridgeview Dr	21E25AC0201-02210, 02214-02222, 02225, 02231, 04000

Goal 5 Open Space Inventory, Easements

GOAL 5 OPEN SP. EASE. NO.	SORT EASE. NO.	GOAL 5 EASE. TYPE	GIS EASE. NO.	GIS EASEMENT TYPE	APPROX. SQ. FT.	DOC. DATE	DOCUMENT NO.	SITE ADDRESS	NOTES
E-119	119	TREE	1544	TREE	8001	19970203	PLAT1997-3307	2040, 2050, 2060, 2082, 2084, 2086 Alpine Dr	21E58A01200-01400, 01700-01800
E-120	120	OTHER	1546	OTHER	1375	19990331	PLAT1999-3499	Tract H & K of Ridge View Estates Phase 2	Pathway & public utility, 21E58A11800, 11100
E-121	121	TREE	1551	TREE	13197	19990331	PLAT1999-3499	Fiercest Dr, Crestview Dr, Bland Cir	21E58A04400, 04500, 07100, 07200, 08300-08500
E-122	122	TREE	1554	TREE	8486	19940111	PLAT1994-3087	Tract A, 2232, 2248, 2254, 2262, 2269 Parkview Ct	21E23B06610-06814, 06828
E-123	123	TREE	1570	TREE	24227	19921217	PLAT1992-3018	2225-2295(odd)BrandonPl 2215-2245(odd)RiverHeights	21E34C01400-01700, 02400-02800
E-124	124	TRAIL	1574	TRAIL	3344	19730330	PLAT1973-1863	2010, 2014ParksideCt 2004, 2008WillametteViewCt	21E25AA04521, 04522, 04510, 04511
E-125	125	OTHER	1575	STORMWATER	4896	19730330	PLAT1973-1863	Tract A, Willamette View Ct	Based on creek centerline, 21E25AA04505-04507, 04512-04515, 04534
E-126	126	TRAIL	1581	TRAIL	510	19950223	PLAT1995-3166	2290 Michael Dr	
E-127	127	SLOPE	1594	SLOPE	40962	19811210	PLAT1981-2595	Rawhide St, Wildwood Dr, Crestwood Ct	21E23B030100, 03401, 03500-04300, 04500-04700, 00100
E-128	128	OTHER	1615	OTHER	11729	20070209	PLAT2007-4110	Hale Dr, Ridge Ln, Gardner Ln, Coho Ln, Ireland Ln	All taxlots in Rosemont Pointe
E-129	129	TREE	1618	TREE	33855	20070209	PLAT2007-4110	Ridge Ln, Hale Drive, Coho Ln	21E25CD0400-05000, 05700, 04000-04200, 21E25CA03600, 03700, 06300, see document for restrictions
E-130	130	OTHER	1621	OTHER	4624	20070209	PLAT2007-4110	4815 Coho Ln	Public utility & trail easement
E-131	131	OTHER	1625	OTHER	3072	20070209	PLAT2007-4110	4762, 4786-4792(even) Coho Ln, Tract A & G	Sewer & stormwater, 21E25CA07300, 07400, 06500, 06400, 06700, 06400, 06900
E-132	132	OTHER	1627	OTHER	3370	20070209	PLAT2007-4110	Coho Lane, Ridgeline Lane, Gardner Ln (See plat)	Public utility, access 21E25CA066300-07200, 08900, 07400, 07500, 03700, 03900, 09300 see notes 15-18
E-133	133	TRAIL	1628	TRAIL	494	20070209	PLAT2007-4110	4762 Coho Ln	
E-134	134	OTHER	1630	OTHER	10624	20070209	PLAT2007-4110	4810 Coho Ln (Tract E)	Sewer, stormwater, waterline, utilities, trail, emergency vehicle access easement
E-135	135	OTHER	1633	OTHER	8639	20070209	PLAT2007-4110	4736 Gardner Ln (Tract N)	Sewer, stormwater, trail easement
E-136	136	TREE	1662	TREE	4248	20010503	PLAT2001-3664	1257, 1269, 1291 11th St	See plat doc for restrictions, 31E02AC0402, 09404, 00405
E-137	137	TREE	1680	TREE	19983	19791011	PLAT1979-2460	2323-2333(odd) Athena Rd	21E25BB00502-00507
E-138	138	TRAIL	1697	TRAIL	1338	19930630	PLAT1993-3054	2197 Marylwood Ct	
E-139	139	TREE	1701	TREE	55866	19930630	PLAT1993-3054	2197, 2182 Marylwood Ct	
E-140	140	TREE	1705	TREE	7351	19980731	PLAT1998-3426	1407 Willamette Falls Dr, 25610 Cheryll Dr	21E14CD0020A, 00205, Conservation easement below elevation 470
E-141	141	OTHER	1709	OTHER	14254	19790720	PLAT1979-2428	Southern edge of Springcrest Townhouses	31E02BC70000, 02706
E-142	142	OTHER	1729	OTHER	1293	19970211	PLAT1997-3310	Tract B & E, 2115, 2125 Fairhaven Ct	Bicycle easement, no taxlot listed
E-143	143	OTHER	1738	STORMWATER	102374	19901227	PLAT1990-2920	2030, 2040, 2070-2090 Tanner Creek Ln & Tract A	Sewer, stormwater & public utility easement, 21E36BD07000, 07300, 06500, 06400
E-144	144	TRAIL	1761	TRAIL	13200	19790908	PLAT1979-2439	Tract A, B, & D of Villa Roma Estates	21E36BD03100, 03200, 03500-03800
E-145	145	OTHER	1770	OTHER	868	19940630	PLAT1994-3113	Tract B, C, & D of Vista Ridge Estates	Trail, public utility, sewer, stormwater, 21E36AD10900-11000
E-146	146	OTHER	1802	OTHER	36728	19920331	PLAT1992-2983	18400-18406 Old River Landing	Conservation/greenway easement, 21E14AD00401-00404
E-147	147	SLOPE	1806	SLOPE	26511	19801222	PLAT1980-2545	1806-1822(even) Barnes Cir	21E35DB03500-04000
E-148	148	TRAIL	1810	TRAIL	6596	19950124	PLAT1995-3168	2115, 2125 Windham Oaks Ct	21E24DD0020A, 00205
E-149	149	SLOPE	1826	SLOPE	25160	19780705	PLAT1978-2328	Imperial Drive	Per 1505 drawings, 21E36AD04000-04200, 04400-06000, 06600-07200
E-150	150	SLOPE	1828	SLOPE	4786	20070216	PLAT2007-4114	3263 Winkal Way	Public slope and wall easement
E-151	151	OTHER	1830	OTHER	6370	20070216	PLAT2007-4114	3245 Winkal Way (Tract A)	Public utility, stormwater, wall & slope easement

TOTAL ACRES 35.24