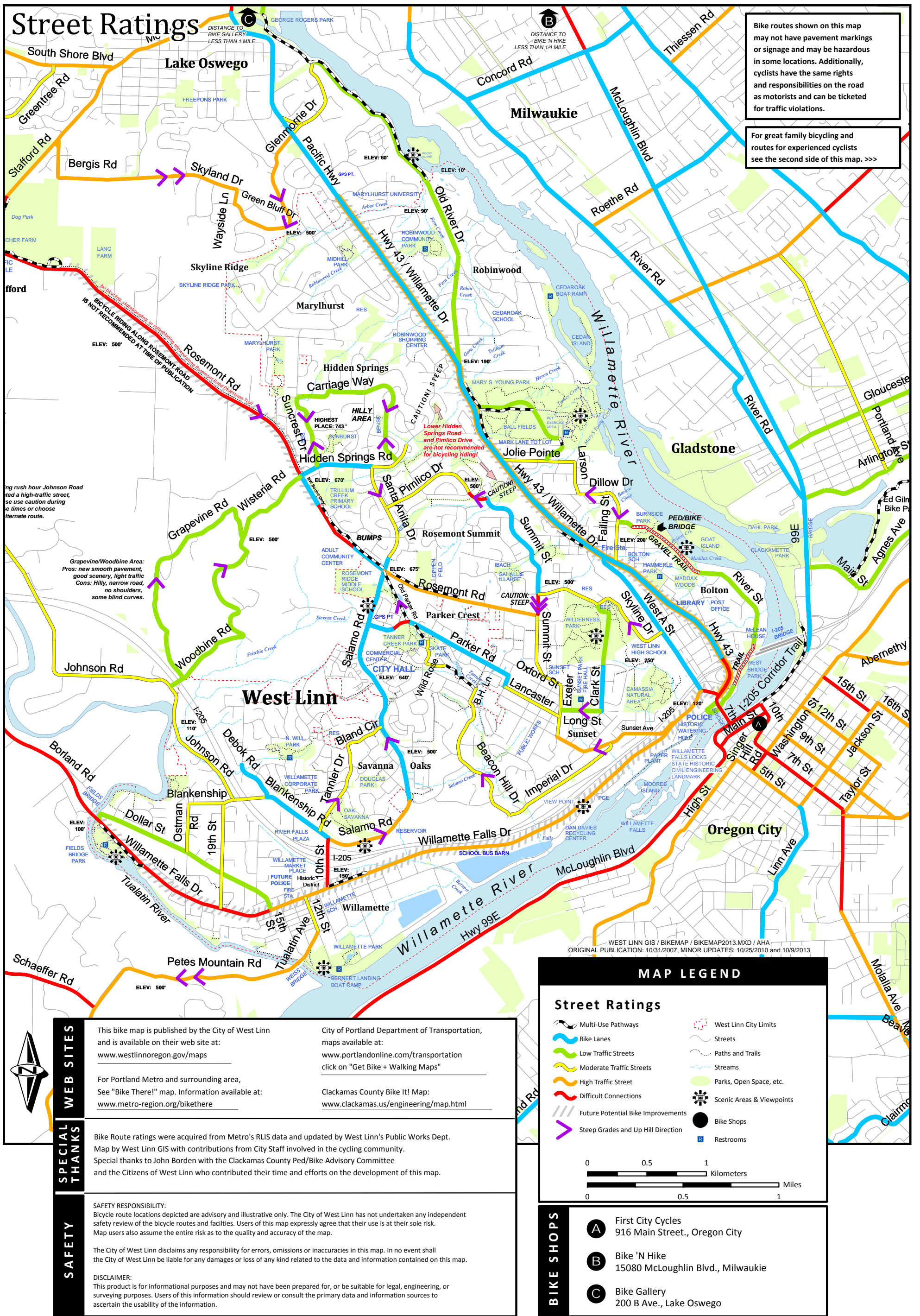


Bike Map of West Linn & Vicinity

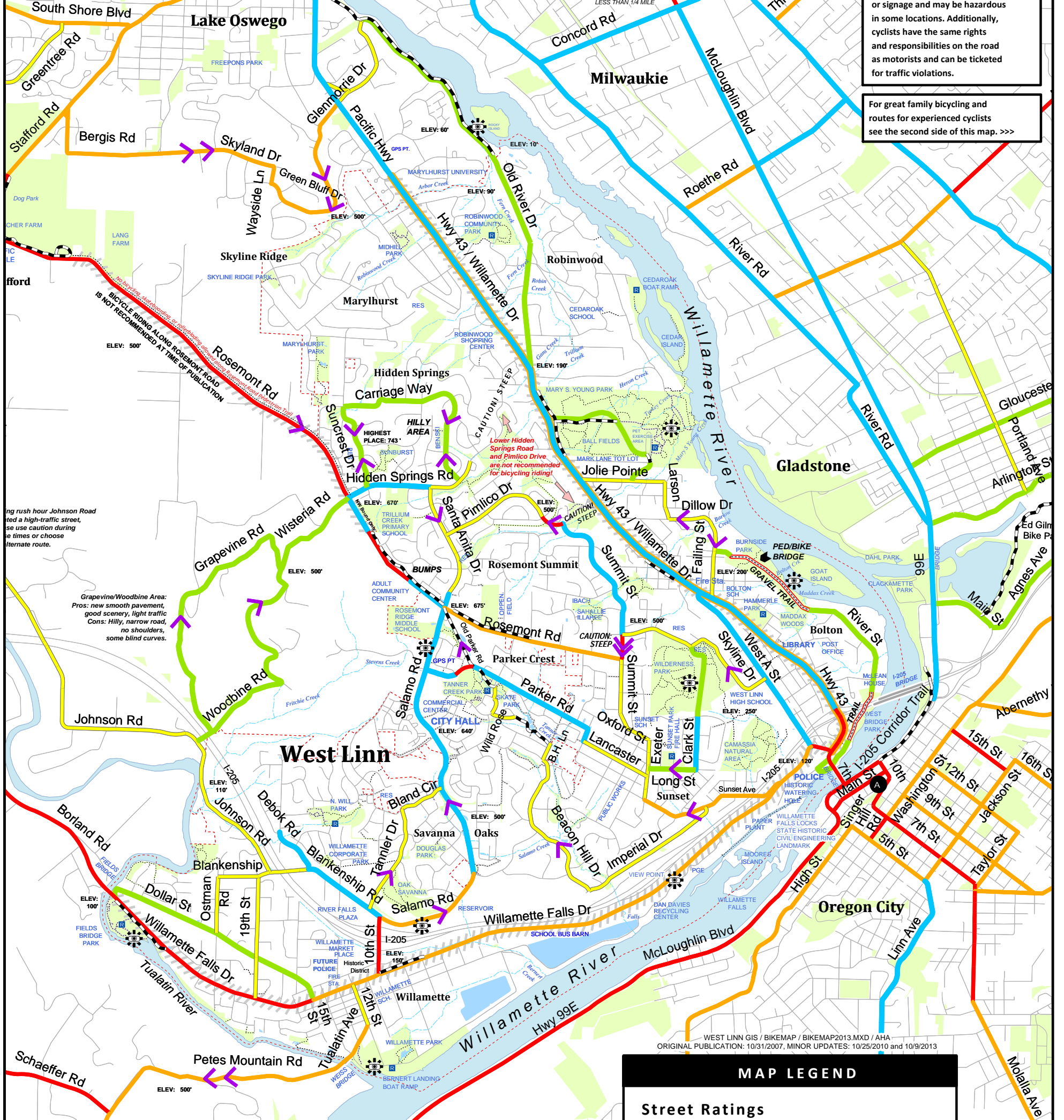
2013



Bike routes shown on this map may not have pavement markings or signage and may be hazardous in some locations. Additionally, cyclists have the same rights and responsibilities on the road as motorists and can be ticketed for traffic violations.

For great family bicycling and routes for experienced cyclists see the second side of this map. >>>

Street Ratings



WEST LINN GIS / BIKEMAP / BIKEMAP2013.MXD / AHA
ORIGINAL PUBLICATION: 10/31/2007, MINOR UPDATES: 10/25/2010 and 10/9/2013

MAP LEGEND

Street Ratings

- Multi-Use Pathways
- Bike Lanes
- Low Traffic Streets
- Moderate Traffic Streets
- High Traffic Street
- Difficult Connections
- Future Potential Bike Improvements
- Steep Grades and Up Hill Direction
- West Linn City Limits
- Streets
- Paths and Trails
- Streams
- Parks, Open Space, etc.
- Scenic Areas & Viewpoints
- Bike Shops
- Restrooms

0 0.5 1 Kilometers
0 0.5 1 Miles

WEB SITES

This bike map is published by the City of West Linn and is available on their web site at: www.westlinnoregon.gov/maps

For Portland Metro and surrounding area, See "Bike There!" map. Information available at: www.metro-region.org/bikethere

City of Portland Department of Transportation, maps available at: www.portlandonline.com/transportation click on "Get Bike + Walking Maps"

Clackamas County Bike It! Map: www.clackamas.us/engineering/map.html

SPECIAL THANKS

Bike Route ratings were acquired from Metro's RLIS data and updated by West Linn's Public Works Dept. Map by West Linn GIS with contributions from City Staff involved in the cycling community. Special thanks to John Borden with the Clackamas County Ped/Bike Advisory Committee and the Citizens of West Linn who contributed their time and efforts on the development of this map.

SAFETY

SAFETY RESPONSIBILITY:
Bicycle route locations depicted are advisory and illustrative only. The City of West Linn has not undertaken any independent safety review of the bicycle routes and facilities. Users of this map expressly agree that their use is at their sole risk. Map users also assume the entire risk as to the quality and accuracy of the map.

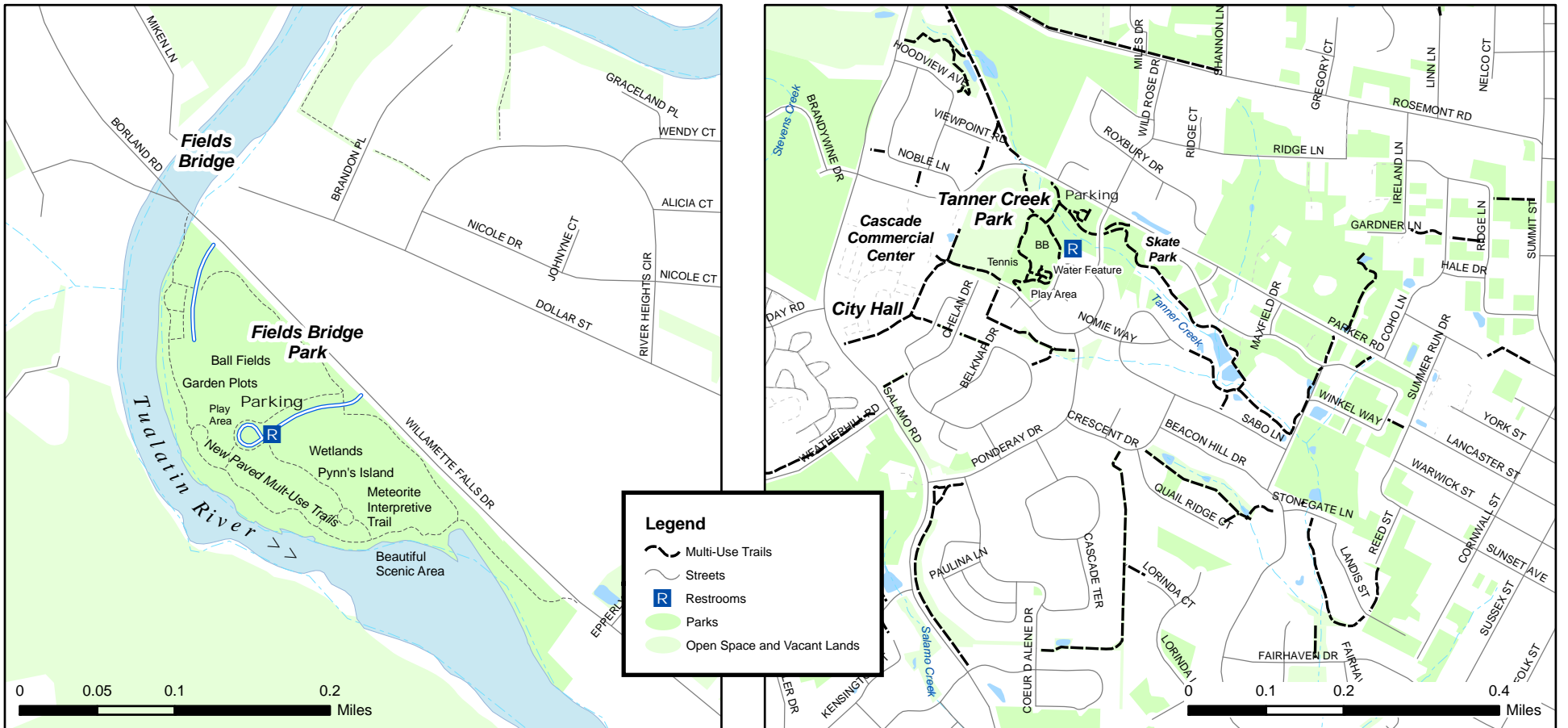
The City of West Linn disclaims any responsibility for errors, omissions or inaccuracies in this map. In no event shall the City of West Linn be liable for any damages or loss of any kind related to the data and information contained on this map.

DISCLAIMER:
This product is for informational purposes and may not have been prepared for, or be suitable for legal, engineering, or surveying purposes. Users of this information should review or consult the primary data and information sources to ascertain the usability of the information.

BIKE SHOPS

- A** First City Cycles
916 Main Street., Oregon City
- B** Bike 'N Hike
15080 McLoughlin Blvd., Milwaukie
- C** Bike Gallery
200 B Ave., Lake Oswego

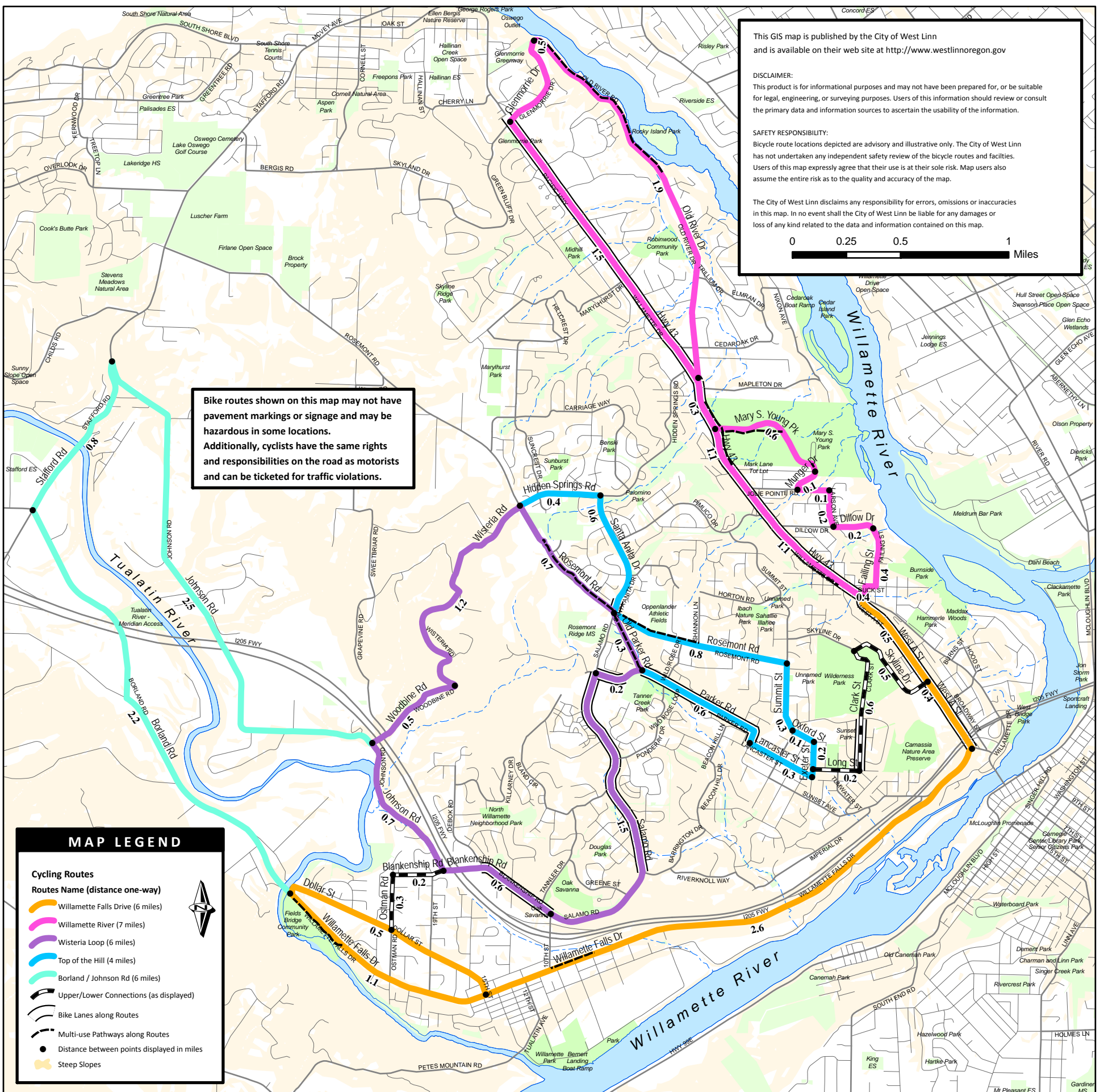
Multi-Use Trails: *Great for family bicycling!*



Data Source: Metro RLIS and West Linn GIS

BIKEMAP2010_2NDSIDE.MXD / AHA
ORIGINAL PUBLICATION: 10-25-2007
MINOR UPDATES: 10-25-2010

Favorite Bike Routes: *For experienced cyclists!*



Bike routes shown on this map may not have pavement markings or signage and may be hazardous in some locations. Additionally, cyclists have the same rights and responsibilities on the road as motorists and can be ticketed for traffic violations.